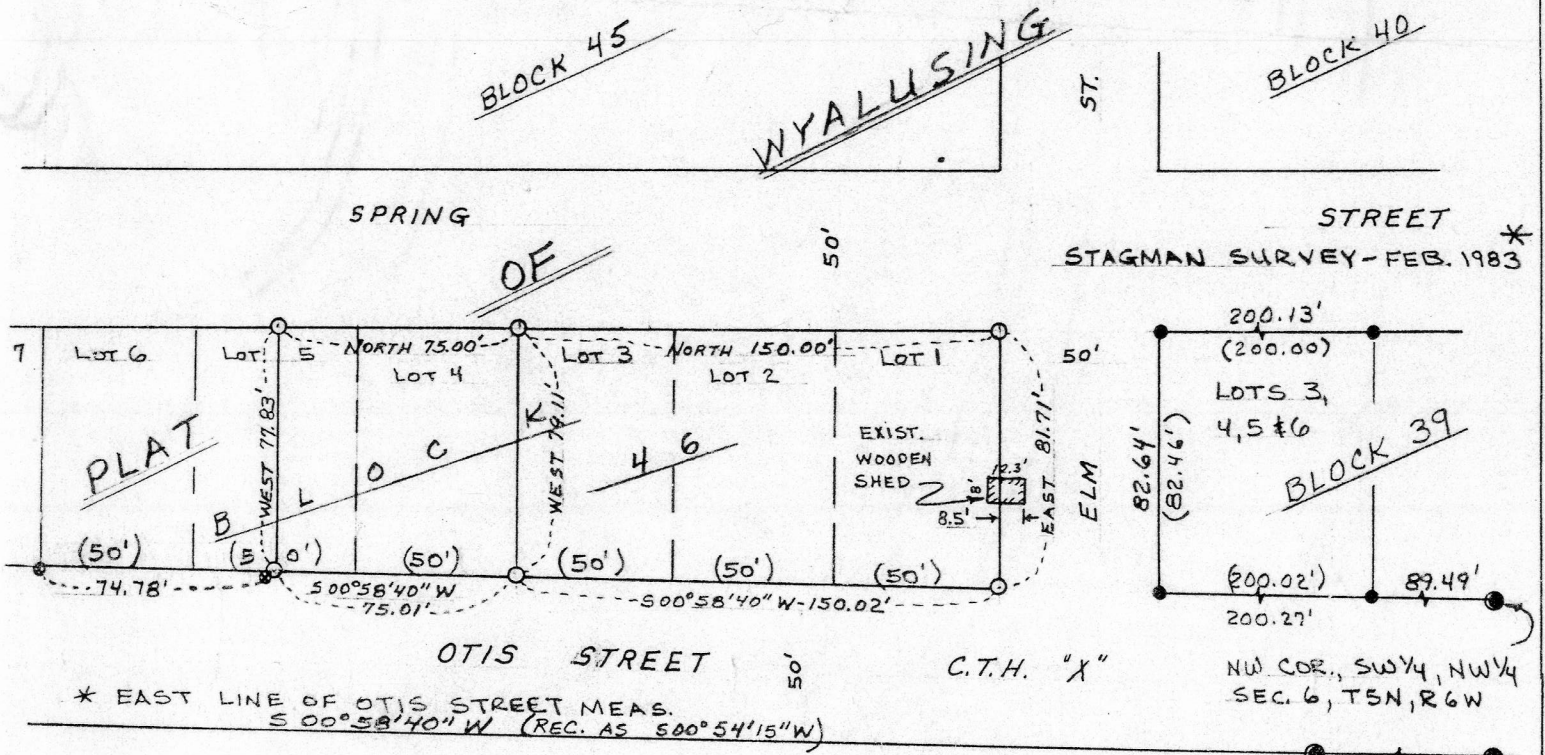


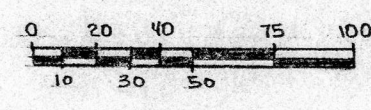
VALDOVINOS SURVEY



- LEGEND**
- 3/4" REBAR FOUND
 - 1" I. PIPE FOUND
 - 5/8" REBAR FOUND
 - 1" O.D. x 24" IRON PIPE SET
1.13 #/L.F.
- (0.00) PLATTED DIST./BEARING
0.00 MEASURED DIST./BEARING

N

NOTE: FOR THE PURPOSE OF THIS SURVEY, THE WEST LINE OF BLOCK 46, PLAT OF WYALUSING IS ASSUMED TO BEAR NORTH.



SCALE: 1" = 60'


LEGAL DESCRIPTION: Lots 1, 2, 3, 4 and the North 1/2 of Lot 5, Plat of Wyalusing, Wyalusing Township, Township 5 North, Range 7 West, of the 4th P.M., Grant County, Wisconsin.

SURVEYOR'S CERTIFICATE: I, John G. Cejka, Registered Land Surveyor, hereby certify: That a survey has been performed by me or under my direct supervision and that I have mapped and surveyed a parcel of land located in the Township of Wyalusing, Grant County, Wisconsin, as described above; That I have surveyed and mapped that property shown hereon according to the direction of Jack Valdovinos, and that this map is a correct representation thereof to the best of my knowledge and belief.

John G. Cejka
John G. Cejka, RLS#1222

11-29-84
date

GRANT COUNTY
CLERK
RECEIVED



NOV 29 1984