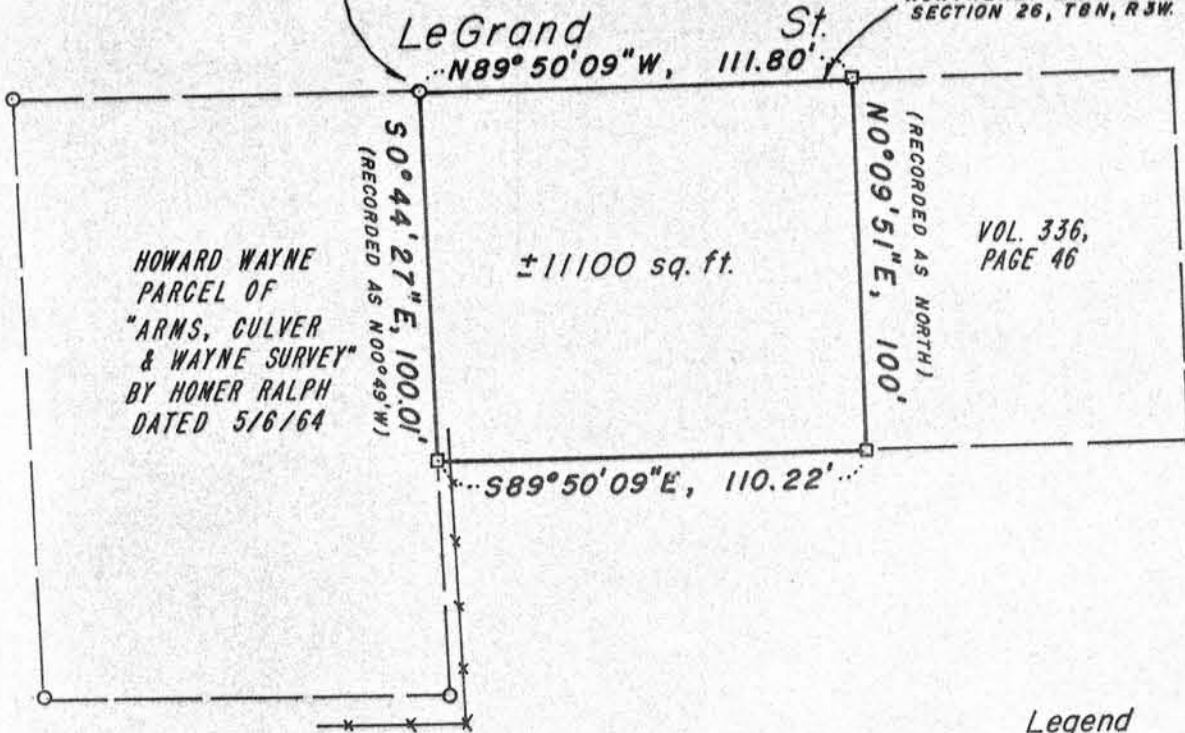


PLAT OF SURVEY

For: Ron Egge  
Rt. 4, Box 184  
Boscobel, Wis.

P.O.B. - Located  $N0^{\circ}11'13''W$ , 1327.56', thence  
 $S89^{\circ}50'09''E$ , 1131.70' from the S 1/4  
Corner, Sec. 26, T8N, R3W.

NORTHERLY LINE OF SW 1/4 OF SE 1/4,  
SECTION 26, T8N, R3W.



HOWARD WAYNE  
PARCEL OF  
"ARMS, CULVER  
& WAYNE SURVEY"  
BY HOMER RALPH  
DATED 5/6/64

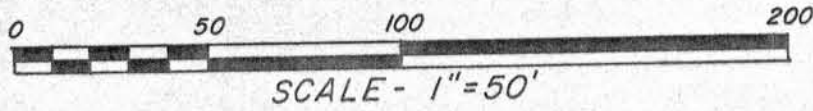
±11100 sq. ft.

VOL. 336,  
PAGE 46

Plat bearings referenced to the N-S 1/4  
Section line, Sec. 26, T8N, R3W.  
Assumed brg. -  $N0^{\circ}11'13''W$

SURVEY CREW J.O. G.A.  
DATE OF SURVEY July, 1981  
FIELD BK. NO. 74  
DRAWN B.J.  
OFFICE NO. 81S059

- Legend
- 24" Long X 1" Ø Iron pipe set with Aluminum Cap stamped "D.A. DAVIS R.L.S. - 1498. Wt. = 1.13 lbs/lin. ft.
  - 1-1/4" Iron pipe found
  - Existing fence line



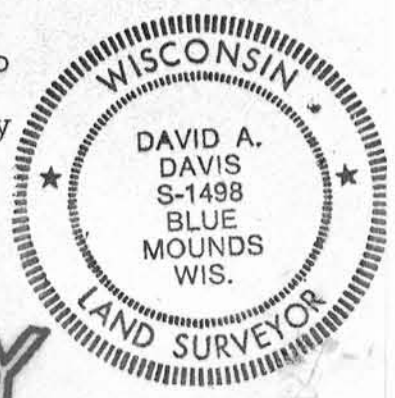
That parcel of land lying between the westerly line of a parcel of land described in a Land Contract recorded in Vol. 336, page 46, Grant County, Registry, and the easterly line of a survey for Arms, Culver & Wayne, by Homer D. Ralph, Jr., dated 5/6/64. Said parcel being located in the N 1/2 of the SW 1/4 of the SE 1/4, Section 26, T8N, R3W, Grant County, Wisconsin, described as follows:

Commencing at the South 1/4 corner of said Section;  
thence  $N0^{\circ}11'13''W$ , 1327.56' along the westerly line of said SW 1/4-SE 1/4 to the northwesterly corner thereof;  
thence  $S89^{\circ}50'09''E$ , 1131.70' along the northerly line of said SW 1/4-SE 1/4 to a found 1 1/4" iron pipe marking the northeasterly corner of a parcel of land surveyed for Arms, Culver & Wayne, by Homer D. Ralph, Jr., dated 5/6/64, said point being the point of beginning;  
thence  $S0^{\circ}44'27''E$ , 100.01' along the easterly line of said surveyed parcel to a 1" iron pipe with an aluminum cap;  
thence  $S89^{\circ}50'09''E$ , 110.22' to a 1" iron pipe with an aluminum cap marking the southwesterly corner of a parcel described in a Land Contract recorded in Vol. 336, page 46;  
thence  $N0^{\circ}09'51''E$ , 100' along the westerly line of said parcel to a 1" iron pipe with an aluminum cap at the northwesterly corner thereof;  
thence  $N89^{\circ}50'09''W$ , 111.80' along the northerly line of said SW 1/4-SE 1/4 to the point of beginning. Contains 11100 sq. ft., more or less.  
Said parcel may be subject to easements of record.

Surveyor's Certificate

I hereby certify that I have made a survey according to the instructions furnished to me by Ron Egge and that the plat drawn hereon is a correct representation of that survey to the best of my knowledge and belief.

David A. Davis July 20, 1981  
David A. Davis, RLS# S-1498  
Southwest Engineering, Inc.  
206 S. Iowa St.  
Dodgeville, Wis., 53533 Ph. (608)935-2721



COPY