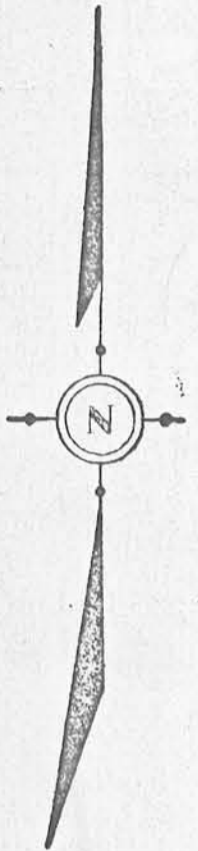


Survey and Plat of  
 Lot 4 of PROSPECT PARK  
 in the City of Platteville, Wisc.

SE Cor. of Block "F" of  
 "Rountree's Eastern Add.  
 to City of Platteville, Wisc."

LAURA ST.

NE Cor. of Block "L" of  
 "Rountree's Eastern Add.  
 to City of Platteville, Wisc."



ELLEN ST.

66.00'(P)  
 65.98'(M)

N83°30'00"W

157.32'

3

462.00'(P)  
 461.86'(M)

AVENUE

4  
 10,380 Sq. Ft.

S83°30'00"E

157.32'

5

66.00'(P)  
 65.98'(M)


VIRGIN

132.00'(P)  
 131.96'(M)

N06°30'00"E

SE Cor. of  
 Lot 6 of "Prospect Park"

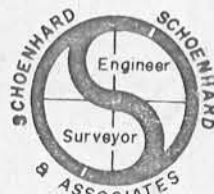
- Boundary of Property Surveyed
- 3/4" x 36" Iron Rebar Set (1.58 lbs./ft.)
- Existing Iron Rod Found
- Existing Concrete Monument
- (P) Platted
- (M) Measured



Scale 1" = 30'

I hereby certify that this SURVEY and PLAT was made by  
 me or under my direct personal supervision and that I  
 am a duly registered Land Surveyor under the laws of  
 the State of Wisc.

*Carl B. Schoenhard, Jr.*  
 Carl B. Schoenhard, Jr.  
 March, 13, 1981  
 Wisc. Reg. No. S-1298



Sheet 1 of 7

(John Dobson)

PROFESSIONAL ENGINEERS  
 LAND SURVEYORS

IOWA ILLINOIS WISCONSIN

Drawn: REK Date: April 13, 1981

Checked: CBS Approved: CBS

Surveyed: REK, MM, CBS

Plat No. 40-WI-81 Book: 2-J-81