

Survey Plat  
Folder

# CERTIFIED SURVEY MAP NUMBER \_\_\_\_\_

A SURVEY OF PART OF OUTLOT 8 OF THE ASSESSORS PLAT OF THE CITY OF BOSCOBEL, NE $\frac{1}{4}$  OF THE SW $\frac{1}{4}$  OF SECTION 26, T. 8 N., R. 3 W., GRANT COUNTY, WISCONSIN.

SURVEY FOR: Bernard Meyer  
BY: Herman J. Hovelsrud  
Registered Land Surveyor S-749

DOCUMENT NO. \_\_\_\_\_

## SURVEYOR'S CERTIFICATE

STATE OF WISCONSIN }  
COUNTY OF RICHLAND }

I, Herman J. Hovelsrud, registered land surveyor S-749, do hereby certify:

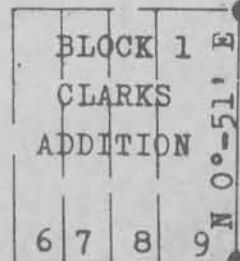
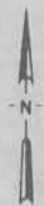
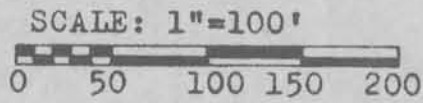
That on April 24, 1971, at the request of Bernard Meyers, I surveyed and mapped a part of Outlot 8 of the Assessors Plat of the City of Boscobel, NE $\frac{1}{4}$  of the SW $\frac{1}{4}$  of Section 26, T. 8 N., R. 3 W., Grant County, Wisconsin, that contains 0.38 acres and is described as follows:

Beginning at a point on the South Line of said Outlot 8 that is 240.00 feet West of the Southeast Corner of said Outlot 8; thence West, 126.56 feet along said South Line to the Southeast Corner of Lot 9, Block 1 of Clarke's Addition to said City of Boscobel; thence N 0°-51' E, 132.00 feet along the East Line of said Lot 9 to the Northeast Corner of said Lot 9; thence East, 124.62 feet; and thence South, 132.00 feet to the point of beginning.

That such map is a correct representation of all exterior boundaries of the land surveyed.

That I have fully complied with the provisions of Chapter 236.34 of the Wisconsin Statutes in surveying and mapping the same.

1
2
3
4
5



EAST 124.62'

N 0°-51' E 132.00'

SOUTH 132.00'

WEST 126.56'



QUARTER LINE  
ASSUMED NORTH  
BEARING

- LEGEND:
- 1"Ø IRON PIPE LOCATED
  - 2"Ø IRON PIPE WEIGHING NOT LESS THAN 3.65 LBS/FT PLACED

SOUTHEAST CORNER OF OUTLOT 8, ASSESSORS PLAT, CITY OF BOSCOBEL, NE $\frac{1}{4}$  OF SW $\frac{1}{4}$  OF SECTION 26, T.8 N., R.3 W., GRANT COUNTY WISCONSIN.

Dated this 1st day of October, 1971.  
Richland Center, Wisconsin

SHEET 1 of 1  
VOLUME \_\_\_\_\_ PAGE \_\_\_\_\_

*Herman J. Hovelsrud*  
Herman J. Hovelsrud  
Registered Land Surveyor S-749