

60 HICKORY


St. 60



Scale 0 40 80
1 inch = 40 feet

MAP OF
Block 15, Original Plat of the
City of Lancaster, Grant Co., Wis.,
Showing the proposed location of
the Interstate Power Co. transmit-
ter and anchors.

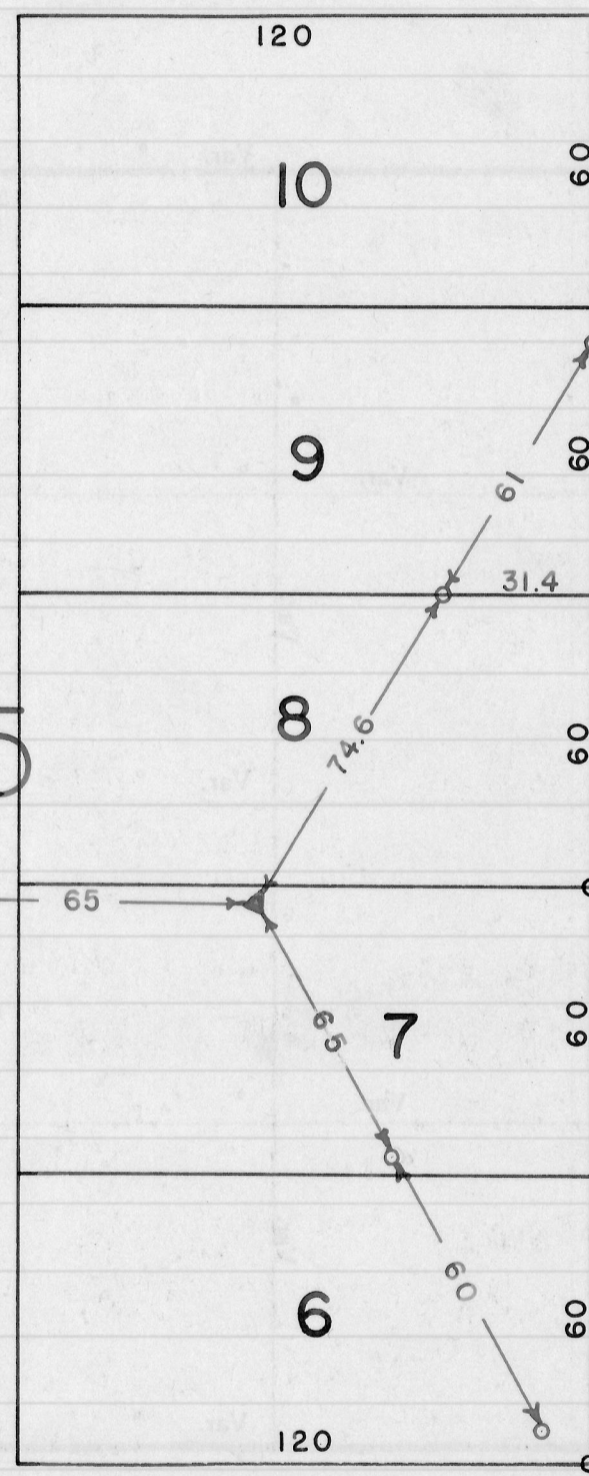
60 St.



JACKSON 60

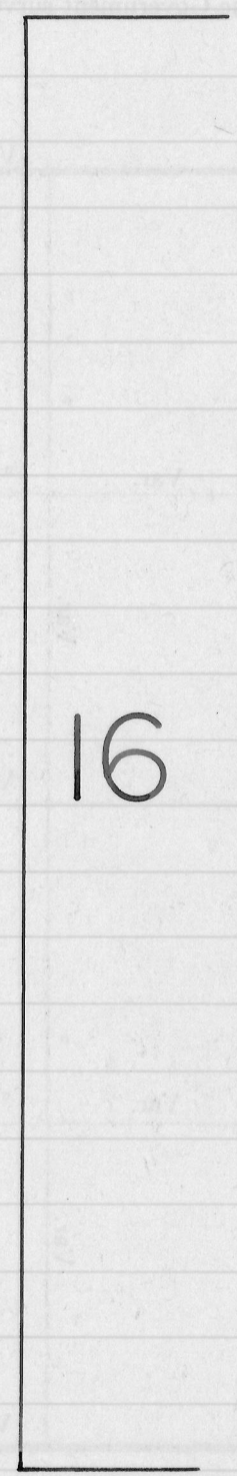
20

UNDEVELOPED ALLEY



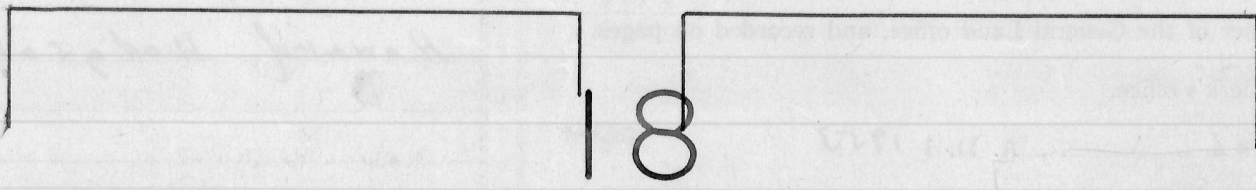
60 St.

60 VAN BUREN



60 MAPLE

St. 60



Homer D. Ralph
Homer D. Ralph, Surveyor
for Grant Co., Wis.
Feb. 23, 1953