

MAPLE

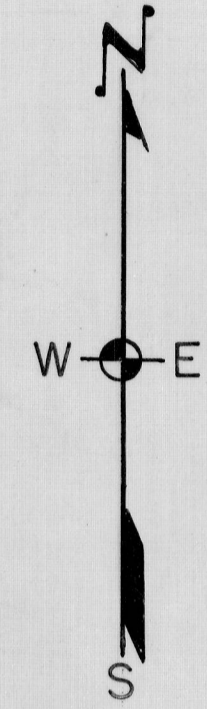
St.

MAP OF

Block 23 of the Original Plat of the Village (now City) of Lancaster, Grant County, Wisconsin.

Arbitrary Elevation 100 feet

St.



0 10 20 40 60 80 100

Scale 1 inch = 20 feet

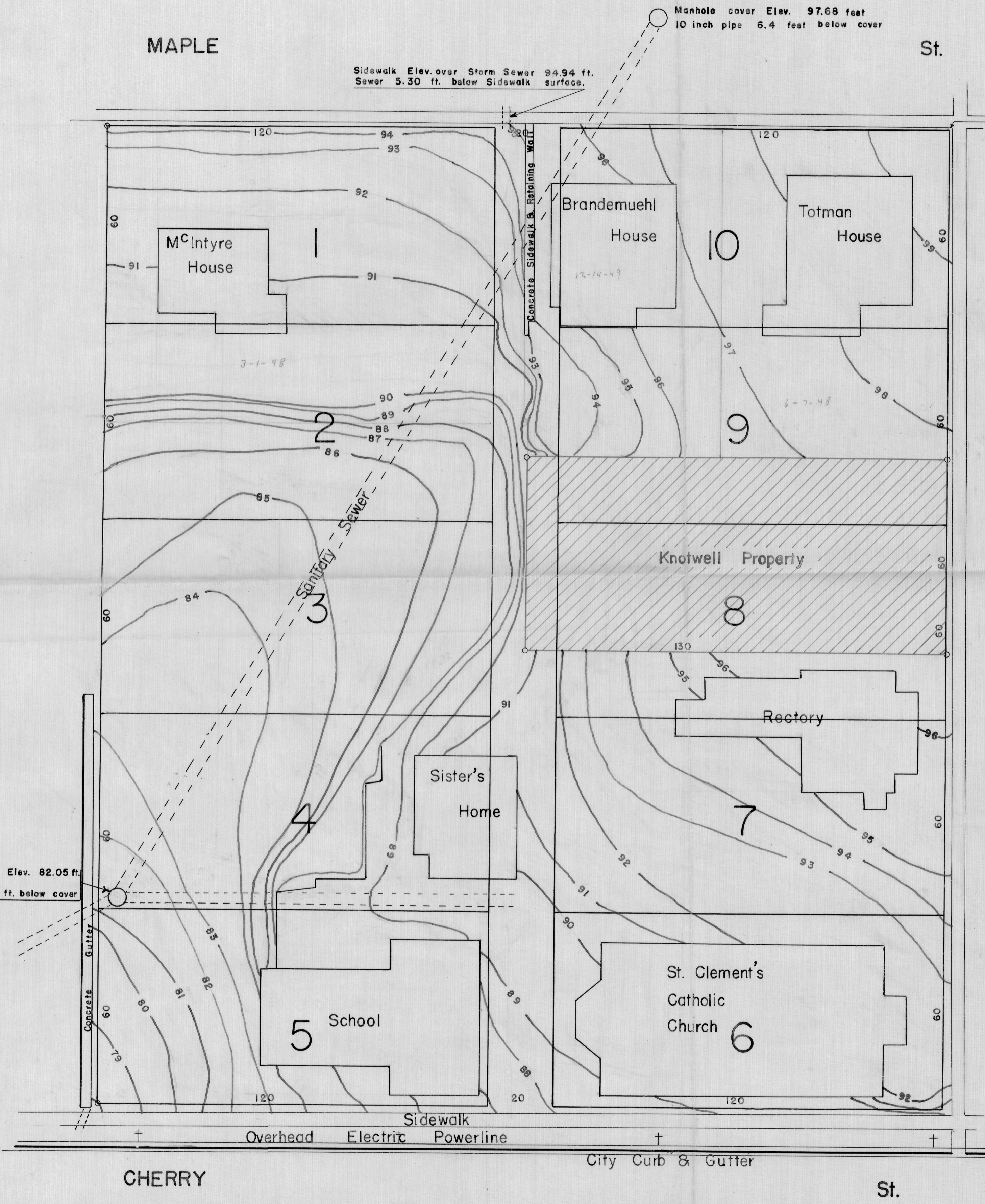
NOTES:

- 1. There are three Single car garages that do not appear on this map.
- 2. O: Designates iron pipe.
- 3. City water mains & storm sewer are not shown on this map.

State of Wisconsin:
 County of Grant:
 I, H. D. Ralph, Surveyor, Herby Certify that I Surveyed the above described Site on 13 & 15 Oct, 1952, and that this Map is a correct representation thereof.

H. D. Ralph
 H. D. Ralph, Surveyor
 for Grant Co., Wis.

parking lot 4-5-97



WASHINGTON

CHERRY

St.

DESCRIPTION

Record of Survey.

OF SECTION, QUARTER SECTION AND QUARTER QUARTER SECTION CORNERS


Form 1742 H. C. MILLER CO., MILWAUKEE

Township 4, North of Range 3 W of 4 Principal Meridian as presented by the courses and distances on the following plat, and annexed field-notes of survey:

Established the center of the section at the point of intersection of STRAIGHT quarter lines.

Established all quarter-quarter corners upon the section boundary at proportional distances between known section and quarter section corners, according to the original field-notes of the Government survey.

Established all lost corners at proportionate distances between known corners, according to the original field notes of the Government survey.



Plat of Section 8, Township 4 North, Range 3 W of 4 Principal Meridian Scale 80 chains to 6 inches. The figures in red ink are the lengths of the lines as stated in the field-notes of the Government survey.

Declination of the Magnetic Meridian from the True Meridian.....

Surveyed and sub-divided Feb 23, 1953 A. D. 1, in accordance with the State Laws and Instructions of the Commissioner of the General Land office, and recorded on pages of Register in the County Clerk's office.

Witness my hand this 23rd day of Feb A. D. 1 1953

H. D. Ralph SURVEYOR.

GOVERNMENT CORNERS	Bearing Trees	In. Dia.	Courses they bear	Links Distant	Bearing Trees	In. Dia.	Courses they bear	Links Distant	Bearing Trees	In. Dia.	Courses they bear	Links Distant	Bearing Trees	In. Dia.	Courses they bear	Links Distant
1. N. W. Sec. Cor. identified,																
2. N. E. Sec. Cor. identified,																
3. S. E. Sec. Cor. identified,																
4. S. W. Sec. Cor. identified,																
5. N. 1/4 Sec. Cor. identified,																
6. E. 1/4 Sec. Cor. identified,																
7. S. 1/4 Sec. Cor. identified,																
8. W. 1/4 Sec. Cor. identified,																
Subdivision Corners																
1. Center 1/4 Sec. Cor.																
2. North 1/4-1/4s N. W. qr.,																
3. East 1/4-1/4s N. W. qr.,																
4. South 1/4-1/4s N. W. qr.,																
5. West 1/4-1/4s N. W. qr.,																
6. Center 1/4-1/4s N. W. qr.,																
7. North 1/4-1/4s N. E. qr.,																
8. East 1/4-1/4s N. E. qr.,																
9. South 1/4-1/4s N. E. qr.,																
10. Center 1/4-1/4s N. E. qr.,																
11. East 1/4-1/4s S. E. qr.,																
12. South 1/4-1/4s S. E. qr.,																
13. West 1/4-1/4s S. E. qr.,																
14. Center 1/4-1/4s S. E. qr.,																
15. South 1/4-1/4s S. W. qr.,																
16. West 1/4-1/4s S. W. qr.,																
17. Center 1/4-1/4s S. W. qr.,																

NAMES OF SWORN ASSISTANTS

CHAINMEN	FLAGMEN	AXMEN
<u>Howard Hodgson</u>		