
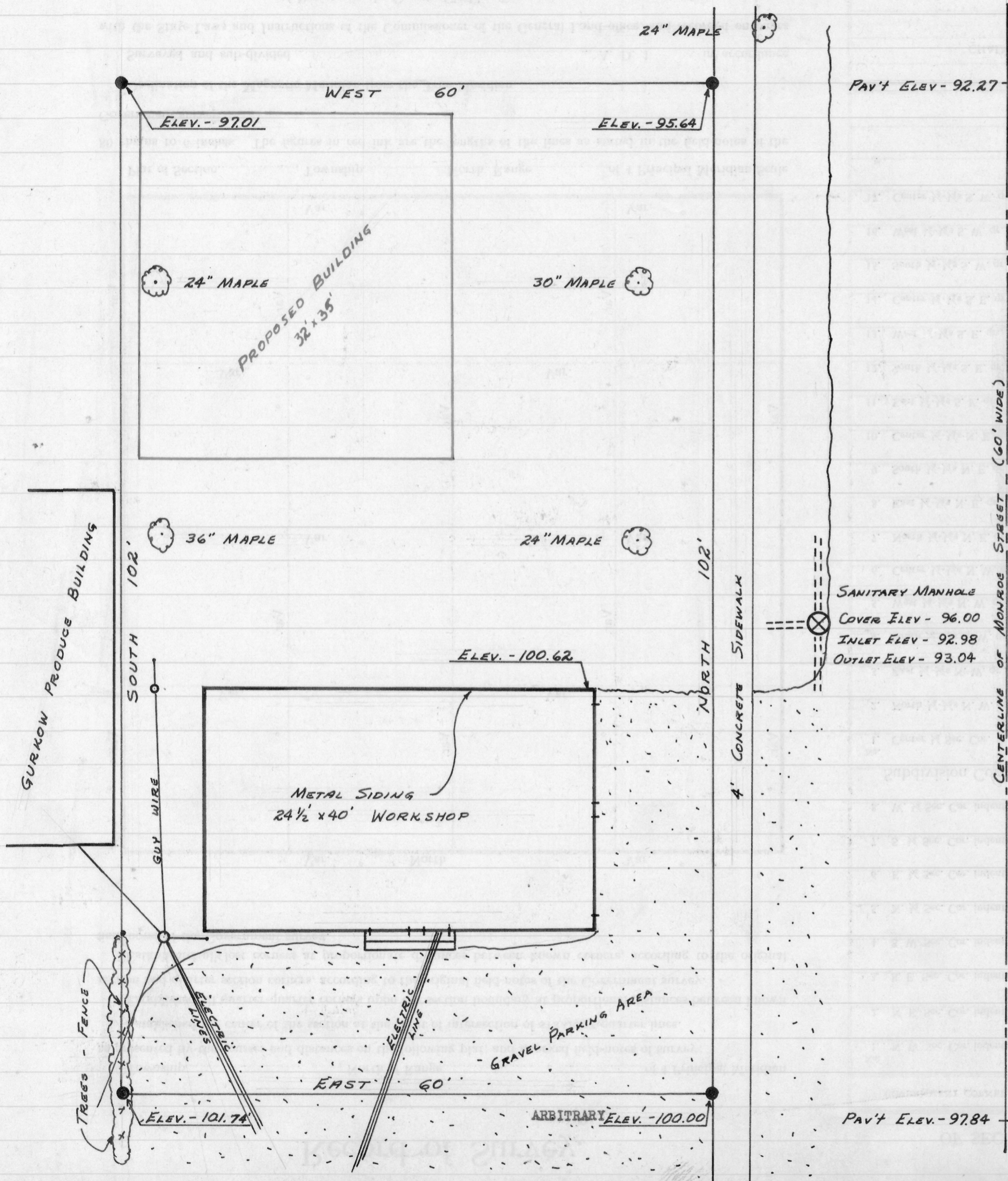


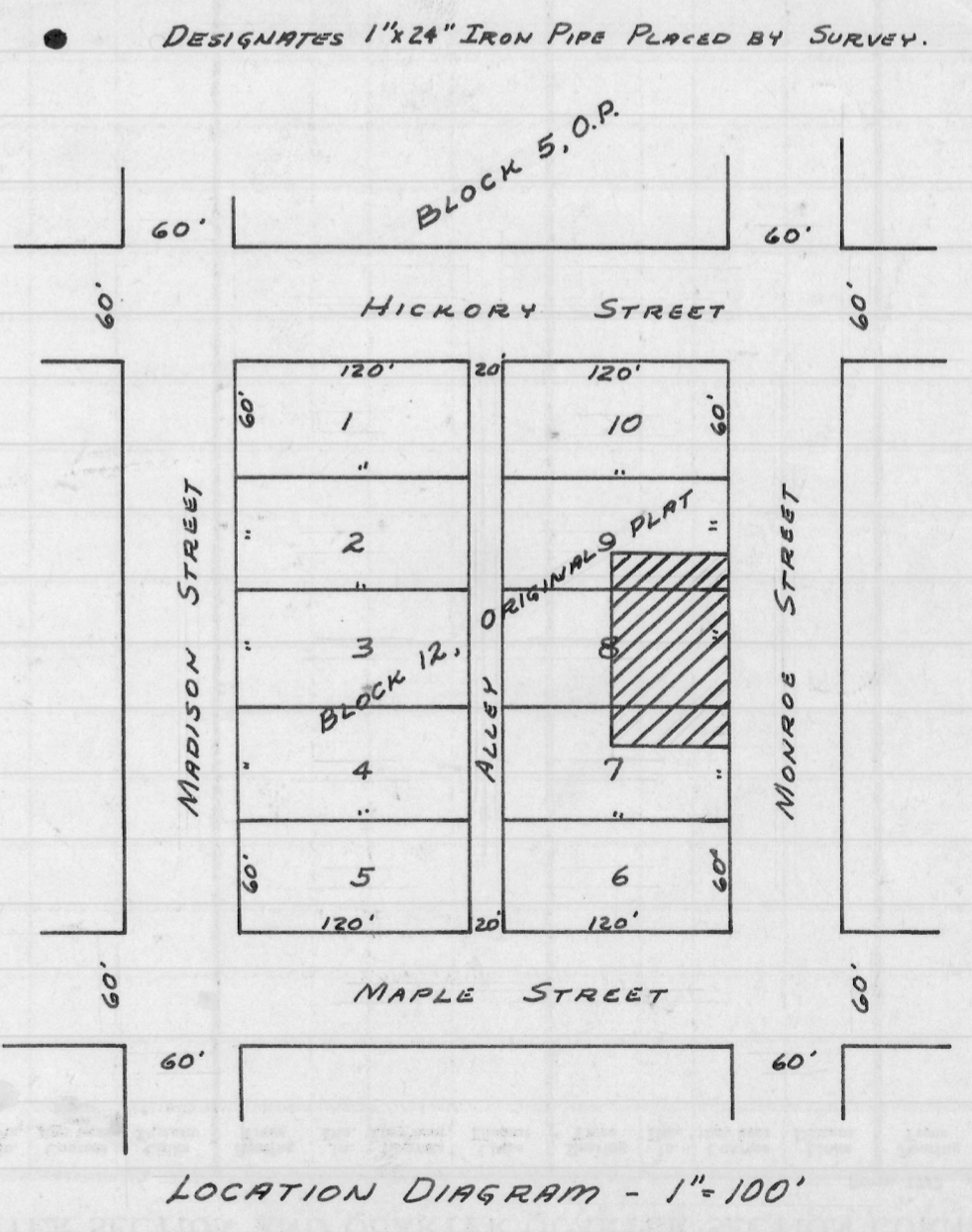
FARMERS TELEPHONE COMPANY

LANCASTER, WISCONSIN

127



Homer D. Ralph, Jr.  
 Surveyor For Grant  
 Co., Wis.  
 Wis. Reg. No. S-141



● DESIGNATES 1"x24" IRON PIPE PLACED BY SURVEY.

127

STATE OF WISCONSIN)  
GRANT COUNTY ) ss

I, HOMER D. RALPH, JR., do hereby certify:

1. That I am the duly elected, qualified and acting county surveyor of the County of Grant and State of Wisconsin.

2. That on the 2nd day of August, 1960, I as such county surveyor surveyed the East half of Lot 8 and part of the East half of Lots 7 and 9 all being in Block 12 of the Village (no city) of Lancaster, according to the recorded plat thereof, owned by Farmers Telephone Company, a Wisconsin corporation with its principal office in the said city of Lancaster, and that the above plat is an accurate survey and a true representation thereof and correctly shows the boundary lines thereof and the street and property in which it abutts.

3. That said plat shows the correct location of the present building and improvements thereon, which buildings and improvements are shown in white.

4. That said plat also correctly shows the central office building proposed to be erected thereon by said corporation as a part of its proposed change to dial service and that said proposed building is to be of the size of 32 North and South and 35 feet East and West located on the Northwestern portion of said tract, the location of which building is stated on said plat and marked in red.

*Homer D. Ralph, Jr.*  
\_\_\_\_\_  
Homer D. Ralph, Jr.  
Surveyor for Grant County, Wisconsin  
Wis Reg. No. S-141

