No. 742

Nov. 18th 1853

Survey for F. Haase the East half of the North West ¼ of Section 9 in Township One North Range two West in Grant Co. Wis as shown in the following plat viz:

Section 9 T1 N R2 W



No 743 Nov. 21st 1853

Survey for Joachim Halenbach Lot No. 6 in Section 18 township one North range two West on Island as shown in the following plat viz:

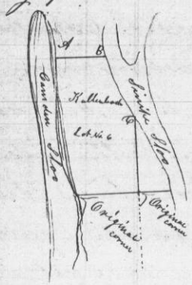

Corner at A Linden 24 inches N 81¼ E. 1.36
" " B Elm 12 in S 67¾ W. 1.04
" " C Original corner

John T Everett Co. Surveyor G. Co. Wis
by C.T. Overton Deputy

No. 744 Nov. 23rd 1853
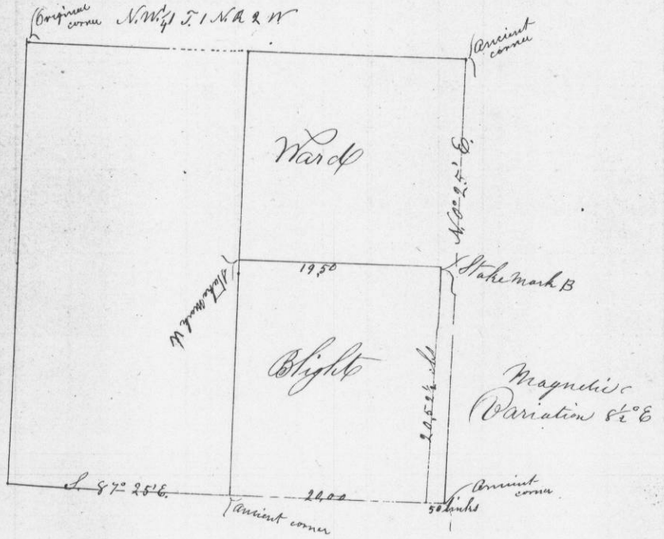
Survey for Edward Ward & Samuel Blight the East half of the North West quarter of Section One in township One North range two West & divided the same as shown in the following plat.