



No. 705

State of Wisconsin Grant County sp. Aug 17th 1852
Surveyed for Thomas Raw the South East quarter of
Section Three in Township two North range one West
of the fourth principal Meridian in said County of
Grant State of Wisconsin as represented by the following
Plat to wit



Also commence four chains and fifty links East of 4 section
corner on south side of said section: thence North ten chains - thence
South 89° E. two chains and twenty five links - Thence South 10 chains
to south line of said section - Thence North 89° W. two chains & twenty
five links to beginning

Plat




at E. Oak Post Marked "I.C."
" F do do do do
" G do do do T.R.
" H do do do do

I certify the foregoing to be a true
copy of the Original Notes of Survey
John S. Everett Cor Sur
By C. V. Overton Deputy

No. 706

State of Wisconsin Grant County sp. Aug. 18th 1852
Surveyed for Ralph Liddell parts of the South East quarter of section three
in Township two North range one West in said Grant Co. Wis to wit
Commence at the South West corner of said quarter section - Thence North on road line
of said quarter section ten chains to Cedar post (Marked "R.L.") - Thence South 89° East
two chains and twenty five links to sawed Oak post (Marked "R.L.") - Thence South ten
chains to post (Marked R.L.) on South side of said quarter section thence North 89° West twenty
chains and twenty five links to beginning.

Plat



A true Copy of Original Notes
John S. Everett Co. Surveyor
By C. V. Overton Deputy