
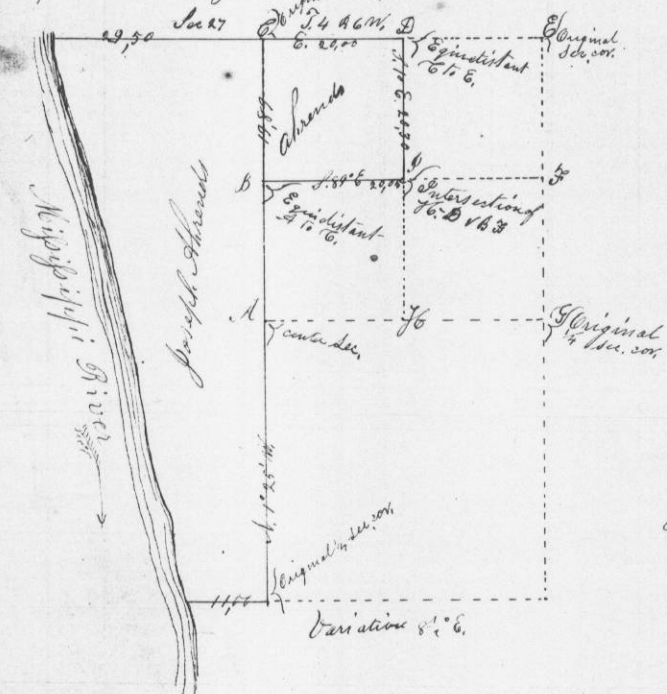


Surveyed May 3rd 1852 for Nelson Goodenough the West half of the South East quarter, the East half & the West half of the South West quarter of section thirty five in Township four North range six West in the county of Grant State of Wisconsin as set forth in the following Diagram viz:



John T. Everett Co Surveyor
Grant Co Wis.
By C. T. Overton Deputy


No. 700 - Surveyed May 4th 1852 for Joseph Ahrends the West half, the North West quarter of the North East quarter of section 27 Township 4 North Range Six West in Grant County Wisconsin as set forth in the following diagram.



Beings at 'D' Oak Oak in S. 73° W. 19' while " 14 S 61 1/2° E. 42'
" at 'J' Oak Oak in S 53° E. 20' " 2° 9' N 47 1/2° W. 29 1/2'
" at 'B' White Oak 16 N. 45° W. 61' " 12 S. 24° W. 70'

John T. Everett Co Surveyor
By C. T. Overton Deputy

State of Wisconsin Grant County p May 5th 1852
Surveyed for William Stamm the South East quarter of section twenty two, Township four North Range six West of the fourth principal Meridian as set forth in the following plat & Notes viz:



A true copy of Original Notes
John T. Everett Co. Surveyor Grant Co Wis.
By C. T. Overton Deputy