

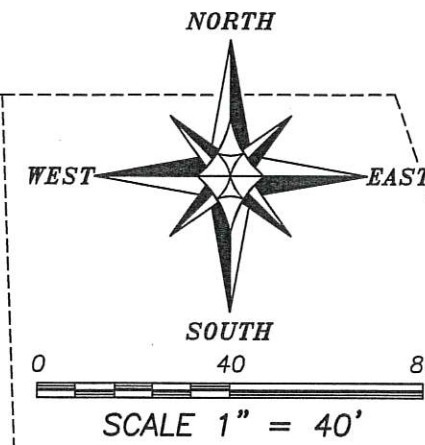
# PLAT OF SURVEY

Document Number 774609, Grant County Registry and being described as follows:

Lot 4, Block 1 in Splinter's Subdivision, Village of Dickeyville, Grant County, Wisconsin, according to the recorded map or plat thereof.

## LEGEND

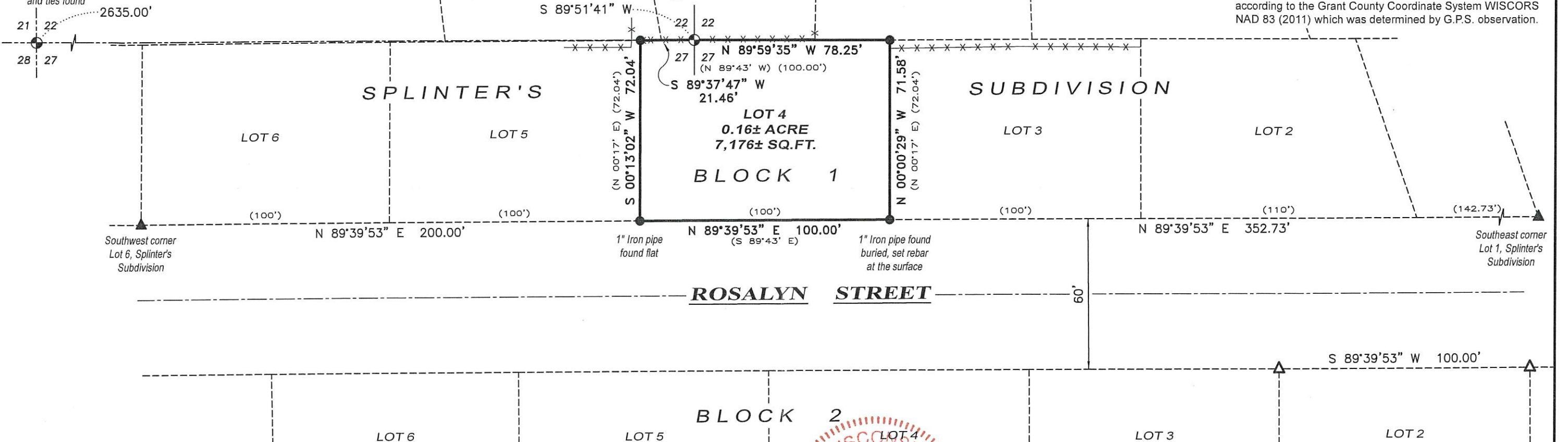
- ⊙ Section Corner—as designated
- 3/4" x 18" rebar set with cap
- △ 1" diameter iron pipe found
- ▲ 2" diameter iron pipe found
- [ ] Property described in Document Number, Grant County Registry Recorded as
- ( ) Boundary of Survey
- Section line
- Centerline
- - - - - Platted lot line
- x - x - x Existing wood fence



The North line of the NW 1/4 of Section 22 bears S 89°51'41" W according to the Grant County Coordinate System WISCORS NAD 83 (2011) which was determined by G.P.S. observation.

NORTHWEST CORNER SECTION 27, T2N R2W Aluminum Monument and ties found


NORTH 1/4 CORNER SECTION 27, T2N R2W 1" Iron pipe and ties found



### SURVEYOR'S CERTIFICATE:

I, Aaron J. Austin, Professional Wisconsin Land Surveyor, hereby certify:  
 That the description hereon was surveyed, mapped and monumented as shown on this plat by me or under my direct supervision and the field work was completed on 8-28-2020.  
 That this survey was prepared under the instructions of James Benn.  
 That this survey complies with Chapter A-E 7 of the Wisconsin Administrative Code and to the best of my knowledge and belief, this plat is an accurate representation thereof.  
 Dated this 1st day of September, 2020.

*Aaron J. Austin*  
 Aaron J. Austin, S-2922



**Austin Engineering LLC**  
 austinengineeringllc.com  
 4211 HWY 81 E, LANCASTER, WI 53813  
 PHONE: 608-723-6363 FAX: 608-723-6702