

PLAT OF SURVEY

DESCRIPTION: Property described in Document No. 792992, Grant County Registry and being described as follows:
 Lot Three (3) in Block One (1) of the Original Plat of the Village of Livingston, Grant County, Wisconsin, according to the recorded map or plat thereof.

SURVEYOR'S CERTIFICATE:

I, Aaron J. Austin, Professional Wisconsin Land Surveyor, hereby certify:
 That the above description was surveyed, mapped and monumented as shown on this plat by me or under my direct supervision and field work was completed on 9-20-2019.
 That this survey was prepared under the instructions of Stephanie Anderson.
 That this survey complies with Chapter A-E 7 of the Wisconsin Administrative Code and to the best of my knowledge and belief, this plat is an accurate representation thereof.
 That all plans that do not show a seal imprint in red ink may contain unauthorized alterations.
 The certification contained on this document shall not apply to any copies.
 Dated this 20th day of September, 2019.

Aaron J. Austin
 Aaron J. Austin, S-2922
 LAND SURVEYOR


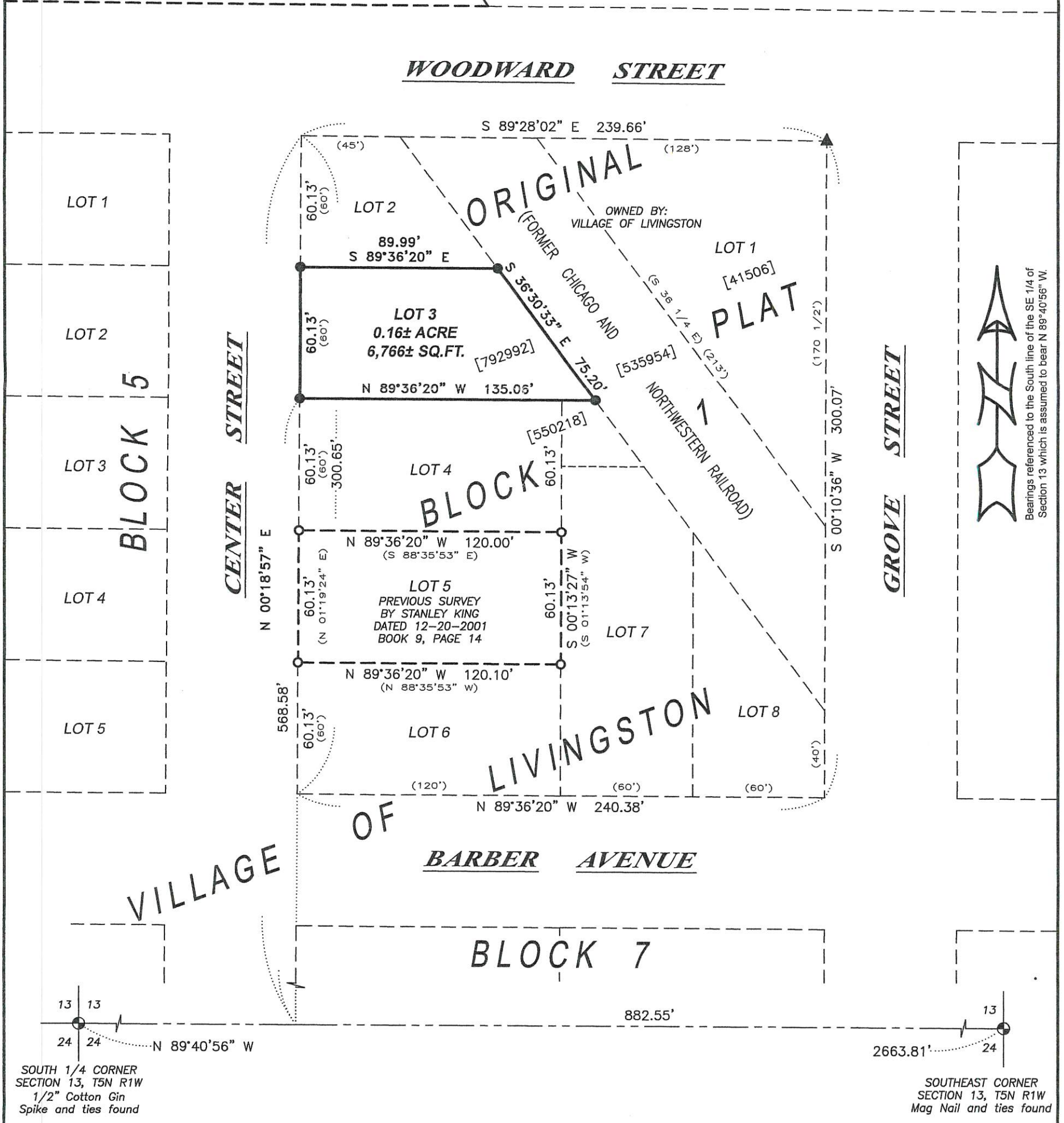
PREVIOUS SURVEY
 BY LARRY AUSTIN
 DATED 1-18-2005
 BOOK 16, PAGE 95

LEGEND

- ⊙ Section Corner—as designated
 - 3/4" rebar found
 - 3/4" x 18" rebar set with cap
 - ▲ 2" diameter iron pipe found
 - () Recorded as
 - [] Property described in Document Number, Grant County Registry
 - Boundary of Survey
 - - - Section line
 - - - Centerline
 - - - Platted Lot line
 - - - Previously surveyed line
 - - - Deed line
- 0 50 100
 SCALE 1" = 50'

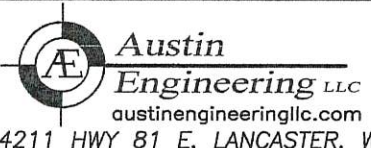
BLOCK 11

SEP 30 2019



SOUTH 1/4 CORNER
 SECTION 13, T5N R1W
 1/2" Cotton Gin
 Spike and ties found

SOUTHEAST CORNER
 SECTION 13, T5N R1W
 Mag Nail and ties found



4211 HWY 81 E, LANCASTER, WI 53813
 PHONE: 608-723-6363 FAX: 608-723-6702

Prepared for: STEPHANIE ANDERSON

JOB NO: 19S136
 H:\CRD\19S136
 H:\PLAT\LIVINGSTON\19S136-ANDERSON

FIELDBOOK: TDSR
 DRAWN BY: AJ AUSTIN
 CREW: S. AUSTIN, O. AUSTIN