

# PLAT OF SURVEY

PREPARED FOR: SUE SQUIRE

H: \PLAT\GLENHAVEN\16s102-SQUIRE  
CREW: SW AUSTIN, OJ AUSTIN DRAWN BY: AJ AUSTIN

NORTH 1/4 CORNER  
SECTION 15, T4N R6W  
1" Rebar found with  
Grant County Alum. Cap

PLATTED AS:  
**4TH STREET**

**MAP** OF

PLATTED AS:  
**MAIN STREET**

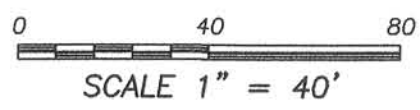
## GLEN HAVEN

PREVIOUS SURVEY  
BY LARRY AUSTIN  
DATED 2-9-1993  
BOOK S, PAGE 20

PREVIOUS SURVEY  
BY K.A. KERST  
DATED 3-5-1981  
BOOK H, PAGE 45

### LEGEND

- ⊙ Section Corner—as designated
- 3/4" rebar found
- 3/4" x 18" rebar set with cap
- + No monument set
- ( ) Recorded as
- [ - ] Property described in Volume and Page, Grant County Registry
- ⊕ Septic Vent
- ⊗ Existing well
- ⊘ Satellite dish




The East line of the NW 1/4 of Section 15 bears S 01°27'15" E according to the Grant County Coordinate System WISCONSIN NAD83(2011) which was determined by G.P.S. observation.



*Aaron J. Austin*

ALL PLANS THAT DO NOT SHOW A SEAL IMPRINT IN RED INK MAY CONTAIN UNAUTHORIZED ALTERATIONS. THE CERTIFICATION CONTAINED ON THIS DOCUMENT SHALL NOT APPLY TO ANY COPIES. DATED: 7-5-2016

NORTH 1/4 CORNER  
CENTER, SECTION 15  
1" Rebar found with  
Grant County Alum. Cap



4211 HWY 81 E, LANCASTER, WI 53813  
PHONE: 608-723-6363 FAX: 608-723-6702

# PLAT OF SURVEY

## DESCRIPTION PROVIDED:

Property described in Volume 1412, Page 12 recorded as Document No. 767510, Grant County Registry, and being described as follows:

Lot One Hundred Twenty-nine (129) and 10 feet off the West side of Lot One Hundred Thirty (130) in the unincorporated Village of Glen Haven, Grant County, Wisconsin, according to the recorded map or plat thereof.

## SURVEYOR'S CERTIFICATE:

I, Aaron J. Austin, Registered Wisconsin Land Surveyor, hereby certify:

That the above description was surveyed, mapped and monumented as shown on this plat by me or under my direct supervision.


That this survey was prepared under the instructions of Sue Squire.

That to the best of my knowledge and belief, this plat is an accurate representation thereof.

That all plans that do not show a seal imprint in red ink may contain unauthorized alterations.

The certification contained on this document shall not apply to any copies.

Dated this 5th day of July, 2016.



Aaron J. Austin, S-2922



## SURVEYOR'S NOTES:

This survey was prepared with the intent of following the lines shown and described hereon. Surveyor has made no investigation for easements of record, encumbrances, restrictive covenants, ownership title evidence except as specifically shown on this plat. No distance should be assumed by scaling. No improvements have been located unless shown and noted. No representation as to ownership, use or possession should be hereon implied. Refer to abstract, title or local ordinances for any additional restriction, easements or building setback lines. No abstract, nor title commitment, nor results of title searches were furnished to the surveyor.



Austin  
Engineering LLC  
austinengineeringllc.com

4211 HWY 81 E, LANCASTER, WI 53813  
PHONE: 608-723-6363 FAX: 608-723-6702

Prepared for: SUE SQUIRE

JOB NO: 16s102  
H:\CRD\16s102  
H:\PLAT\GLENHAVEN\16s102-SQUIRE

FIELDBOOK: TDSR  
DRAWN BY: AJ AUSTIN  
CREW: SW AUSTIN, OJ AUSTIN

SHEET 2 OF 2