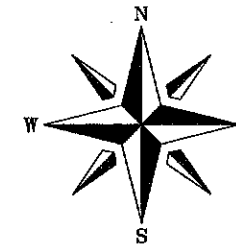
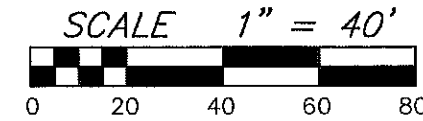


PLAT OF SURVEY

LOCATED IN THE SE1/4 OF SECTION 3, T4N, R3W, ALSO BEING LOTS 1, 2, AND 3, BLOCK 36, ORIGINAL PLAT OF THE VILLAGE (NOW CITY) OF LANCASTER, GRANT COUNTY, WISCONSIN.



BEARINGS REFERENCED TO THE GRANT COUNTY COORDINATE SYSTEM. THE WEST LINE OF BLOCK 36 BEARS N01°04'23"W



LEGEND

- ⊙ FOUND 1" DIA. IRON PIPE
- ⊙ FOUND 3/4" DIA. IRON ROD
- COMPUTED POINT FROM 2007 LaROSA SURVEY
- ⊙ SET 3/4" DIA. X 24" IRON RE-BAR, 1.50 LBS./LIN.FT.
- ✕ SET CHISELED CROSS IN CONCRETE CURB
- () RECORDED AS
- ⊙ UTILITY POLE
- ☆ LIGHT POLE
- ☼ FLOOD LIGHT
- ⊞ TEL. PED.


DESCRIPTION

Lots 1, 2, and 3, Block 36, Original Plat of the Village (now City) of Lancaster, Grant County, Wisconsin, according to the recorded plat thereof.

SURVEYOR'S CERTIFICATE:

I, WILLIAM R. BULAWA, WISCONSIN PROFESSIONAL LAND SURVEYOR #2167, HEREBY CERTIFY THAT I HAVE SURVEYED THE LAND SHOWN ON THIS PLAT BY THE DIRECTION OF PEOPLES STATE BANK, AGENT FOR THE OWNER, AND THAT SAID SURVEY AND PLAT ARE CORRECT TO THE BEST OF MY KNOWLEDGE AND BELIEF.

William R. Bulawa May 23, 2016
 VIERBICHER ASSOCIATES, INCORPORATED DATE
 WILLIAM R. BULAWA, PROFESSIONAL LAND SURVEYOR #2167



NOTE

ONLY THOSE UTILITIES VISIBLE AT THE TIME OF THIS SURVEY ARE SHOWN. CALL DIGGERS HOTLINE FOR UTILITY LOCATIONS.



CALL DIGGER'S HOTLINE
 1-800-242-8511

vierbicher
 planners | engineers | advisors

REEDSBURG - MADISON - PRAIRIE DU CHIEN
 126 West Blackhawk Avenue Prairie du Chien, Wisconsin 53621
 Phone: (608) 326-1051 Fax: (608) 326-1052

