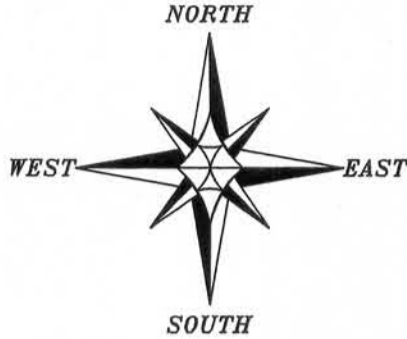


# PLAT OF SURVEY

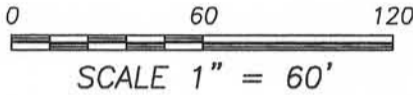
NORTHWEST CORNER  
SECTION 32, T4N R5W



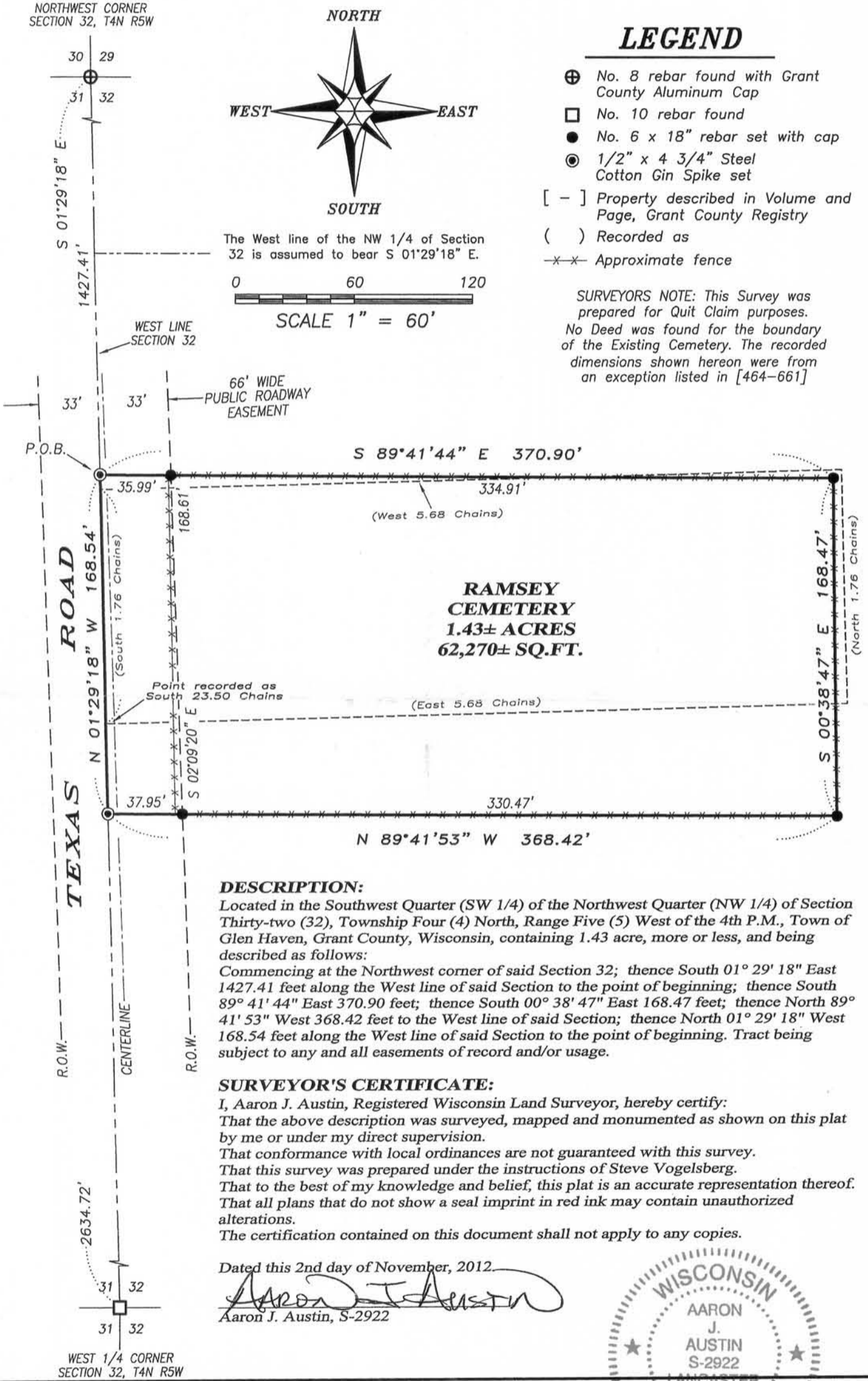
## LEGEND

- ⊕ No. 8 rebar found with Grant County Aluminum Cap
- No. 10 rebar found
- No. 6 x 18" rebar set with cap
- ⊙ 1/2" x 4 3/4" Steel Cotton Gin Spike set
- [ - ] Property described in Volume and Page, Grant County Registry
- ( ) Recorded as
- x-x- Approximate fence

The West line of the NW 1/4 of Section 32 is assumed to bear S 01°29'18" E.



**SURVEYORS NOTE:** This Survey was prepared for Quit Claim purposes. No Deed was found for the boundary of the Existing Cemetery. The recorded dimensions shown hereon were from an exception listed in [464-661]



**RAMSEY  
CEMETERY  
1.43± ACRES  
62,270± SQ.FT.**

### DESCRIPTION:

Located in the Southwest Quarter (SW 1/4) of the Northwest Quarter (NW 1/4) of Section Thirty-two (32), Township Four (4) North, Range Five (5) West of the 4th P.M., Town of Glen Haven, Grant County, Wisconsin, containing 1.43 acre, more or less, and being described as follows:

Commencing at the Northwest corner of said Section 32; thence South 01° 29' 18" East 1427.41 feet along the West line of said Section to the point of beginning; thence South 89° 41' 44" East 370.90 feet; thence South 00° 38' 47" East 168.47 feet; thence North 89° 41' 53" West 368.42 feet to the West line of said Section; thence North 01° 29' 18" West 168.54 feet along the West line of said Section to the point of beginning. Tract being subject to any and all easements of record and/or usage.

### SURVEYOR'S CERTIFICATE:

I, Aaron J. Austin, Registered Wisconsin Land Surveyor, hereby certify:  
 That the above description was surveyed, mapped and monumented as shown on this plat by me or under my direct supervision.  
 That conformance with local ordinances are not guaranteed with this survey.  
 That this survey was prepared under the instructions of Steve Vogelsberg.  
 That to the best of my knowledge and belief, this plat is an accurate representation thereof.  
 That all plans that do not show a seal imprint in red ink may contain unauthorized alterations.  
 The certification contained on this document shall not apply to any copies.

Dated this 2nd day of November, 2012.

*Aaron J. Austin*  
 Aaron J. Austin, S-2922



Prepared for: CASS REALTY COMPANY, LLC

4211 HWY 81 E, LANCASTER, WI 53813  
 PHONE: 608-723-6363 FAX: 608-723-6702

JOB NO: 12s235  
 G:\T4NR5W\T4NR5W  
 H:\PLAT\T4NR5W\32\12s235-CEMETERY  
 FIELDBOOK: TDSR  
 DRAWN BY: AJ AUSTIN  
 CREW: SW-AJ

SHEET 1 OF 1

FEB 20 2012