

PLAT OF SURVEY

SECTIONS 12, 13, 24, 25, 35, 36, T4N R1W, LIMA
 TOWNSHIP, GRANT COUNTY, WISCONSIN
 U.S.H. 80, PLATTEVILLE TO MONTFORT,
 GRANT COUNTY, WISCONSIN
 PROJECT ID: 5035-00-01

POINT	DESCRIPTION	NORTHING	EASTING
2030	E 1/4, SEC 12, T4N R1W	519102.8717	895005.7145
1731	W 1/4, SEC 13, T4N R1W	513787.3936	889796.3592
2031	E 1/4, SEC 13, T4N R1W	513790.0216	895077.3630
1729	NW COR, SEC 24, T4N R1W	511145.8459	889796.9438
1741	N 1/4, SEC 24, T4N R1W	511135.4454	892460.5011
1732	NE COR, SEC 24, T4N R1W	511125.6727	895118.0268
1746	W 1/4, SEC 24, T4N R1W	508486.0070	889825.1940
1733	E 1/4 SEC 24, T4N R1W	508461.0819	895159.5774
1737	N 1/4, SEC 25, T4N R1W	505814.5435	892541.2212
1755	NE COR, SEC 25, T4N R1W	505805.3028	895200.6586
1738	E 1/4, SEC 25, T4N R1W	503146.8750	895238.7933
1751	S 1/4, SEC 25, T4N R1W	500498.0317	892620.6235
1747	SE COR, SEC 25, T4N R1W	500489.0017	895278.0542
1163	W 1/4, SEC 35, T4N R1W	497763.3141	884695.2441
1757	E 1/4, SEC 35, T4N R1W	497835.9210	890001.7032
165	SW COR, SEC 35, T4N R1W	495104.1285	884727.0999
240	S 1/4, SEC 35, T4N R1W	495160.9729	887375.9389

LEGEND

- Aluminum Monument found with Grant County Aluminum Cap
- ⊗ No. 7 rebar found
- ⊕ No. 8 rebar found with Grant County Aluminum Cap
- No. 10 rebar found
- No. 6 rebar found
- ▲ 2" diameter iron pipe found
- ⊖ Railroad Spike found
- ⊠ Stone monument found
- △ 3" diameter pipe post found

SURVEYOR'S CERTIFICATE:

I, Larry L. Austin, Registered Wisconsin Land Surveyor, hereby certify:

That the corners shown hereon were surveyed, mapped and monumented as shown on this plat by me or under my direct supervision.

That this survey was prepared under the instructions of Jeff Smith, of AECOM Technical Services, Inc.

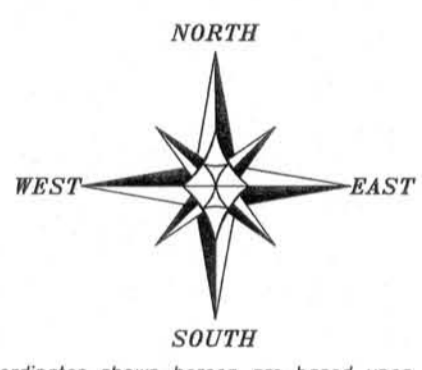
That to the best of my knowledge and belief, this plat is an accurate representation thereof.

That all plans that do not show a seal imprint in red ink may contain unauthorized alterations.


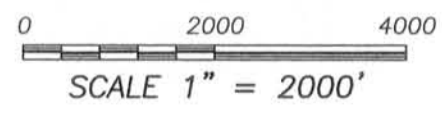
The certification contained on this document shall not apply to any copies.

Dated this 26th day of July, 2010.
 Revised this 11th day of August, 2010. *LL*

Larry L. Austin
 Larry L. Austin, S-1903

Coordinates shown hereon are based upon the Grant County Coordinate System, NAD 83 (2007) which was established and provided by Wisconsin Department of Transportation.



4211 HWY 81 E, LANCASTER, WI 53813
 PHONE: 608-723-6363 FAX: 608-723-6702

Prepared for: AECOM Technical Services, Inc.

JOB NO: 10s154
 FIELDBOOK: TDSR
 G:\GRANTDOT\T3NR1W
 H:\PLAT\GRANTDOT\10s154-T4NR1W

DRAWN BY: AJ AUSTIN
 APPROVED: LL AUSTIN
 CREW: BS-SB-SA

SEP 14 2010