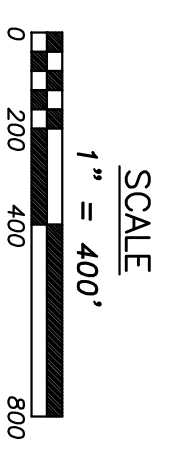
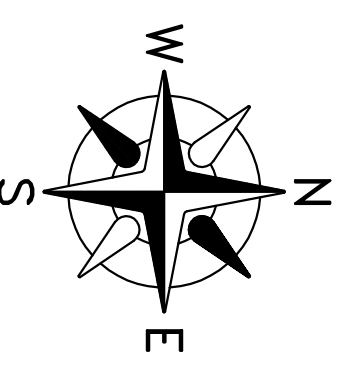
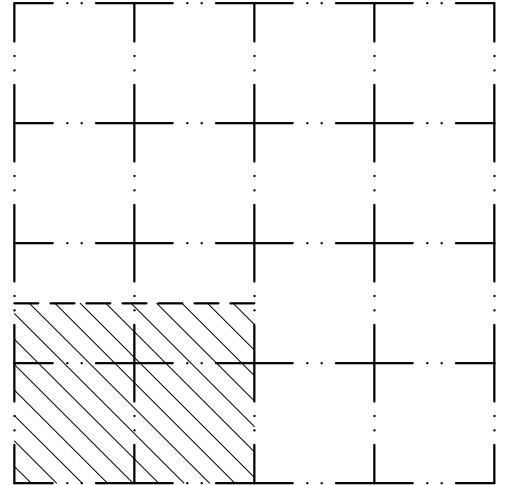


CLIENT
 WHITE OAK WIND, LLC
 c/o Wind Capital Group, LLC
 2923 Markelplace Drive
 Madison, WI 53719

SURVEYOR
 PAULSON & ASSOCIATES, LLC
 Daniel A. Paulson
 136 West Holm Street
 DeForest, WI 53532

LOCATION SKETCH
 SECTION 34



SCALE
 1" = 400'
 0 200 400 800

BASIS OF BEARING
 THE FAST LINE OF THE
 SE 1/4, SEC. 34 IS ASSUMED
 TO BEAR S00°10'51"W


OWNERS: Thorne Irrevocable Trust dated 11/17/92
 Midwest Title Corporation Case No.: 13828T

SCHEDULE B EXCEPTIONS:
 10. Easement granted to Grant County Cooperative Rural Electric Association by instrument dated February 19, 1938, and recorded in Volume 1 of Rural Electric Easements, page 74 on September 21, 1938. (E 1/2 of the SE 1/4, Block Easement)

11. Terms, conditions and provisions of Lease to be executed
- | | |
|-------------|------------|
| TAX ID No.: | 54-911-000 |
| | 54-912-000 |
| | 54-915-000 |
| | 54-916-000 |

DESCRIPTION:
 DOCUMENT NO. 555654
 The East Half (E 1/2) of the Southeast Quarter (S.E.1/4) and the East Half (E 1/2) of the West Half (W.1/2) of the Southeast Quarter (S.E.1/4) of Section Thirty-four (34), Township Two (2) North, Range One (1) West of the 4th P.M., Grant County, Wisconsin

Subject to Heil Road and Model Road Rights-of-Way.
 Subject to potential rights of others created by fence encroachments onto the subject property, as shown hereon.
 Including potential rights to lands lying between the described property and existing fence lines, as shown hereon.



Surveyor's Certificate

To White Oak Wind, LLC and Stewart National Title Services:
 This is to certify that this map or plat and the survey on which it is based were made in accordance with the "Minimum Standard Detail Requirements for ALTA/ACSM Land Title Surveys", jointly established and adopted by ALTA and NSPS in 2005, and includes Items 2, 3, 4, 8, 9, 10, 11a, 14, 15, 16 and 18 of Table A thereof. Pursuant to the Accuracy Standards as adopted by ALTA and NSPS and in effect on the date of this certification, undersigned further certifies that in my professional opinion, as a land surveyor in the state of Wisconsin, the Relative Positional Accuracy of this survey does not exceed that which is specified therein.

Daniel A. Paulson RLS-1899 Date:

SURVEYOR'S NOTES:

- 1) FENCE ENCROACHMENTS ONTO SUBJECT PROPERTY: (SEE MAP)
East line SE 1/4; approximately 0 to 3 feet.
- 2) FENCE ENCROACHMENTS ONTO ADJOINING PROPERTIES: (SEE MAP)
East line SE 1/4; approximately 0 to 1 feet.
West line of the E 1/2 of the W 1/2 of the SE 1/4; approximately 3 to 5 feet.
- 3) No observable evidence of site use as a solid dump, sump or sanitary landfill.
- 4) No observable evidence of earth moving work, building construction or building additions within recent months.
- 5) This survey conducted during the winter of 2008-2009. Observable evidence may have been obscured due to snow cover.
- 6) Access to adjoining properties has been restricted by the Grant County Sheriff's Department, requiring written permission to be granted by the property owner.
- 7) The Client has waived the requirements of Chapter A-E 7.07 of the Wisconsin Administrative Code requiring the placement of monuments at property corners.

FLOOD ZONE NOTE:
 Flood Insurance Rate Map (FIRM) Number: 555557 0400 B and 555557 0425 B
 Flood Zone: 'C'

UTILITY NOTES:
 Underground utilities have not been field located. Utilities, as shown on this map, are approximate.
 Contact Diggers Hotline at 1-800-242-8511 prior to excavation for exact location of underground utilities.
 Local Utility Companies include:
 WE ENERGIES
 DICKENVILLE TELEPHONE CORPORATION
 CUBA CITY MUNICIPAL UTILITIES
 CUBA CITY/BELMONT TELEPHONE
 SCENIC RIVERS ENERGY COOPERATION
 ALLIANT ENERGY CORPORATION
 CENTURTEL
 DARTLAND POWER COOPERATIVE

PAULSON & ASSOCIATES, LLC
 136 WEST HOLM STREET DeFOREST, WI 53532 (608)846-2523
ALTA/ACSM LAND TITLE SURVEY
WHITE OAK WIND FARM

THORNE TRUST

LOCATED IN THE NE 1/4 OF THE SE 1/4, THE NW 1/4 OF THE SE 1/4, THE SW 1/4 OF THE SE 1/4 AND THE SE 1/4 OF THE SE 1/4 OF SECTION 34, T2N., R1W., TOWN OF SWEISER, GRANT COUNTY, WISCONSIN

JOB NO. 08-118	DRAWING NO.	DRAWN BY: DW
REV:	REVISIONS:	DATE: 07-01-09