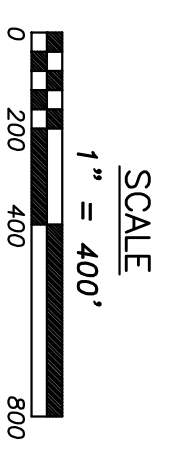
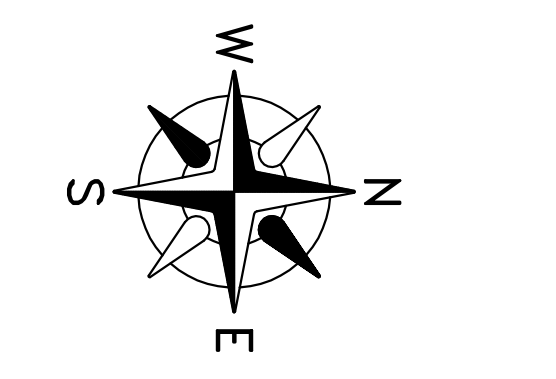
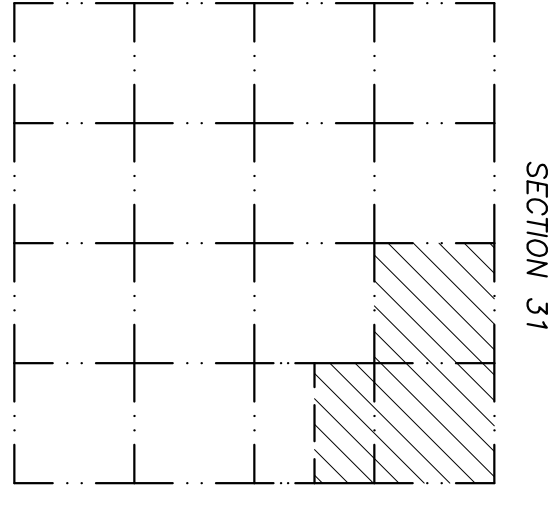




CLIENT
 WHITE OAK WIND, LLC
 c/o White Oak Wind, LLC
 2923 Mordelplace Drive
 Madison, WI 53719

SURVEYOR
 PAULSON & ASSOCIATES, LLC
 136 West Holm Street
 DeForest, WI 53532



SCALE
 1" = 400'

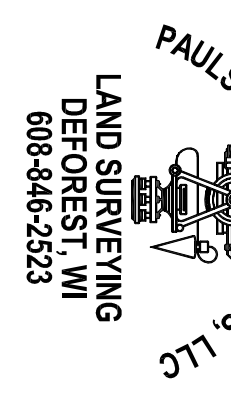
THE FAST LINE OF THE
 SE 1/4, SEC. 31 IS ASSUMED
 TO BEAR N00°18'17"W

- LEGEND
- GRANT COUNTY SECTION CORNER (AS NOTED)
 - 3/4" IRON RE-BAR (FOUND) (UNLESS NOTED)
 - FENCE POST
 - FENCE LINE
 - OVERHEAD UTILITIES
 - TELEPHONE PEDESTAL
 - BUILDING HEIGHT
 - FIELD ENTRANCE

Daniel A. Paulson

RLS-1699

Date:



Surveyor's Certificate

To White Oak Wind, LLC and Stewart National Title Services:
 This is to certify that this map or plat and the survey on which it is based were made in accordance with the "Minimum Standard Detail Requirements for ALTA/ACSM Land Title Surveys", jointly established and adopted by ALTA and NSPS in 2005, and includes Items 2, 3, 4, 8, 9, 10, 11a, 14, 15, 16 and 18 of Table A thereof. Pursuant to the Accuracy Standards as adopted by ALTA and NSPS and in my professional opinion, as a land surveyor in the state of Wisconsin, the Relative Positional Accuracy of this survey does not exceed that which is specified therein.

DESCRIPTION:
 DOCUMENT NO. 694710
 The North Half (N.1/2) of the Northeast Quarter (NE.1/4) and the North Half (N.1/2) of the Southeast Quarter (SE.1/4) of the Northeast Quarter (NE.1/4), all in Section Thirty-one (31), Township Two (2) North, Range One (1) West of the 4th P.M., Grant County, Wisconsin.
 Subject to Puls Road, CTH "H" and "HH" Rights-of-Way.
 Subject to potential rights of others created by fence encroachments onto the subject property, as shown hereon.
 Including potential rights to lands lying between the described property and existing fence lines, as shown hereon.
 Subject to potential prescriptive rights of a Overhead Electric Transmission line.

OWNERS: Lorenz A. Thommen
 Midwest Title Corporation Case No.: 139907

SCHEDULE B EXCEPTIONS:

11. Right of Way Easement for Rural Electric Line granted to Dairyland Power Cooperative, by instrument dated August 28, 1974 and recorded in Volume 501 of Records, page 763 on November 27, 1974. (Section 32, Blanket Easement) (NW 1/4 OF THE NW 1/4)
12. Highway Easement from Lorenz A. & Evelyn L. Thommen to Grant County, Wisconsin, dated September 23, 1997 and recorded in Volume 789 of Records, page 884 on October 3, 1997. (CTH "H" & "HH" EASEMENT)
13. Right of Way Easement for Electric Lines granted to Grant-Lafayette Electric Cooperatively instrument dated April 3, 1998, and recorded in Volume 801 of Records, page 305 on April 21, 1998. (Section 31, 20 foot wide easement) (SEE MAP)
14. Terms, conditions and provisions of Lease to be executed.

- SURVEYOR'S NOTES:**
- 1) DEED OVERLAP / GAP. (SEE MAP)
 The south line of the NW 1/4 of the NE 1/4, adjacent to Grant County Plat of Survey No. 66 (surveyed by Larry Austin 12-03-90), overlap approximately 11 to 12 feet.
 - 2) UTILITY LINE ENCROACHMENT
 Overhead Transmission Line across the NE 1/4 of the NE 1/4 & the N 1/2 of the SE 1/4 of the NE 1/4 (SEE MAP). No easement provided in the title Report.
 - 3) FENCE ENCROACHMENTS ONTO SUBJECT PROPERTY. (SEE MAP)
 SECTION 31
 South line of the NE 1/4 of the NE 1/4, approximately 5 to 12 feet.
 South line of the N 1/2 of the SE 1/4 of the NE 1/4, approximately 3 to 4 feet.
 East line of the NE 1/4, approximately 0 to 1 feet.
 - 4) FENCE ENCROACHMENTS ONTO ADJOINING PROPERTIES. (SEE MAP)
 SECTION 31
 West line of the N 1/2 of the SE 1/4 of the NE 1/4, approximately 4 to 6 feet.
 - 5) No observable evidence of site use as a solid dump, sump or sanitary landfill.
 - 6) No observable evidence of earth moving work, building construction or building additions within recent months.
 - 7) This survey conducted during the winter of 2008-2009. Observable evidence may have been obscured due to snow cover.
 - 8) Access to adjoining properties has been restricted by the Grant County Sheriff's Department, requiring written permission to be granted by the property owner.
 - 9) The Client has waived the requirements of Chapter A-E 7.07 of the Wisconsin Administrative Code requiring the placement of monuments at property corners.

FLOOD ZONE NOTE:

Flood Insurance Rate Map (FIRM) Number: 555557 0400 B and 555557 0425 B
 Flood Zone: "C"

UTILITY NOTES:

Underground utilities have not been field located. Utilities, as shown on this map, are approximate.
 Contact Diggers Hotline at 1-800-242-8511 prior to excavation for exact location of underground utilities.
 Local Utility Companies includes:
 WE ENERGIES
 DICKENVILLE TELEPHONE CORPORATION
 CUBA CITY MUNICIPAL UTILITIES
 CUBA CITY/BELMONT TELEPHONE
 SCENIC RIVERS ENERGY COOPERATION
 ALLIANT ENERGY CORPORATION
 CENTURYTEL
 DARIFLAND POWER COOPERATIVE

NOTE: CASE NO. AS SHOWN HEREON REFERS TO THE
 MIDWEST TITLE CORPORATION TITLE SEARCH REPORT.

PAULSON & ASSOCIATES, LLC	
136 WEST HOLM STREET DEFOREST, WI 53532 (608)846-2523	
ALTA/ACSM LAND TITLE SURVEY	
WHITE OAK WIND FARM	
LORENZ THOMMEN	
LOCATED IN THE NE 1/4 OF THE NE 1/4, THE NW 1/4 OF THE NE 1/4, AND THE SE 1/4 OF THE NE 1/4, SECTION 31, T.2N., R.1W., TOWN OF SWEISER, GRANT COUNTY, WISCONSIN	
DRAWN BY: TWP	DATE: 07-01-09
DRAWING NO.	RESPONS:
CAD NO. 08-118	