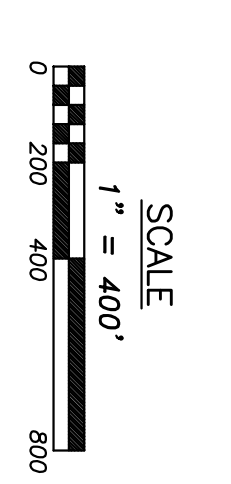
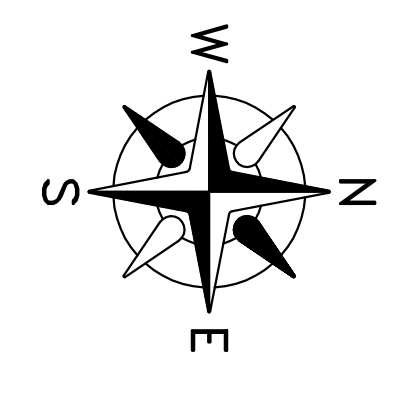
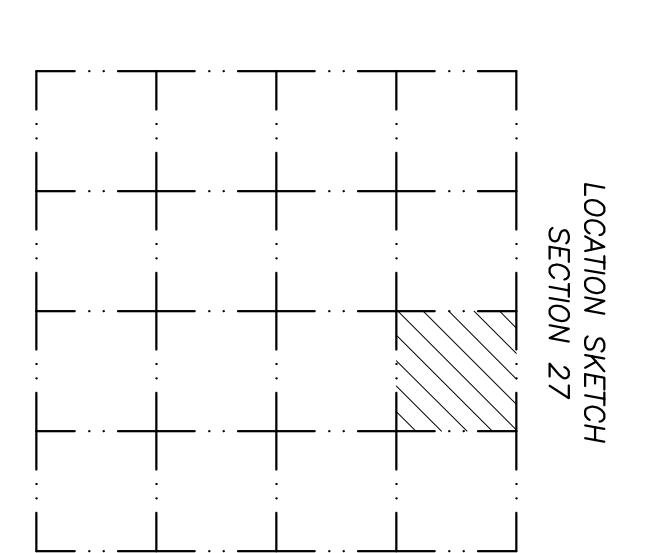


CLIENT  
 WHITE OAK WIND, LLC  
 c/o Wind Capital Group, LLC  
 2923 Marketplace Drive  
 Madison, WI 53719

SURVEYOR  
 PAULSON & ASSOCIATES, LLC  
 Daniel A. Paulson  
 136 West Holm Street  
 DeForest, WI 53532



BASIS OF BEARING  
 THE FAST LINE OF THE  
 SE 1/4, SEC 27 IS ASSUMED  
 TO BEAR S00°33'34\"/>

**LEGEND**

- GRANT COUNTY SECTION CORNER (AS NOTED)
- 3/4" IRON RE-BAR (FOUND) (UNLESS NOTED)
- FENCE POST
- FENCE LINE
- OVERHEAD UTILITIES
- TELEPHONE PEDESTAL
- BUILDING HEIGHT
- FIELD ENTRANCE

NOTE: CASE NO. AS SHOWN HEREON REFERS TO THE  
 MIDWEST TITLE CORPORATION TITLE SEARCH REPORT.

Daniel A. Paulson RLS-1699 Date:



**Surveyor's Certificate**

To White Oak Wind, LLC and Stewart National Title Services:  
 This is to certify that this map or plot and the survey on which it is based were made in accordance with the "Minimum Standard Detail Requirements for ALTA/ACSM Land Title Surveys", jointly established and adopted by ALTA and NSPS in 2005, and includes Items 2, 3, 4, 8, 9, 10, 11a, 14, 15, 16 and 18 of Table A thereof. Pursuant to the Accuracy Standards as adopted by ALTA and NSPS and in my professional opinion, as a land surveyor in the state of Wisconsin, the Relative Positional Accuracy of this survey does not exceed that which is specified therein.

**OWNERS:** Bradley V. Adams  
 Midwest Title Corporation Case No.: 34577

**SCHEDULE B EXCEPTIONS**

10. Terms, conditions and provisions of Lease to be executed.

11. Easement granted to Grant County Cooperative Rural Electric Association by instrument dated February 15, 1938, and recorded in Volume 1 of Rural Electric Easements, page 57 on September 21, 1938. (Blanket Easement)

12. Easement granted to Grant County Cooperative Rural Electric Association by instrument dated May 24, 1938, and recorded in Volume 2 of Rural Electric Easements, page 405 on October 7, 1940. (Blanket Easement)

TAX ID No.: 54-699-000

**DESCRIPTION:**  
 DOCUMENT NO. 706589  
 The Northwest Quarter (NW 1/4) of the Northeast Quarter (NE 1/4) of Section Twenty-seven (27), Township Two (2) North, Range One (1) West of the 4th P.M., Grant County, Wisconsin.

Subject to Saint Rose Road Right-of-Way.  
 Including potential rights to lands lying between the described property and existing fence lines, as shown hereon.

**SURVEYOR'S NOTES:**

1) FENCE ENCROACHMENTS ONTO ADJOINING PROPERTIES: (SEE MAP)  
 East line NW 1/4 of the NE 1/4, approximately 3 to 5 feet.  
 South line NW 1/4 of the NE 1/4, approximately 7 to 8 feet.

2) No observable evidence of site use as a solid dump, sump or sanitary landfill.

3) No observable evidence of earth moving work, building construction or building additions within recent months.

4) This survey conducted during the winter of 2008-2009. Observable evidence may have been obscured due to snow cover.

5) Access to adjoining properties has been restricted by the Grant County Sheriff's Department, requiring written permission to be granted by the property owner.

6) The Client has waived the requirements of Chapter A-E 7.07 of the Wisconsin Administrative Code requiring the placement of monuments at property corners.  
 Flood Zone Note: Rate Map (FRM) Number: 555557 0400 B and 555557 0425 B  
 Flood Zone: "C"

**UTILITY NOTES:**  
 Underground utilities have not been field located. Utilities, as shown on this map, are approximate.  
 Contact Diggers Hotline at 1-800-242-8511 prior to excavation for exact location of underground utilities.  
 Local Utility Companies include:  
 WE ENERGIES  
 DICKERVILLE TELEPHONE CORPORATION  
 CUBA CITY MUNICIPAL UTILITIES  
 SCENIC RIVERS ENERGY COOPERATION  
 ALLIANT ENERGY CORPORATION  
 CENTURYTEL  
 DAIRYLAND POWER COOPERATIVE

<b>PAULSON &amp; ASSOCIATES, LLC</b>	
136 WEST HOLM STREET	DEFOREST, WI 53532 (608)846-2523
<b>ALTA/ACSM LAND TITLE SURVEY</b>	
<b>WHITE OAK WIND FARM</b>	
<b>BRADLEY ADAMS</b>	
LOCATED IN THE NW 1/4 OF THE NE 1/4, SECTION 27, T.2N., R.1W., TOWN OF SWEETSER, GRANT COUNTY, WISCONSIN	
CASE NO. 08-118	DRAWN BY: MW
REVISIONS:	DATE: 07-01-09