

PLAT OF RESURVEY

DESCRIPTION RETRACED:

Lot Four (4) and Lot Five (5) of Block Three (3) of Jones Estates, Village of Livingston, Grant County, Wisconsin, according to the recorded plat thereof.

SURVEYOR'S CERTIFICATE:

I, Larry L. Austin, Registered Wisconsin Land Surveyor, hereby certify:

That the above description was surveyed, mapped and monumented as shown on this plat by me or under my direct supervision.

That this survey was prepared under the instructions of Harold Reddy.

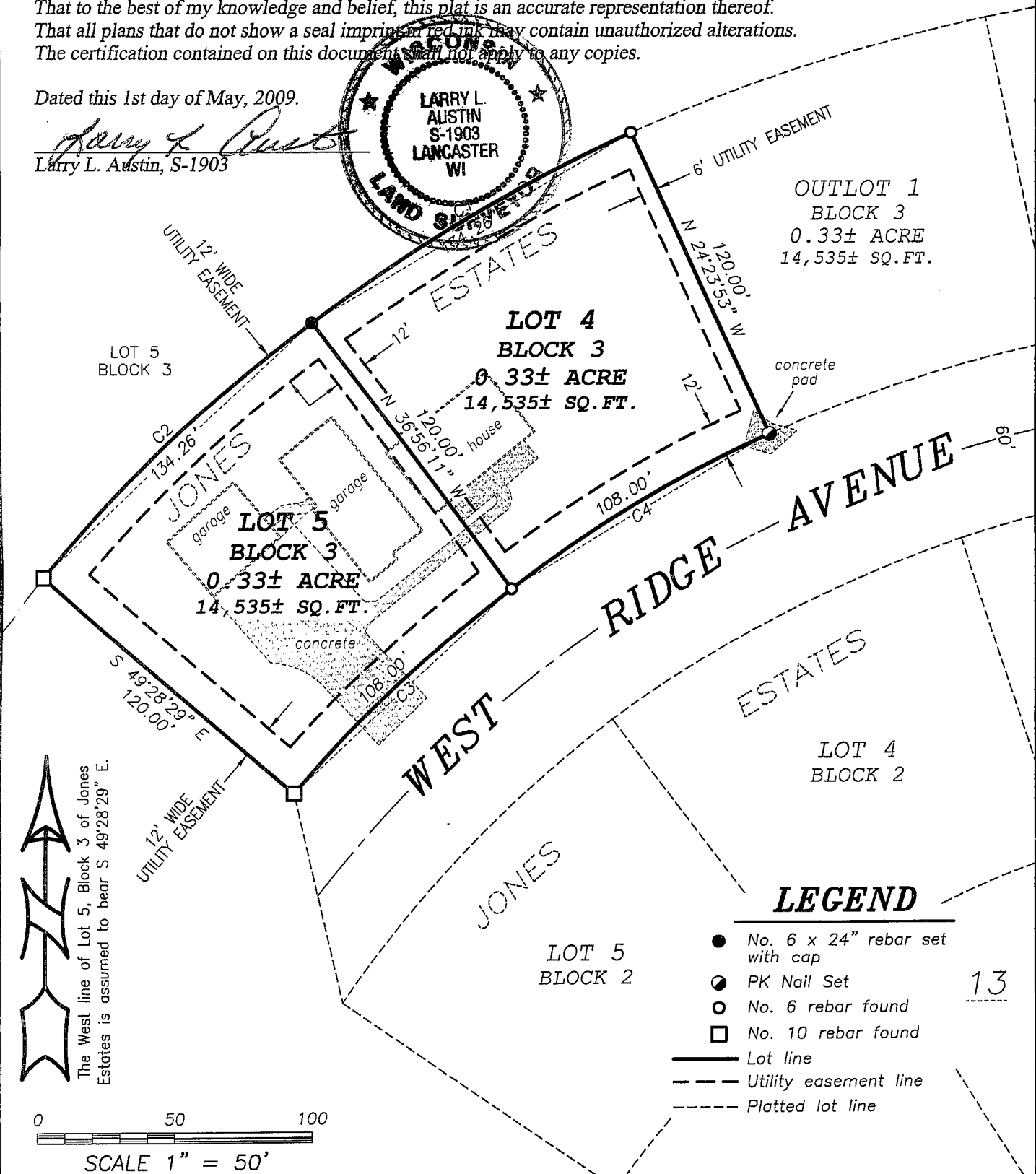
That to the best of my knowledge and belief, this plat is an accurate representation thereof.

That all plans that do not show a seal imprint in red ink may contain unauthorized alterations.

The certification contained on this document shall not apply to any copies.

Dated this 1st day of May, 2009.

Larry L. Austin
Larry L. Austin, S-1903



OUTLOT 1
BLOCK 3
0.33± ACRE
14,535± SQ. FT.

LOT 4
BLOCK 3
0.33± ACRE
14,535± SQ. FT.

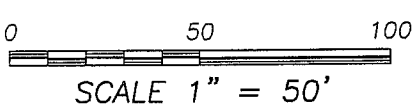
LOT 5
BLOCK 3
0.33± ACRE
14,535± SQ. FT.

LEGEND

- No. 6 x 24" rebar set with cap
- ⊙ PK Nail Set
- No. 6 rebar found
- No. 10 rebar found
- Lot line
- - - Utility easement line
- - - Platted lot line

13


The West line of Lot 5, Block 3 of Jones Estates is assumed to bear S 49°28'29" E.



CURVE TABLE

CURVE	RADIUS	ARC LENGTH	CHORD BEARING	CHORD LENGTH
C1	613.50'	134.26'	N 59°19'58" E	133.99'
C2	613.50'	134.26'	N 46°47'40" E	133.99'
C3	493.50'	108.00'	N 46°47'40" E	107.78'
C4	493.50'	108.00'	N 59°19'58" E	107.78'

14



Austin Engineering LLC

Prepared For: **HAROLD REDDY**

4211 HWY 81 E, LANCASTER, WI 53813
PHONE 608-723-6363 FAX 608-723-6702

JOB NO: 09s081
FIELDBOOK: TDS RANGER
G:\T5NR1W\36B
H:\PLAT\LIVINGSTON\JonesEstates\09s081-REDDY

DRAWN BY: AJ AUSTIN
APPROVED: LL AUSTIN
CREW: SA-BD