


N1/4  
CORNER  
SECTION 35  
T6N, R6W



BEARINGS REFERENCED TO THE EAST  
LINE OF THE NE1/4, SECTION 23,  
ASSUMED TO BEAR N00°48'25"W

S89°52'10"E

2628.79'


NE CORNER  
SECTION 35  
T6N, R6W

# PLAT OF SURVEY

LOCATED IN THE SE1/4 OF THE NE1/4, AND THE SW1/4 OF THE NE1/4,  
SECTION 35, T6N, R6W, TOWN OF WYALUSING, GRANT COUNTY, WISCONSIN.



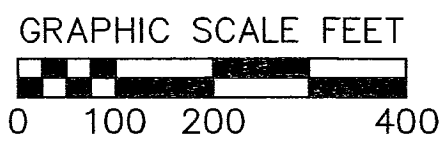
126 W. BLACKHAWK AVE. - P.O. BOX 542 - PRAIRIE DU CHIEN, WI 53821 - 608-326-1051



## SURVEYOR'S CERTIFICATE:

I, WILLIAM R. BULAWA, WISCONSIN REGISTERED LAND SURVEYOR  
#2167, HEREBY CERTIFY THAT I HAVE SURVEYED THE LAND SHOWN  
ON THIS PLAT BY THE DIRECTION OF RIVER JUNCTION MOBILE HOME  
SERVICES LLC, AND THAT THAT SAID SURVEY AND PLAT ARE  
CORRECT TO THE BEST OF MY KNOWLEDGE AND BELIEF.

*William R. Bulawa* 8-13-2008  
VIERBICHER ASSOCIATES, INCORPORATED DATE  
WILLIAM R. BULAWA, REGISTERED LAND SURVEYOR #2167



## LEGEND

- EXISTING ALUM. MONUMENT
- EXISTING IRON ROD W/D.O.T. CAP
- EXISTING 3/4" DIA. IRON ROD
- EXISTING 1" DIA. IRON PIPE
- SET 3/4" DIA. X 24" IRON RE-BAR, 1.50 LBS./LIN.FT.
- EXISTING 1.5" DIA. IRON PIPE CORNER POST IN CONCRETE

APPROXIMATE WEST LINE OF THE SE1/4-SE1/4  
EXISTING NORTH SOUTH FENCELINE

APPROXIMATE WEST LINE OF THE SE1/4-SE1/4

MARKLEY HOLLOW ROAD

### PARCEL "A"

11.87 ACRES  
(517,170 SQ. FT.)  
LESS R/W  
10.94 ACRES  
(476,660 SQ. FT.)

LEASE AREA  
4.88 ACRES  
(212,770 SQ. FT.)

CEMETERY

AUG 15 2008

W1/4  
CORNER  
SECTION 35  
T6N, R6W

E1/4 CORNER  
SECTION 35  
T6N, R6W

SEE DESCRIPTION  
ON SHEET 2

THIS INSTRUMENT DRAFTED BY W. BULAWA

SHEET 1 OF 2

## PARCEL "A" DESCRIPTION

A parcel of land located in the Southeast Quarter of the Northeast Quarter, and the Southwest Quarter of the Northeast Quarter, Section 35, Town 6 North, Range 6 West, Town of Wyalusing, Grant County, Wisconsin, bound by the following described line:

Commencing at the East Quarter Corner of Section 35, T6N, R6W, said point being an existing  $\frac{3}{4}$ " iron rod; Thence N89°58'50"W, 214.50 Feet along the south line of the Northeast Quarter of said Section 35, to a  $\frac{3}{4}$ " iron rod set at the Southwest Corner of the Cemetery and School property, said point being the Point of Beginning of this description; Thence N89°58'50"W, 1057.79 Feet along the south line of the Northeast Quarter of said Section 35, to a  $\frac{3}{4}$ " iron rod set; Thence N00°15'08"E, 108.13 Feet to a  $\frac{3}{4}$ " iron rod set; Thence N87°34'51"W, 284.91 Feet to a  $\frac{3}{4}$ " iron rod set on the centerline of Markley Hollow Road; Thence N08°25'22"E, 273.38 Feet along the centerline of Markley Hollow Road to a  $\frac{3}{4}$ " iron rod set; Thence N87°52'55"E, 1299.90 Feet to a  $\frac{3}{4}$ " iron rod set at the Northwest Corner of the Cemetery and School property; Thence S00°22'52"E, 439.00 Feet to the Point of Beginning.

Said parcel is subject to the right-of-ways of County Trunk Highway "P", and Markley Hollow Road.

Said parcel containing 11.87 acres, more or less.

## LEASE AREA DESCRIPTION:

A parcel of land located in the Southeast Quarter of the Northeast Quarter, Section 35, Town 6 North, Range 6 West, Town of Wyalusing, Grant County, Wisconsin, bound by the following described line:

Commencing at the East Quarter Corner of Section 35, T6N, R6W, said point being an existing  $\frac{3}{4}$ " iron rod; Thence N89°58'50"W, 214.50 Feet along the south line of the Northeast Quarter of said Section 35, to a  $\frac{3}{4}$ " iron rod set at the Southwest Corner of the Cemetery and School property, said point being the Point of Beginning of this Lease Area description; Thence N89°58'50"W, 537.44 Feet along the south line of the Northeast Quarter of said Section 35, to a  $\frac{3}{4}$ " iron rod set; Thence N10°59'50"E, 429.97 Feet to a  $\frac{3}{4}$ " iron rod set; Thence N87°52'55"E, 452.81 Feet to a  $\frac{3}{4}$ " iron rod set at the Northwest Corner of the Cemetery and School property; Thence S00°22'52"E, 439.00 Feet to the Point of Beginning.

Said parcel is subject to the right-of-ways of County Trunk Highway "P".

Said Lease Area containing 4.88 acres, more or less.