

PLAT OF SURVEY

LEGEND

- No. 6 x 24" rebar set with cap
- ▲ 2" diameter iron pipe found
- △ 1" diameter iron pipe found
- ⊙ 1/4" diameter drill hole placed in concrete
- () Recorded as

DESCRIPTION PROVIDED: Warranty Deed recorded in Volume 857, Page 221 as Document No. 622253, Grant County Registry and being described as follows:

Lots Three (3), Four (4), five (5), Six (6), Seven (7) and Eight (8) in Block Four (4) of Andrew's new Addition to the Village of Livingston, Grant County, Wisconsin, according to the recorded map or plat thereof.

SURVEYOR'S CERTIFICATE:

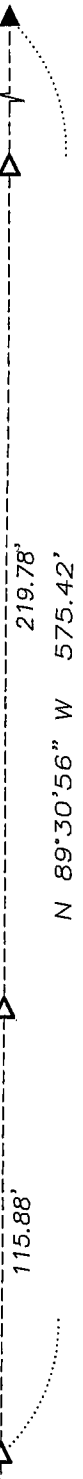
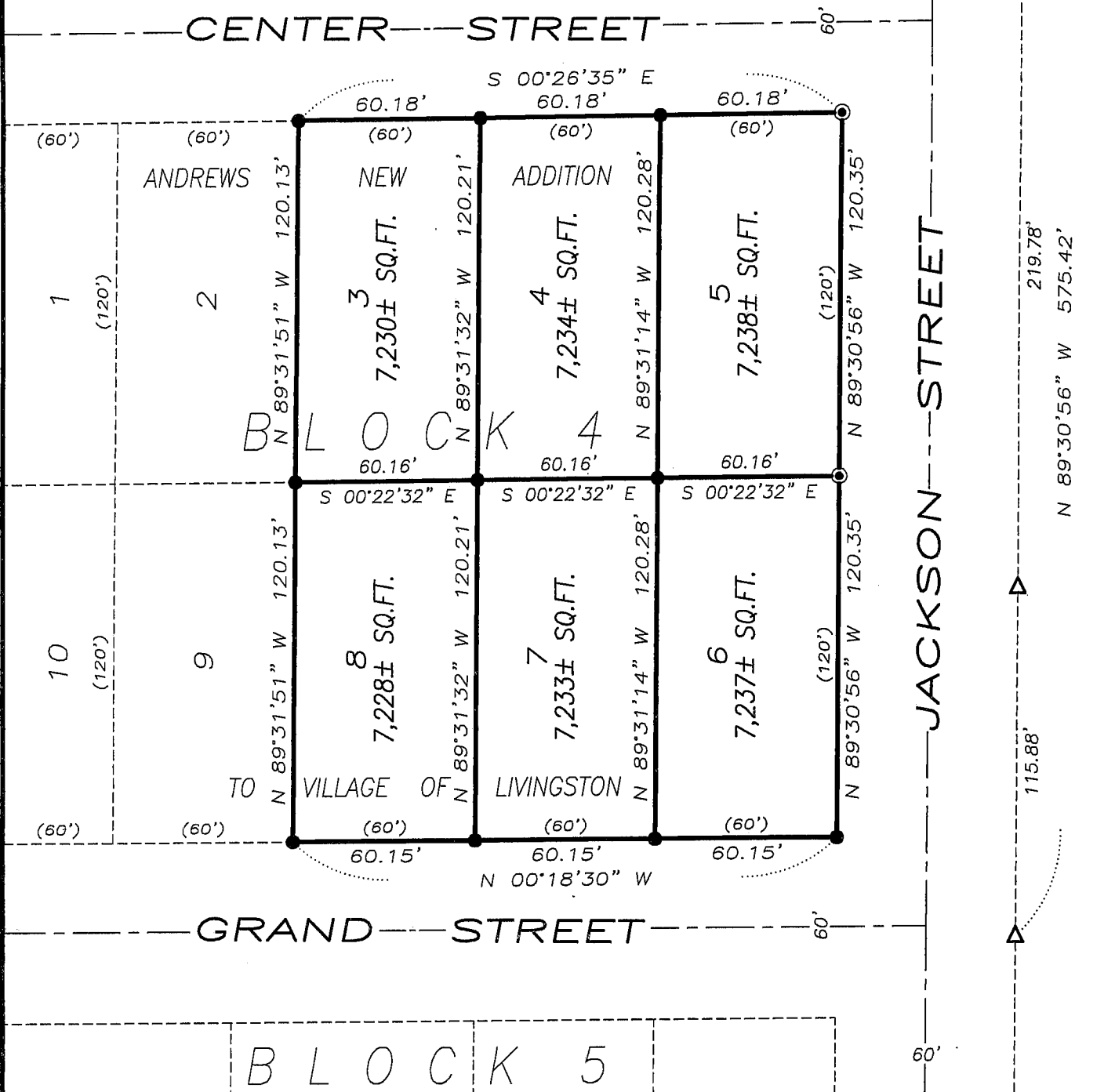
I, Larry L. Austin, Registered Wisconsin Land Surveyor, hereby certify: That the above description was surveyed, mapped and monumented as shown on this plat by me or under my direct supervision, all in accordance to the instructions of Sue Vavricka and to the best of my knowledge and belief, this plat is an accurate representation thereof. Dated this 5th day of August, 2008.

Larry L. Austin
Larry L. Austin, S-1903

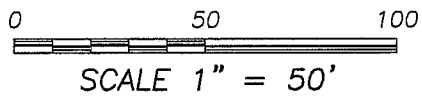


B L O C K 3

10 9 8 7



The South line of Block 4, Andrews New Addition to Livingston is assumed to bear N 89°30'56" W.



Austin Engineering LLC

Prepared For: SUE VAVRICKA

4211 HWY 81 E, LANCASTER, WI 53813
PHONE 608-723-6363 FAX 608-723-6702

JOB NO: 08s164
FIELDBOOK: TDS RANGER
G:\T5NR1W\36B
H:\PLAT\LIVINGSTON\ANDREWS\08s164-VAVRICKA

DRAWN BY: AJ AUSTIN
APPROVED: LL AUSTIN
CREW: BS-SB-BD

SHEET 1 OF 1