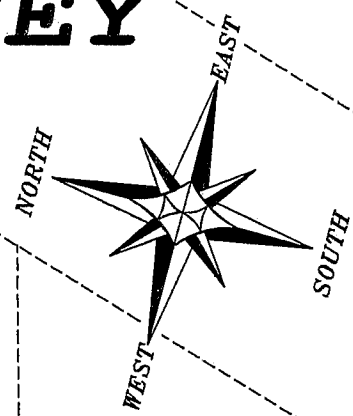
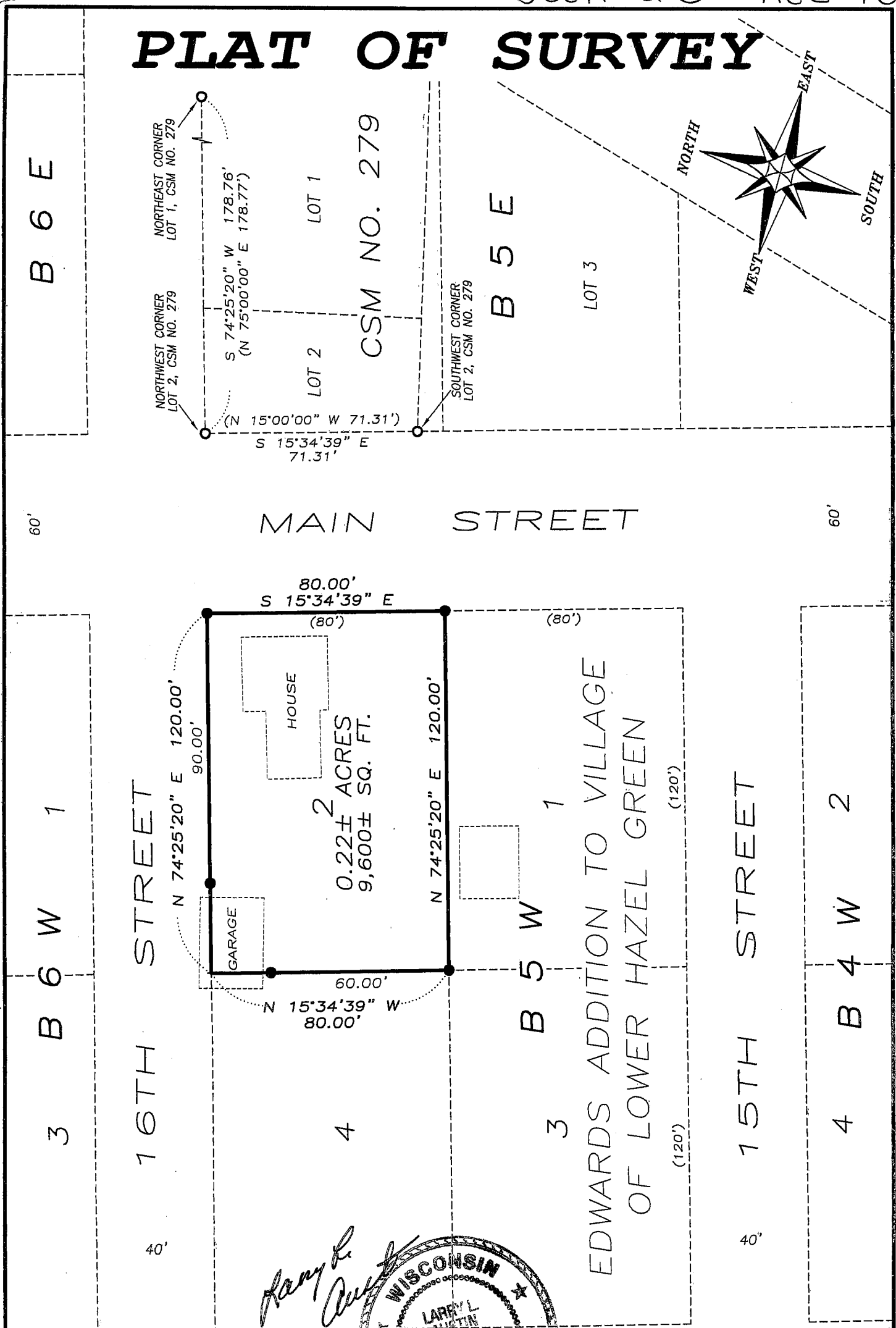
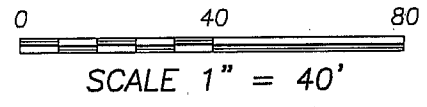
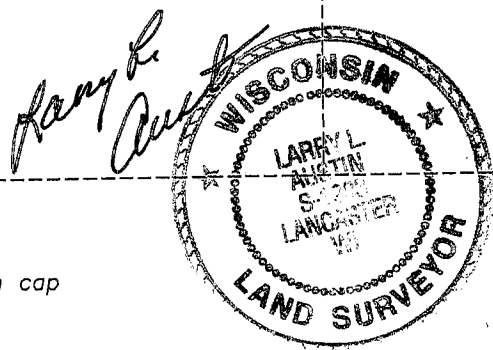


# PLAT OF SURVEY



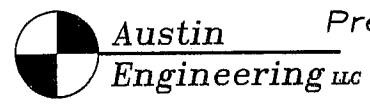
## LEGEND

- No. 6 x 24" rebar set with cap
- No. 6 rebar found
- + No monument set



THE EAST LINE OF B5W, VILLAGE OF HAZEL GREEN IS ASSUMED TO BEAR S 15°34'39" E.

JUN 30 2008



Prepared For: TERRY STASKAL

4211 HWY 81 E, LANCASTER, WI 53813  
 PHONE 608-723-6363 FAX 608-723-6702

JOB NO: 08s085  
 FIELDBOOK: TDS RANGER  
 G:\HZLGREEN\LOWER  
 H:\PLAT\HZLGREEN\LOWER\EDWARDS\B5W\08s085-STASKAL

DRAWN BY: AJ AUSTIN  
 APPROVED: LL AUSTIN  
 CREW: BS-SA-BD

SHEET 1 OF 2

# PLAT OF SURVEY

**DESCRIPTION PROVIDED:**

VOLUME 1132, PAGE 338 RECORDED AS DOCUMENT NO. 697250, GRANT COUNTY REGISTRY, AND BEING DESCRIBED AS FOLLOWS:

Lot 2 in Block 5 West of Edward's Addition to the Village of Lower Hazel Green, Grant County, Wisconsin, according to the recorded map or plat thereof.

**SURVEYOR'S CERTIFICATE:**

I, Larry L. Austin, Registered Wisconsin Land Surveyor, hereby certify:

That the above description was surveyed, mapped and monumented as shown on this plat by me or under my direct supervision.

That this survey was prepared under the instructions of Terry Staskal..

That to the best of my knowledge and belief, this plat is an accurate representation thereof.

That all plans that do not show a seal imprint in red ink may contain unauthorized alterations.

The certification contained on this document shall not apply to any copies.

Dated this 18th day of June, 2008.

  
Larry L. Austin, S-1903

**SURVEYOR'S NOTES:**

Surveyor has made no investigation for easements of record, encumbrances, restrictive covenants, ownership title evidence except as specifically shown on this plat. No distance should be assumed by scaling. No improvements have been located unless shown and noted. No representation as to ownership, use or possession should be hereon implied. Refer to abstract, title or local ordinances for any additional restriction, easements or building setback lines. No abstract, nor title commitment, nor results of title searches were furnished the surveyor.



**Austin**  
**Engineering LLC**

Prepared For: TERRY STASKAL

4211 HWY 81 E, LANCASTER, WI 53813  
PHONE 608-723-6363 FAX 608-723-6702

JOB NO: 08s085  
FIELDBOOK: TDS RANGER  
G:\HZLGREEN\LOWER  
H:\PLAT\HZLGREEN\LOWER\EDWARDS\B5W\08s085-STASKAL

DRAWN BY: AJ AUSTIN  
APPROVED: LL AUSTIN  
CREW: BS-SA-BD

SHEET 2 OF 2