

PLAT OF SURVEY

DESCRIPTION SURVEYED:

Lots One (1), Two (2), Three (3), Four (4), and Five (5) in Block F, and Lots Four (4) and Five (5) and the North Half (N 1/2) of Lot Three (3) in Block G, of the Second Plat of the Village of Bloomington, Grant County, Wisconsin.

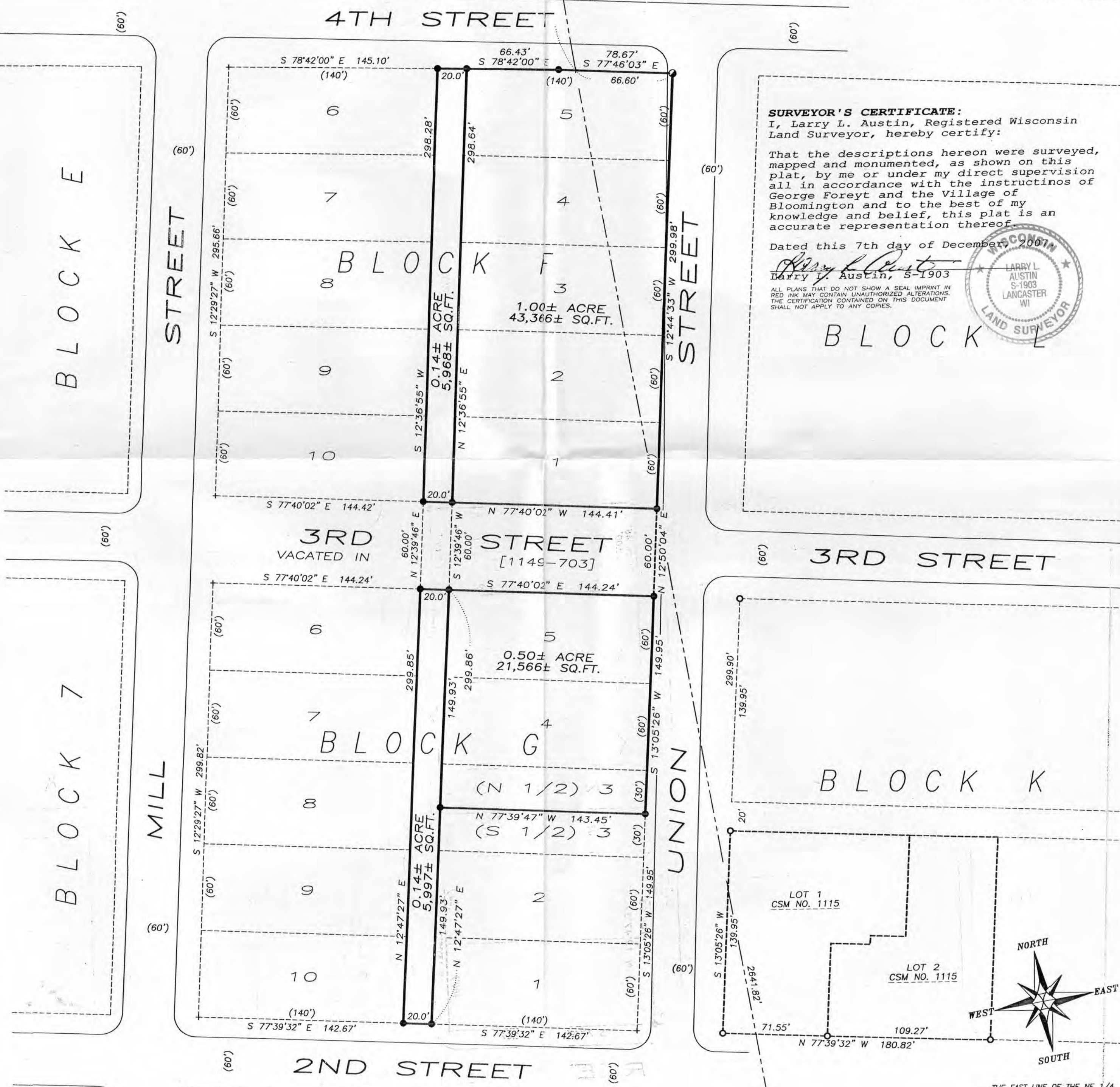
ALSO:
The alleys being located in Block F and Block G, of the Second Plat of the Village of Bloomington, Grant County, Wisconsin.

NOTE: Third Street was vacated by Resolution No. 2007-02, recorded in Volume 1149, Page 703 as Document No. 702060, Grant County Registry.

LEGEND

- ⊕ No. 8 rebar found with Grant County Aluminum Cap
- ⊠ Aluminum Monument found with Grant County Aluminum Cap
- No. 6 rebar found
- PK Nail Set
- No. 6 x 24" rebar set with cap
- + No monument set
- () Recorded as
- [-] Property described in Volume and Page, Grant County Registry

PREVIOUS SURVEY
BY LARRY AUSTIN
DATED 1-06-1992



SURVEYOR'S CERTIFICATE:

I, Larry L. Austin, Registered Wisconsin Land Surveyor, hereby certify:

That the descriptions hereon were surveyed, mapped and monumented, as shown on this plat, by me or under my direct supervision all in accordance with the instructions of George Foreyt and the Village of Bloomington and to the best of my knowledge and belief, this plat is an accurate representation thereof.

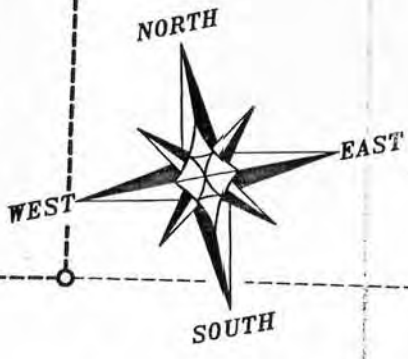
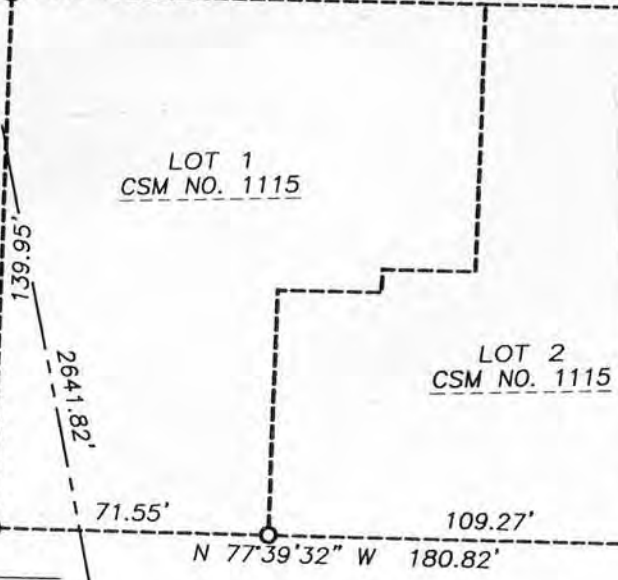
Dated this 7th day of December, 2007

Larry L. Austin, S-1903

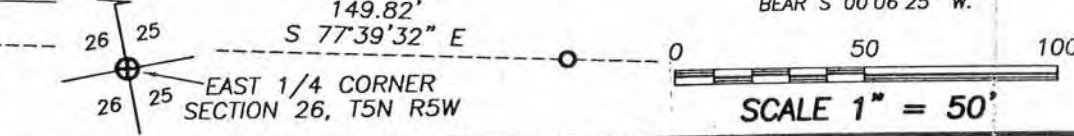
ALL PLANS THAT DO NOT SHOW A SEAL IMPRINT IN RED INK MAY CONTAIN UNAUTHORIZED ALTERATIONS. THE CERTIFICATION CONTAINED ON THIS DOCUMENT SHALL NOT APPLY TO ANY COPIES.



BLOCK K



THE EAST LINE OF THE NE 1/4 OF SECTION 26 IS ASSUMED TO BEAR S 00°06'25" W.



Prepared For: GEORGE FOREYT and THE VILLAGE OF BLOOMINGTON

Austin Engineering Inc.
 4211 HWY 81 E, LANCASTER, WI 53813
 PHONE 608-723-6363 FAX 608-723-6702

JOB NO: 07s308
 FLD BOOK: TDSR
 C:\BLOOMG\TAF\BLKO
 H:\PLAT\BLOOMG\OP\07s308-FOREYT

DRAWN BY: AJ AUSTIN
 APPROVED: LL AUSTIN
 CREW: BS-SB-SA-BD

PLAT OF SURVEY

DESCRIPTION SURVEYED:
 Lots One (1), Two (2), Three (3), Four (4) and Five (5) in Block "F"; also the North 40 feet of Lot Three (3) and all of Lots Four (4) and Five (5) in Block "G" of the Second Plat of the Village of Bloomington, Grant County, Wisconsin, according to the recorded map or plat thereof.

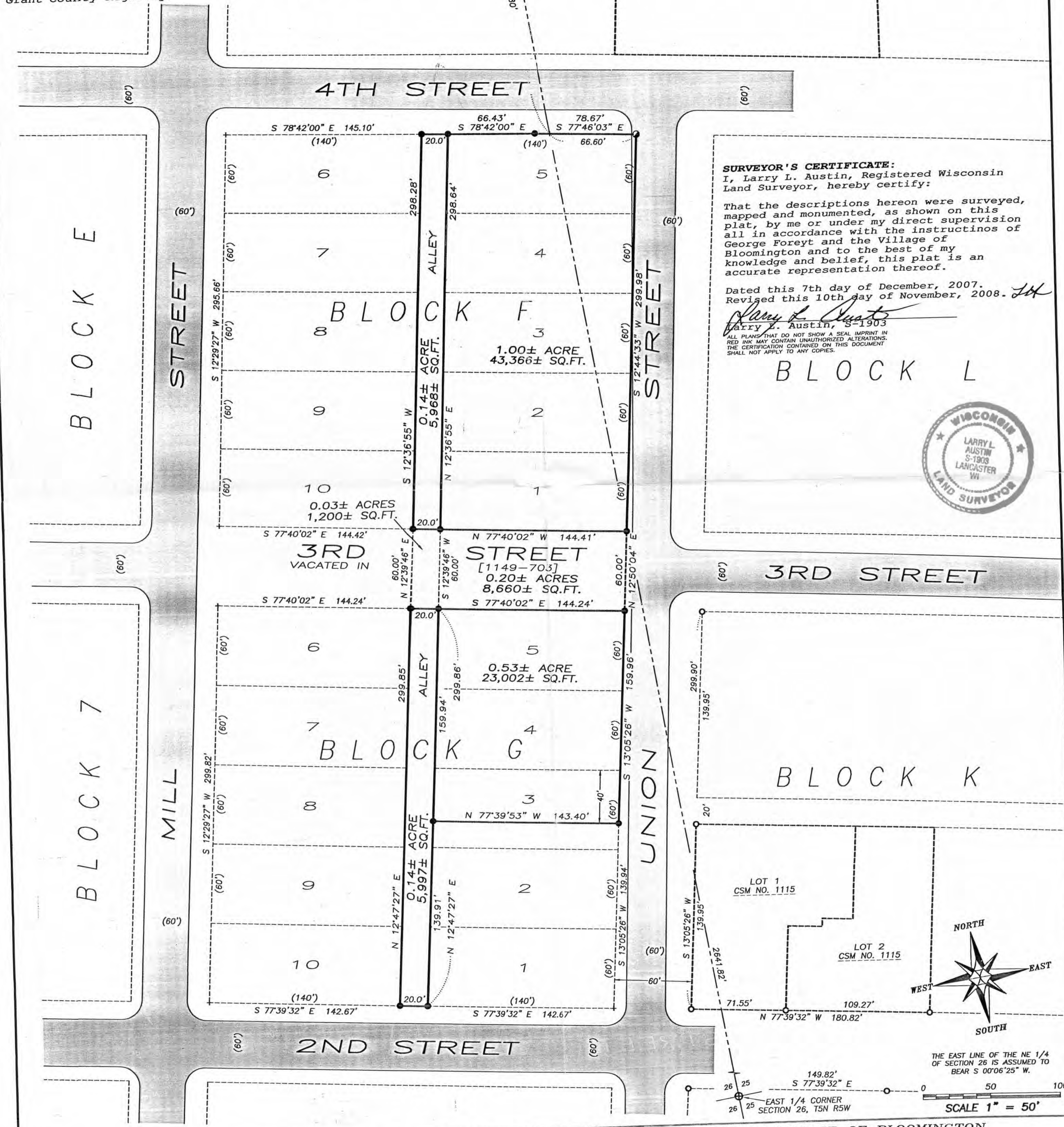
Also including that part of vacated Third Street which lies between Blocks "F" and "G".

NOTE: Third Street was vacated by Resolution No. 2007-02, recorded in Volume 1149, Page 703 as Document No. 702060, Grant County Registry.

LEGEND

- ⊕ No. 8 rebar found with Grant County Aluminum Cap
- ⊠ Aluminum Monument found with Grant County Aluminum Cap
- No. 6 rebar found
- PK Nail Set
- No. 6 x 24" rebar set with cap
- + No monument set
- () Recorded as
- [-] Property described in Volume and Page, Grant County Registry

PREVIOUS SURVEY
 BY LARRY AUSTIN
 DATED 1-06-1992



SURVEYOR'S CERTIFICATE:

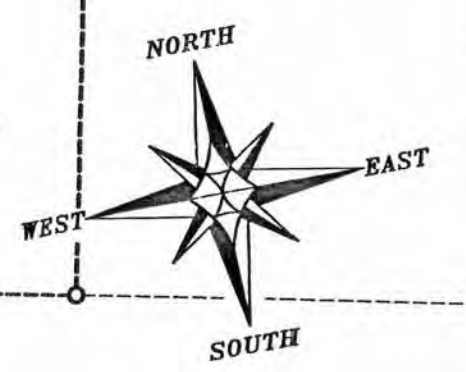
I, Larry L. Austin, Registered Wisconsin Land Surveyor, hereby certify:

That the descriptions hereon were surveyed, mapped and monumented, as shown on this plat, by me or under my direct supervision all in accordance with the instructions of George Foreyt and the Village of Bloomington and to the best of my knowledge and belief, this plat is an accurate representation thereof.

Dated this 7th day of December, 2007.
 Revised this 10th day of November, 2008. *LJA*

Larry L. Austin
 Larry L. Austin, S-1903

ALL PLANS THAT DO NOT SHOW A SEAL IMPRINT IN RED INK MAY CONTAIN UNAUTHORIZED ALTERATIONS. THE CERTIFICATION CONTAINED ON THIS DOCUMENT SHALL NOT APPLY TO ANY COPIES.



THE EAST LINE OF THE NE 1/4 OF SECTION 26 IS ASSUMED TO BEAR S 00°06'25" W.
 SCALE 1" = 50'

Austin Engineering Inc.
 4211 HWY 81 E, LANCASTER, WI 53813
 PHONE 608-723-6363 FAX 608-723-6702

Prepared For: GEORGE FOREYT and THE VILLAGE OF BLOOMINGTON

JOB NO: 07s308
 FIELDBOOK: TDSR
 C:\BLOOMG\IN\JAF\BLOK0
 H:\PLAT\BLOOMG\IN\OP\07s308-FOREYT

DRAWN BY: AJ AUSTIN
 APPROVED: LL AUSTIN
 CREW: BS-SB-SA-BD