

PLAT OF SURVEY

TRACT 2 DESCRIPTION:

Located in the Northeast Quarter (NE 1/4) of the Southeast Quarter (SE 1/4) of Section Six (6), Town Four (4) North, Range Two (2) West of the 4th P.M., Ellenville Township, Grant County, Wisconsin, containing 7.00 acres, more or less, and being described as follows: Commencing at the East Quarter (E 1/4) corner of said Section; thence South 01° 14' 27" East 266.95' along the East line of said Section to the point of beginning; thence South 01° 14' 27" East 780.94' along said East line to the Northeast corner of Lot 1 of Certified Survey Map No. 689, recorded in Volume 5 of Certified Survey Maps on Pages 190-192 as Document No. 622782, Grant County Registry; thence South 82° 26' 35" West 649.90' along a line of said Lot 1 to a No. 6 rebar; thence North 31° 54' 50" West 116.12' along a line of said Lot 1 to a No. 6 rebar; thence North 88° 35' 02" West 275.00' along a line of said Lot 1 to a No. 6 rebar; thence South 31° 54' 50" East 335.62' along a line of said Lot 1 to a No. 6 rebar; thence North 88° 35' 02" West 78.99' along the South line of the Northeast Quarter (NE 1/4) of the Southeast Quarter (SE 1/4) of said Section to a No. 6 rebar; thence North 31° 54' 50" West 446.16' to a No. 6 rebar; thence South 88° 35' 02" East 603.94' to a No. 6 rebar; thence South 25° 32' 40" West 50.41' to a 1" iron pipe marking a corner of a previous survey by Greg Jewell dated 7-17-1987; thence South 59° 21' 51" East 164.88' along a line of said Survey to a 1" iron pipe; thence North 65° 12' 30" East 89.78' along a line of said Survey to a 1" iron pipe; thence North 02° 13' 00" West 467.66' along a line of said Survey to a 1" iron pipe; thence North 45° 22' 12" East 440.60' along a line of said Survey to the point of beginning. Tract being subject to any and all easements of record and/or usage.

SURVEYOR'S CERTIFICATE:

I, Larry L. Austin, Registered Wisconsin Land Surveyor, hereby certify:

That the above description was surveyed, mapped and monumented as shown on this plat by me or under my direct supervision. That conformance with local ordinances are not guaranteed with this survey. That this survey was prepared under the instructions of Jacob Lenz. That to the best of my knowledge and belief, this plat is an accurate representation thereof. That all plans that do not show a seal imprint in red ink may contain unauthorized alterations. The certification contained on this document shall not apply to any copies.

Dated this 14th day of September, 2007.

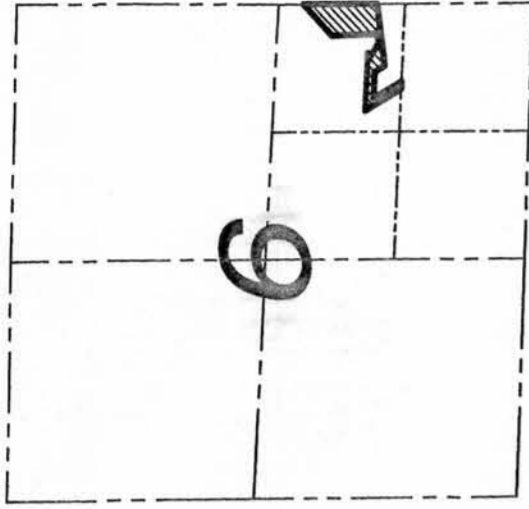
Larry L. Austin
Larry L. Austin, S-1903



SURVEYOR'S NOTES:

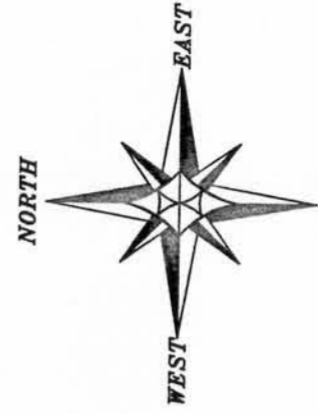
Surveyor has made no investigation for easements of record, encumbrances, restrictive covenants, ownership title evidence except as specifically shown on this plat. No distance should be assumed by scaling. No improvements have been located unless shown and noted. No representation as to ownership, use or possession should be hereon implied. Refer to abstract, title or local ordinances for any additional restriction, easements or building setback lines. No abstract, nor title commitment, nor results of title searches were furnished the surveyor.

LOCATION SKETCH
SECTION 6, T4N R2W



LEGEND

- Aluminum Monument found with Grant County Aluminum Cap
- 1" diameter iron pipe found
- No. 6 rebar found
- No. 6 x 24" rebar set with cap
- No monument set
- () Recorded as
- Gas — Underground Gas line
- * * * — Approximate location of fence




THE EAST LINE OF THE SE 1/4 OF SECTION 6 IS ASSUMED TO BEAR S 01°14'27" E.

SCALE 1" = 100'

PLAT OF SURVEY

PREPARED FOR: JACOB LENZ
LOCATED IN SECTION 6, T4N R2W,
ELLENBORO TOWNSHIP, GRANT COUNTY, WISCONSIN



4211 HWY 81 E
LANCASTER, WI 53813
PHONE: 608-723-6363
FAX: 608-723-6702

JOB NO: 072556-LENZ
FIELDBOOK: TDSR
G:\TSDR2W\32
H:\PLAT\T4NR2W\06\072556-LENZ
DRAWN BY: AJ AUSTIN
APPROVED: LL AUSTIN
CREW: BS-SA-BD