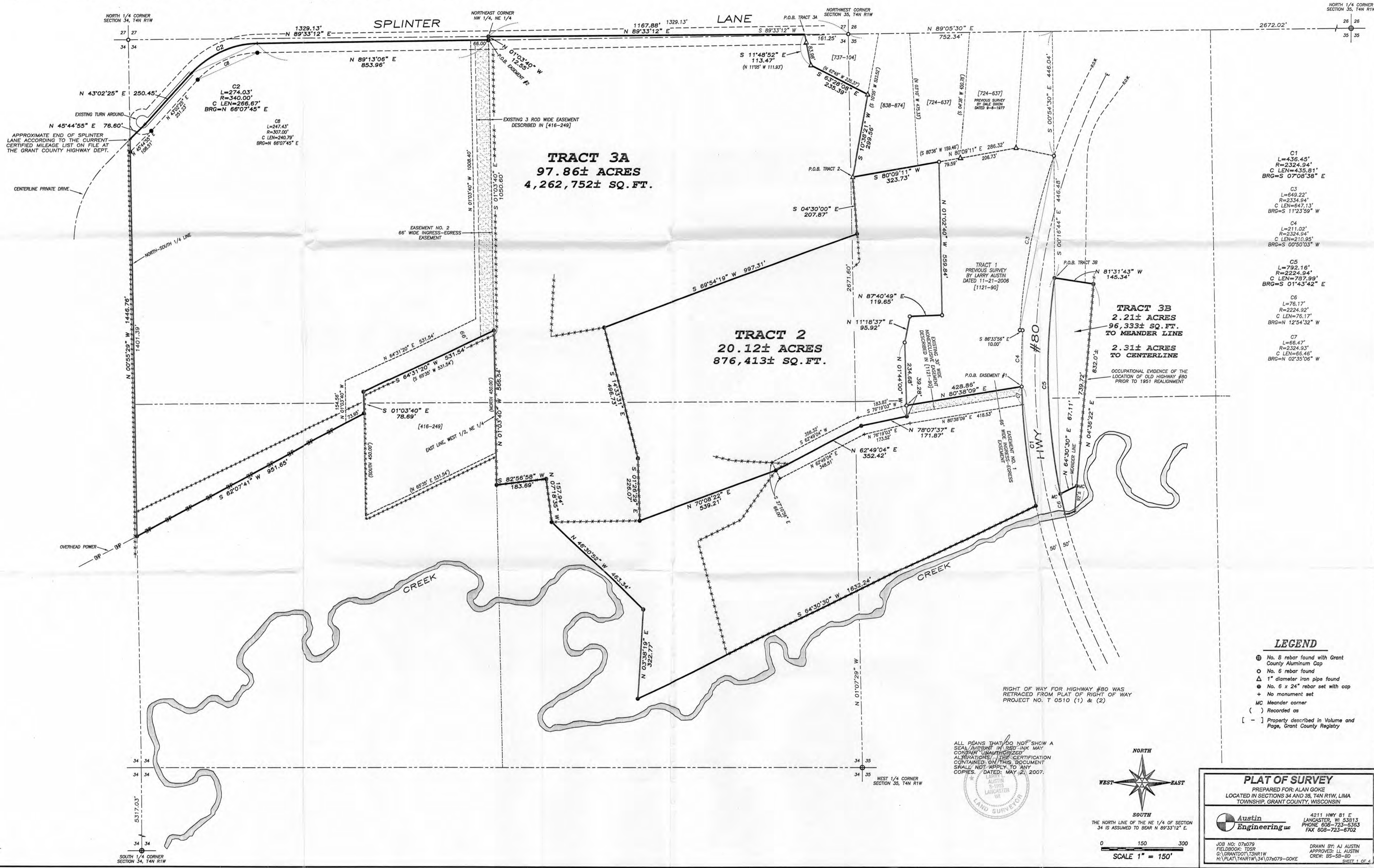


PLAT OF SURVEY

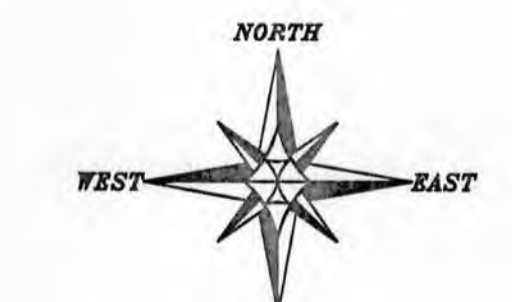


- C1
L=436.45'
R=2324.94'
C LEN=435.81'
BRG=S 07°08'38" E
- C3
L=649.22'
R=2334.84'
C LEN=647.13'
BRG=S 11°23'59" W
- C4
L=211.02'
R=2324.94'
C LEN=210.95'
BRG=S 00°50'03" W
- C5
L=792.16'
R=2224.94'
C LEN=787.99'
BRG=S 01°43'42" E
- C6
L=76.17'
R=2224.92'
C LEN=76.17'
BRG=N 12°54'32" W
- C7
L=66.47'
R=2324.93'
C LEN=66.46'
BRG=N 02°35'06" W

- LEGEND**
- ⊕ No. 8 rebar found with Grant County Aluminum Cap
 - No. 6 rebar found
 - △ 1" diameter iron pipe found
 - ⊙ No. 6 x 24" rebar set with cap
 - + No monument set
 - MC Meander corner
 - () Recorded as
 - [-] Property described in Volume and Page, Grant County Registry

RIGHT OF WAY FOR HIGHWAY #80 WAS RETRACED FROM PLAT OF RIGHT OF WAY PROJECT NO. T 0510 (1) & (2)

ALL PLANS THAT DO NOT SHOW A SEAL/IMPRESS IN RED-INK MAY CONTAIN UNAUTHORIZED ALTERATIONS. THE CERTIFICATION CONTAINED ON THIS DOCUMENT SHALL NOT APPLY TO ANY COPIES. DATED: MAY 2, 2007.



THE NORTH LINE OF THE NE 1/4 OF SECTION 34 IS ASSUMED TO BEAR N 89°33'12" E.

SCALE 1" = 150'

PLAT OF SURVEY
 PREPARED FOR: ALAN GOKE
 LOCATED IN SECTIONS 34 AND 35, T4N R1W, LIMA TOWNSHIP, GRANT COUNTY, WISCONSIN

Austin Engineering Inc.
 4211 HWY 81 E
 LANCASTER, WI 53813
 PHONE: 608-723-5363
 FAX: 608-723-6702

JOB NO: 076079
 FIELDBOOK: TDSR
 G:\GRANT\071\T4N R1W
 H:\PLAT\T4N R1W\34\076079-GOKE

DRAWN BY: AJ AUSTIN
 APPROVED: LL AUSTIN
 CREW: BS-SB-BD

SHEET 1 OF 4

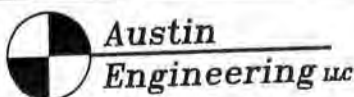
PLAT OF SURVEY

TRACT 2 DESCRIPTION:

Part of the Northeast Quarter (NE 1/4) of the Northeast Quarter (NE 1/4) and the Southeast Quarter (SE 1/4) of the Northeast Quarter (NE 1/4) of Section Thirty-four (34) and the Northwest Quarter (NW 1/4) of the Northwest Quarter (NW 1/4) and the Southwest Quarter (SW 1/4) of the Northwest Quarter (NW 1/4) of Section Thirty-five (35), Town Four (4) North, Range One (1) West of the 4th P.M., Lima Township, Grant County, Wisconsin, containing 20.12 acres, more or less, and being described as follows:
 Commencing at the Northeast corner of said Section Thirty-four (34);
 thence South 89° 33' 12" West 161.25' along the North line of said Section Thirty-four (34);
 thence South 11° 48' 52" East 113.47' along a line of that property as described in Volume 737, Page 104, Grant County Registry, to a 1" iron pipe;
 thence South 63° 28' 08" East 235.39' along a line of said property described in Volume 737, Page 104, to a 1" iron pipe;
 thence South 10° 38' 21" West 299.56' along a line of that property as described in Volume 838, Page 874, Grant County Registry, to a 1" iron pipe marking the point of beginning;
 thence South 04° 30' 00" East 207.87' to a No. 6 rebar;
 thence South 69° 54' 19" West 997.31' to a No. 6 rebar;
 thence South 14° 33' 31" East 496.73' to a No. 6 rebar;
 thence South 01° 26' 29" East 226.07' to a No. 6 rebar;
 thence North 70° 08' 22" East 539.21' to a No. 6 rebar;
 thence North 62° 49' 04" East 352.42' to a No. 6 rebar;
 thence North 78° 07' 37" East 171.87' to a No. 6 rebar;
 thence North 01° 44' 00" West 39.28' to a No. 6 rebar marking a corner of that property described in Volume 1121, Page 90, Grant County Registry;
 thence continuing North 01° 44' 00" West 234.68' along a line of said property described in Volume 1121, Page 90, to a No. 6 rebar;
 thence North 11° 18' 37" East 95.92' along a line of said property described in Volume 1121, Page 90, to a No. 6 rebar;
 thence North 87° 40' 49" East 119.65' along a line of said property described in Volume 1121, Page 90, to a No. 6 rebar;
 thence North 01° 02' 40" West 559.84' along a line of said property described in Volume 1121, Page 90, to a No. 6 rebar;
 thence South 80° 09' 11" West 323.73' along a line of that property described in Volume 724, Page 637 and a line described in Volume 838, Page 874, Grant County Registry, to the point of beginning. Tract being subject to any and all easements of record and/or usage, including, but not limited to the following described ingress-egress easement:

EASEMENT NO. 1-DESCRIPTION

An ingress-egress easement being located in the Northwest Quarter (NW 1/4) of the Northwest Quarter (NW 1/4) and the Southwest Quarter (SW 1/4) of the Northwest Quarter (NW 1/4) of Section Thirty-five (35), Town Four (4) North, Range One (1) West of the 4th P.M., Lima Township, Grant County, Wisconsin, said easement being described as follows:
 Commencing at the Northwest corner of said Section;
 thence North 89° 05' 30" East 752.34' along the North line of said Section;
 thence South 00° 54' 30" East 446.04';
 thence 649.22' on the arc of a curve to the left having a radius of 2334.94' and a long chord bearing South 11° 23' 59" West 647.13' along the Westerly right of way of Highway #80;
 thence South 86° 33' 56" East 10.00' along said right of way;
 thence 211.02' on the arc of a curve to the left having a radius of 2324.94' and a long chord bearing South 00° 50' 03" West 210.95' along said right of way to the Southeast corner of that property described in Volume 1121, Page 90, Grant County Registry and the point of beginning;
 thence South 80° 38' 09" West 428.86' along the South line of said property described in Volume 1121, Page 90 to the Southwest corner thereof;
 thence South 76° 19' 03" West 183.82';
 thence South 62° 49' 04" West 356.32';
 thence South 27° 10' 56" East 66.00';
 thence North 62° 49' 04" East 348.51';
 thence North 76° 19' 03" East 173.52';
 thence North 80° 38' 09" East 418.53' to the Westerly right of way of Highway #80;
 thence 66.47' on the arc of a curve to the right having a radius of 2324.94' and a long chord bearing North 02° 35' 06" West 66.46' along said right of way to the point of beginning.



4211 HWY 81 E, LANCASTER, WI 53813
 PHONE 608-723-6363 FAX 608-723-6702

Prepared for: ALAN GOKE

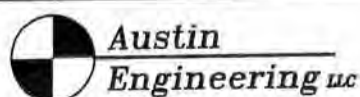
JOB NO: 07s079
 FIELDBOOK: TDSR
 G:\GRANTDOT\T3NR1W
 H:\PLAT\T4NR1W\34\07s079-GOKE

DRAWN BY: AJ AUSTIN
 APPROVED: LL AUSTIN
 CREW: BS-SB-BD

PLAT OF SURVEY

TRACT 3A DESCRIPTION:

Part of the Northeast Quarter (NE 1/4) of the Northeast Quarter (NE 1/4), the Northwest Quarter (NW 1/4) of the Northeast Quarter (NE 1/4), the Southwest Quarter (SW 1/4) of the Northeast Quarter (NE 1/4) and the Southeast Quarter (SE 1/4) of the Northeast Quarter (NE 1/4) of Section Thirty-four (34) and in the Northwest Quarter (NW 1/4) of the Northwest Quarter (NW 1/4) and the Southwest Quarter (SW 1/4) of the Northwest Quarter (NW 1/4) of Section Thirty-five (35), Town Four (4) North, Range One (1) West of the 4th P.M., Lima Township, Grant County, Wisconsin, containing 97.86 acres, more or less, and being described as follows: Commencing at the Northeast corner of said Section Thirty-four (34);
thence South 89° 33' 12" West 161.25' along the North line of said Section Thirty-four (34) to the point of beginning;
thence South 11° 48' 52" East 113.47' along a line of that property as described in Volume 737, Page 104, Grant County Registry, to a 1" iron pipe;
thence South 63° 28' 08" East 235.39' along a line of said property described in Volume 737, Page 104 to a 1" iron pipe;
thence South 10° 38' 21" West 299.56' along a line of that property as described in Volume 838, Page 874, Grant County Registry, to a 1" iron pipe;
thence South 04° 30' 00" East 207.87' to a No. 6 rebar;
thence South 69° 54' 19" West 997.31' to a No. 6 rebar;
thence South 14° 33' 31" East 496.73' to a No. 6 rebar;
thence South 01° 26' 29" East 226.07' to a No. 6 rebar;
thence North 70° 08' 22" East 539.21' to a No. 6 rebar;
thence North 62° 49' 04" East 352.42' to a No. 6 rebar;
thence North 78° 07' 37" East 171.87' to a No. 6 rebar;
thence North 01° 44' 00" West 39.28' to a No. 6 rebar marking a corner of that property described in Volume 1121, Page 90, Grant County Registry;
thence North 80° 38' 09" East 428.86' along a line of said property described in Volume 1121, Page 90 to a No. 6 rebar on the Westerly right of way of Highway #80;
thence 436.45' on the arc of a curve to the left having a radius of 2324.94' and a long chord bearing South 07° 08' 38" East 435.81' along said right of way to a No. 6 rebar;
thence South 64° 30' 30" West 1632.24' to a No. 6 rebar;
thence North 03° 38' 19" East 322.77' to a No. 6 rebar;
thence North 46° 30' 52" West 463.34' to a No. 6 rebar;
thence North 07° 18' 35" West 157.94' to a No. 6 rebar;
thence South 82° 56' 58" West 183.69' to a No. 6 rebar on the East line of the West Half (W 1/2) of the Northeast Quarter (NE 1/4) of said Section Thirty-four (34);
thence North 01° 03' 40" West 566.54' along said East line to a No. 6 rebar marking the Northeast corner of that property as described in Volume 416, Page 249 Grant County Registry;
thence South 64° 31' 20" West 531.54' along the North line of said property described in Volume 416, Page 249, to a No. 6 rebar;
thence South 01° 03' 40" East 78.69' along the West line of said property described in Volume 416, Page 249, to a No. 6 rebar;
thence South 62° 07' 41" West 951.65' to a No. 6 rebar on the North-South Quarter (N-S 1/4) line of said Section Thirty-four (34);
thence North 00° 55' 29" West 1446.76' along said North-South Quarter (N-S 1/4) line to a point in the centerline of a township road known as Splinter Lane;
thence North 45° 44' 55" East 76.60' along said centerline;
thence North 43° 02' 25" East 250.45' along said centerline;
thence 274.03' on the arc of a curve to the right having a radius of 340.00' and a long chord bearing North 66° 07' 45" East 266.67' along said centerline;
thence North 89° 13' 06" East 853.96' along said centerline to the East line of the West Half (W 1/2) of the Northeast Quarter (NE 1/4) of said Section Thirty-four (34);
thence North 01° 03' 40" West 12.55' along said East line to the Northeast corner of the Northwest Quarter (NW 1/4) of the Northeast Quarter (NE 1/4) thereof;
thence North 89° 33' 12" East 1167.88' along the North line of said Section Thirty-four (34) to the point of beginning. Tract being subject to any and all easements of record and/or usage.



Austin

Engineering LLC

4211 HWY 81 E, LANCASTER, WI 53813
PHONE 608-723-6363 FAX 608-723-6702

Prepared for: ALAN GOKE

JOB NO: 07s079
FIELDBOOK: TDSR
G:\GRANTDOT\T3NR1W
H:\PLAT\T4NR1W\34\07s079-GOKE

DRAWN BY: AJ AUSTIN
APPROVED: LL AUSTIN
CREW: BS-SB-BD

SHEET 3 OF 4

PLAT OF SURVEY

TRACT 3B-DESCRIPTION

Part of the Northwest Quarter (NW 1/4) of the Northwest Quarter (NW 1/4) and the Southwest Quarter (SW 1/4) of the Northwest Quarter (NW 1/4) of Section Thirty-five (35), Town Four (4) North, Range One (1) West of the 4th P.M., Lima Township, Grant County, Wisconsin, said tract being described as follows:

Commencing at the Northwest corner of said Section Thirty-five (35);
thence North 89° 05' 30" East 752.34' along the North line of said Section;
thence South 00° 54' 30" East 446.04' to a No. 6 rebar on the Westerly right of way of Highway #80;
thence South 00° 16' 44" East 446.48' to a No. 6 rebar on the Easterly right of way of Highway #80 marking the point of beginning;
thence 792.16' on the arc of a curve to the left having a radius of 2224.94' and a long chord bearing South 01° 43' 42" East 787.99' along said right of way to a No. 6 rebar marking a meander corner which is located 76', more or less, Northerly of and on the arc of aforementioned curve;
thence North 64° 30' 30" East 67.11' along the Northerly meander line of a creek to a meander corner being located North 04° 36' 22" East 92' more or less from the centerline of the creek;
thence North 04° 36' 22" East 739.72' to a No. 6 rebar;
thence North 81° 31' 43" West 145.34' to the point of beginning, INCLUDING all lands between the above described meander line and the centerline of the creek.

EASEMENT NO. 2-DESCRIPTION

A Sixty-six foot (66') wide ingress-egress easement being located in the Northwest Quarter (NW 1/4) of the Northeast Quarter (NE 1/4) and the Southwest Quarter (SW 1/4) of the Northeast Quarter (NE 1/4) of Section Thirty-four (34), Town Four (4) North, Range One (1) West of the 4th P.M., Grant County, Wisconsin, said easement being described as follows:


Commencing at the Northeast corner of said Section;
thence South 89° 33' 12" West 1329.13' along the North line of said Section to the Northeast corner of the Northwest Quarter (NW 1/4) of the Northeast Quarter (NE 1/4) thereof;
thence South 01° 03' 40" East 12.55' along the East line of the Northwest Quarter (NW 1/4) of the Northeast Quarter (NE 1/4) thereof to a point in the centerline of a township road known as Splinter Lane and the point of beginning;
thence South 01° 03' 40" East 1050.60' along the East line of the Northwest Quarter (NW 1/4) of said Northeast Quarter (NE 1/4) to a No. 6 rebar marking the Northeast corner of that property as described in Volume 416, Page 249, Grant County Registry;
thence South 64° 31' 20" West 531.54' along the Northerly line of said property described in Volume 416, Page 249, to a No. 6 rebar;
thence South 01° 03' 40" East 78.69' along the West line of said property described in Volume 416, Page 249, to a No. 6 rebar;
thence South 62° 07' 41" West 73.95';
thence North 01° 03' 40" West 154.56';
thence North 64° 31' 20" East 531.54';
thence North 01° 03' 40" West 1008.40' to a point in the centerline of said Splinter Lane;
thence North 89° 13' 06" East 66.00' along said centerline to the point of beginning.

EASEMENT NOTES:

Other documentation will need to be recorded to clarify the use, maintenance, assignments or other pertinent information of this easement.

SURVEYOR'S CERTIFICATE:

I, Larry L. Austin, Registered Wisconsin Land Surveyor, hereby certify:
That the descriptions were surveyed, mapped and monumented as shown on this plat by me or under my direct supervision.
That conformance with local ordinances are not guaranteed with this survey.
That this survey was prepared under the instructions of Alan Goke.
That to the best of my knowledge and belief, this plat is an accurate representation thereof.
That all plans that do not show a seal imprint in red ink may contain unauthorized alterations.
The certification contained on this document shall not apply to any copies.
Dated this 2nd day of May, 2007.


Larry L. Austin, S-1903



SURVEYOR'S NOTES:

Surveyor has made no investigation for easements of record, encumbrances, restrictive covenants, ownership title evidence except as specifically shown on this plat. No distance should be assumed by scaling. No improvements have been located unless shown and noted. No representation as to ownership, use or possession should be hereon implied. Refer to abstract, title or local ordinances for any additional restriction, easements or building setback lines. No abstract, nor title commitment, nor results of title searches were furnished the surveyor. There may exist documents of record which would affect this parcel.



Austin
Engineering LLC

4211 HWY 81 E, LANCASTER, WI 53813
PHONE 608-723-6363 FAX 608-723-6702

Prepared for: ALAN GOKE

JOB NO: 07s079
FIELDBOOK: TDSR
G:\GRANTDOT\T3NR1W
H:\PLAT\T4NR1W\34\07s079-GOKE

DRAWN BY: AJ AUSTIN
APPROVED: LL AUSTIN
CREW: BS-SB-BD

SHEET 4 OF 4