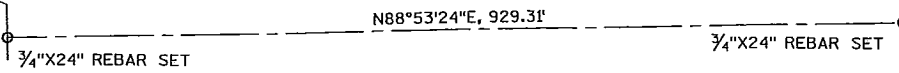


RR SPIKE FOUND



N1°06'36\"/>

S1°06'36\"/>

N1°06'36\"/>


S1°06'36\"/>

N89°42'35\"/>

N89°42'35\"/>


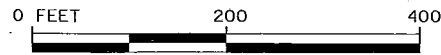
3/4\"/>

LINCOLN AVENUE



ALUMINUM MONUMENT FOUND

N



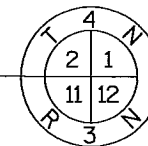
LEGAL DESCRIPTION

PART OF THE SE1/4 OF SECTION 2, T4N, R3W, TOWN OF SOUTH LANCASTER, GRANT COUNTY, WISCONSIN DESCRIBED AS FOLLOWS:

BEGINNING AT THE S1/4 CORNER OF SAID SECTION 2; THENCE ALONG THE WEST LINE OF THE SAID SE1/4 N1°06'36\"/>

SURVEY MADE FOR THE CITY OF LANCASTER, JANUARY, 2006

PLAT OF SURVEY



SET PK AT TIES



KLUG PARCEL  
SECTION 2, T4N, R3W  
CITY OF LANCASTER,  
GRANT COUNTY, WISCONSIN