

# PLAT OF SURVEY

**DESCRIPTION PROVIDED:**

Property described in Volume 1042, Page 388, recorded as Document No. 672717, Grant County Registry, and being described as follows:  
The West 1/2 of Lots 4 and 5, Block 11 of the Original Plat of the Village, now City, of Fennimore, Grant County, Wisconsin.

**SURVEYOR'S CERTIFICATE:**

I, Larry L. Austin, Registered Wisconsin Land Surveyor, hereby certify:

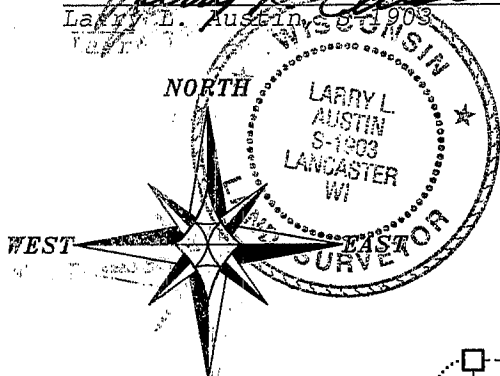
That the above description was surveyed, mapped and monumented as shown on this plat by me or under my direct supervision.  
That conformance with local ordinances are not guaranteed with this survey.  
That this survey was prepared under the instructions of Jim Lewis.  
That to the best of my knowledge and belief, this plat is an accurate representation thereof.  
That all plans that do not show a seal imprint in red ink may contain unauthorized alterations.  
The certification contained on this document shall not apply to any copies.

Dated this 5th day of December, 2005.

Date: Larry L. Austin  
Larry L. Austin, S-1903

**LEGEND**

- No. 6 x 24" rebar set with cap
- No. 10 rebar found
- △ 1" diameter iron pipe found
- ( ) Recorded as
- [ - ] Property described in Volume and Page, Grant County Registry
- ☼ Tree
- ▲ 2" diameter iron pipe found

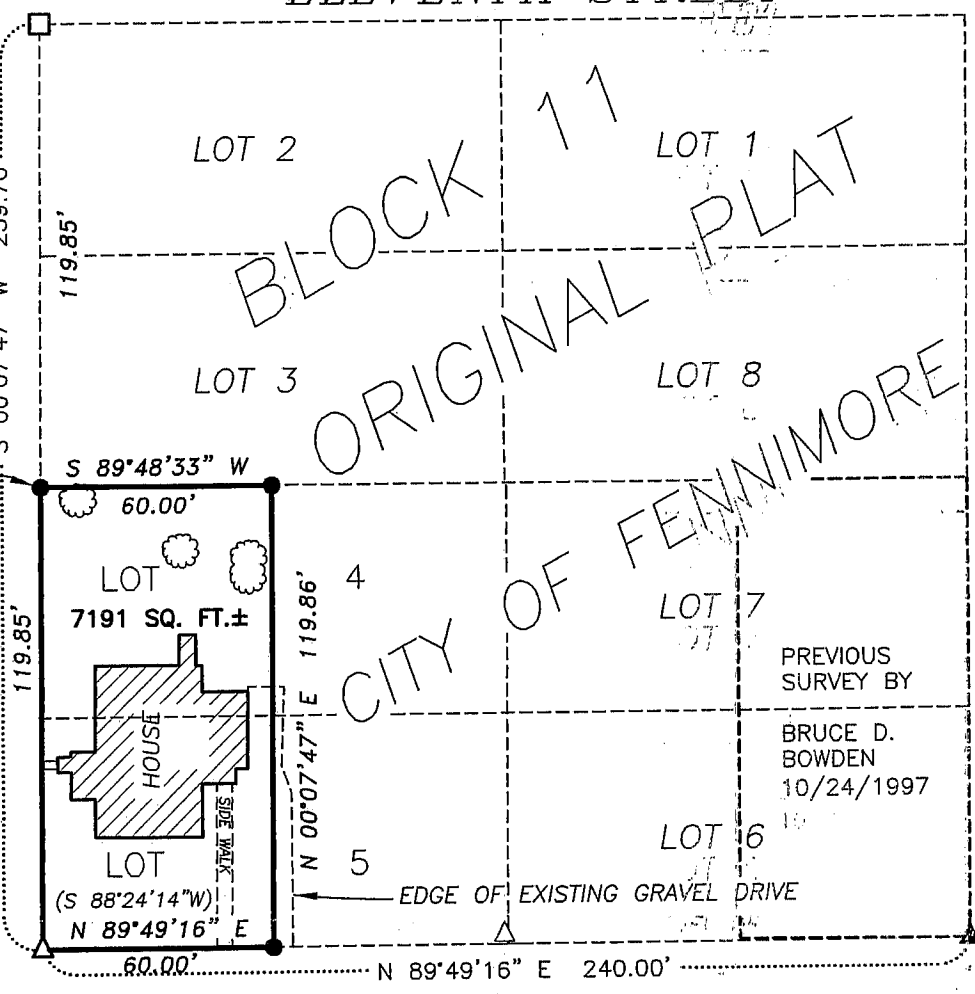


SOUTH  
BEARINGS REFERENCED TO THE WEST LINE OF THE ORIGINAL BLOCK 11 WHICH IS ASSUMED TO BEAR S 00°07'47" W

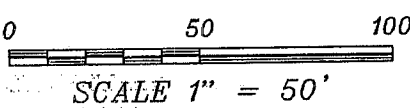
MONROE STREET

ELEVENTH STREET

BLOCK 11 ORIGINAL PLAT CITY OF FENNIMORE



PREVIOUS SURVEY BY  
BRUCE D. BOWDEN  
10/24/1997



TWELFTH STREET



**Austin Engineering LLC**

Prepared For: **JIM LEWIS**

4211 HWY 81 E, LANCASTER, WI 53813  
PHONE: 608-723-6363 FAX 608-723-6702

JOB NO: 05S244-LEWIS  
FIELDBOOK: 2511  
G:\GRANTDOT\HWY18  
H:\PLAT\FENNIMORE\05S244-LEWIS

DRAWN BY: CP SKAIFE  
APPROVED: LL AUSTIN  
CREW: BS-SA-BO  
SHEET 1 OF 1