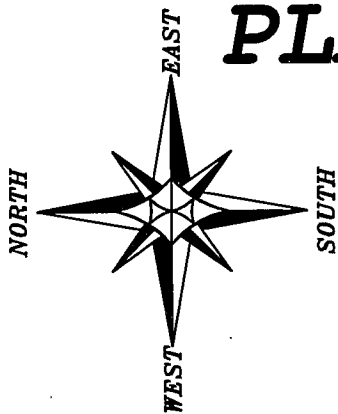


PLAT OF RESURVEY



LEGEND

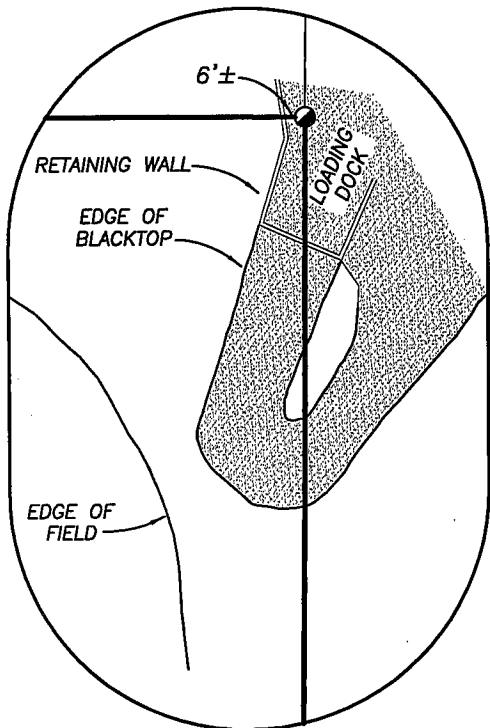
- Aluminum Monument found
- △ 1" diameter iron pipe found
- No. 6 rebar found
- No. 6 x 24" rebar set with cap
- ⊙ PK Nail Set

() Recorded as

-x-x- Approximate fence location

BEARINGS REFERENCED TO THE SOUTH LINE OF THE SW 1/4 OF SECTION 34 WHICH IS ASSUMED TO BEAR S 89°30'44" E.

DETAIL "A"



17.00± ACRES
740,520± SQ.FT.
PARCEL 2 - PREVIOUS SURVEY BY LARRY AUSTIN DATED 9-30-1997

5.00± ACRES
217,800± SQ.FT.
PARCEL 1 - PREVIOUS SURVEY BY LARRY AUSTIN DATED 9-30-1997


TRACT 1
PREVIOUS SURVEY BY LARRY AUSTIN DATED 6-9-2005

WEST 1/4 CORNER SECTION 34, T1N R2W

SOUTHWEST CORNER SECTION 34, T1N R2W P.O.B. PARCEL 1

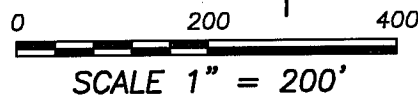
STATE OF WISCONSIN

STATE OF ILLINOIS



LOT 1
C.S.M. NO. 246
DOC. NO. 510777

LOT 2
C.S.M. NO. 246
DOC. NO. 510777



Austin Engineering LLC

4211 HWY 81 E, LANCASTER, WI 53813
PHONE 608-723-6363 FAX 608-723-6702

Prepared For: MAJK CORP

JOB NO: 05s170
FIELDBOOK: 9729
G:\T1NR2W\33WC
H:\PLAT\T1NR2W\34\05s170-MAJKcorp

DRAWN BY: AJ AUSTIN
APPROVED: LL AUSTIN
CREW: BS-SA-BD

SHEET 1 OF 2

PLAT OF RESURVEY

PARCEL 1 - DESCRIPTION PROVIDED:

COMMENCING AT THE SOUTHWEST CORNER OF SECTION 34, T1N R2W OF THE 4TH P.M., GRANT COUNTY, WISCONSIN, SAID POINT BEING THE POINT OF BEGINNING;
THENCE S 89°30'44" E 301.19' TO A 3/4" REBAR ON THE SOUTH LINE OF SAID SECTION 34;
THENCE N 00°21'39" E 723.14' TO A 3/4" REBAR;
THENCE N 89°30'44" W 301.19' TO A 3/4" REBAR ON THE WEST LINE OF SAID SECTION 34;
THENCE S 00°21'39" W 723.14' TO THE POINT OF BEGINNING, CONTAINING 5.000 ACRES, MORE OR LESS, AND BEING SUBJECT TO ANY AND ALL EASEMENTS OF RECORD AND/OR USAGE.

PARCEL 2 - DESCRIPTION PROVIDED:

COMMENCING AT THE SOUTHWEST CORNER OF SECTION 34, T1N R2W OF THE 4TH P.M., GRANT COUNTY, WISCONSIN;
THENCE S 89°30'44" E 301.19' TO A 3/4" REBAR ON THE SOUTH LINE OF SAID SECTION 34, SAID BAR MARKING THE POINT OF BEGINNING;
THENCE S 89°30'44" E 1024.87' TO A 3/4" REBAR MARKING THE SOUTHEAST CORNER OF THE SOUTHWEST 1/4 OF SOUTHWEST 1/4 OF SAID SECTION;
THENCE N 00°13'49" E 723.13' TO A 3/4" REBAR ON THE EAST LINE OF THE SOUTHWEST 1/4, OF THE SOUTHWEST 1/4 OF SAID SECTION 34;
THENCE N 89°30'44" W 1023.22' TO A 3/4" REBAR;
THENCE S 00°21'39" W 723.14' TO THE POINT OF BEGINNING, CONTAINING 17.000 ACRES, MORE OR LESS, AND BEING SUBJECT TO ANY AND ALL EASEMENTS OF RECORD AND/OR USAGE.

SURVEYOR'S CERTIFICATE:

I, Larry L. Austin, Registered Wisconsin Land Surveyor, hereby certify:

That the above descriptions were resurveyed, mapped and monumented as shown on this plat by me or under my direct supervision.

That conformance with local ordinances are not guaranteed with this survey.

That this survey was prepared under the instructions of Attorney Bob Sabers..


That to the best of my knowledge and belief, this plat is an accurate representation thereof.

That all plans that do not show a seal imprint in red ink may contain unauthorised alterations.

The certification contained on this document shall not apply to any copies.

Dated this 7th day of October, 2005.

Larry L. Austin, S-1903



SURVEYOR'S NOTES:

Surveyor has made no investigation for easements of record, encumbrances, restrictive covenants, ownership title evidence except as specifically shown on this plat. No distance should be assumed by scaling. No improvements have been located unless shown and noted. No representation as to ownership, use or possession should be hereon implied. Refer to abstract, title or local ordinances for any additional restriction, easements or building setback lines. No abstract, nor title commitment, nor results of title searches were furnished the surveyor. There may exist documents of record which would affect this parcel.



Austin
Engineering *llc*

4211 HWY 81 E, LANCASTER, WI 53813
PHONE 608-723-6363 FAX 608-723-6702

Prepared For: MAJK CORP

JOB NO: 05s170
FIELDBOOK: 9729
G:\T1NR2W\33WC
H:\PLAT\T1NR2W\34\05s170-MAJKcorp

DRAWN BY: AJ AUSTIN
APPROVED: LL AUSTIN
CREW: BS-SA-BD

SHEET 2 OF 2