

PLAT OF SURVEY

DESCRIPTION PROVIDED:

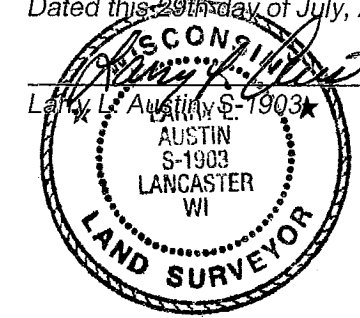
Property described in Warranty Deed recorded in Volume 702, Page 956 as Document No. 555337, Grant County Registry and being described as follows: The Easterly 58 feet of Lot 2, Block 4, of the Original Plat of the Village of BLOomington (formerly Tafton), Grant Co., Wis., according to the recorded map or plat thereof.

SURVEYOR'S CERTIFICATE:

I, Larry L. Austin, Registered Wisconsin Land Surveyor, hereby certify: That the above description was surveyed, mapped and monumented as shown on this plat by me or under my direct supervision. That conformance with local ordinances are not guaranteed with this survey. That this survey was prepared under the instructions of James Struntz. That to the best of my knowledge and belief, this plat is an accurate representation thereof.

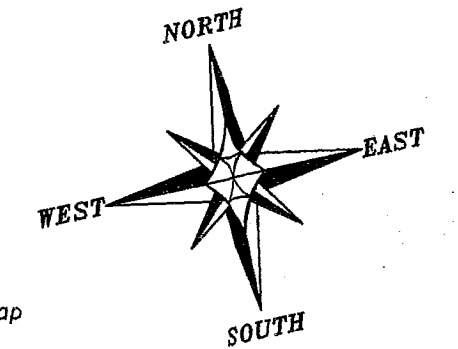
Dated this 29th day of July, 2005.

All plans that do not show a seal imprint in red ink may contain unauthorized alterations. The certification contained on this document shall not apply to any copies.




LEGEND

- △ 1" diameter iron pipe found
- No. 6 x 24" rebar set with cap
- No. 10 x 30" rebar set
- () Recorded as
- ⊕ Utility Pole



BEARINGS REFERENCED TO THE NORTH LINE OF BLOCK 4, O.P., VILLAGE OF BLOOMINGTON, WHICH IS ASSUMED TO BEAR N 76°48'33" W.



SCALE 1" = 50'

PLAT OF SURVEY

PREPARED FOR: JAMES STRUNTZ
BLOCK 4, ORIGINAL PLAT, VILLAGE OF BLOOMINGTON, GRANT COUNTY, WISCONSIN



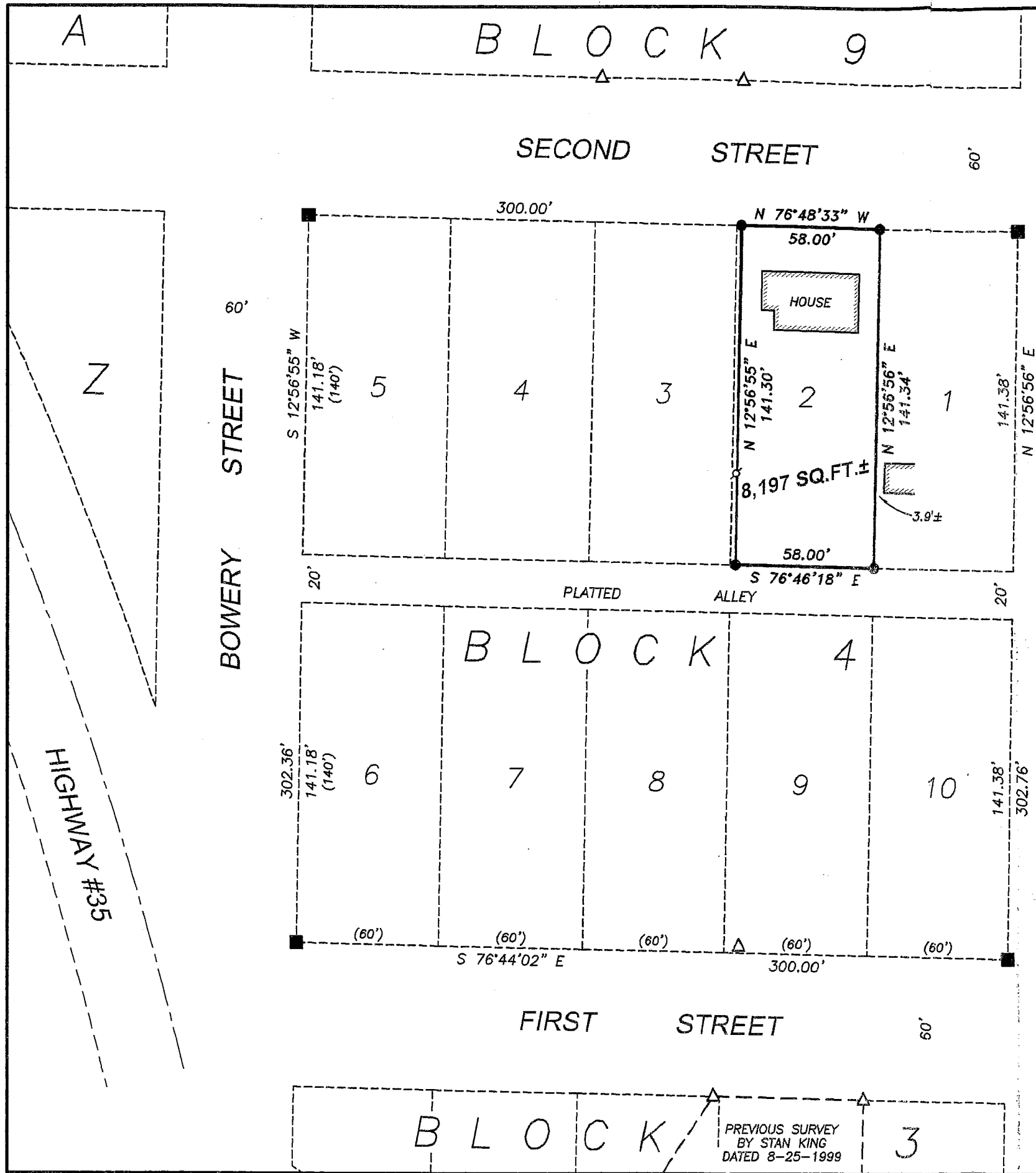
Austin Engineering LLC

4211 HWY 81 E
LANCASTER, WI 53813
PHONE 608-723-6363
FAX 608-723-6702

JOB NO: 05s134
FIELDBOOK: 2417
G:\BLOOMGTN\TAFTBLK5
H:\PLAT\BLOOMGTN\OP\05s134-STRUNTZ

DRAWN BY: AJ AUSTIN
APPROVED: LL AUSTIN
CREW: BS-SA-BD

SHEET 1 OF 1



PREVIOUS SURVEY BY STAN KING DATED 8-25-1999

HIGHWAY #35

A

B L O C K 9

SECOND STREET

BOWERY STREET

PLEASANT STREET

B L O C K 5

B L O C K 4

FIRST STREET

B L O C K 3