

Book 17 PAGE 84

PLAT OF SURVEY

DESCRIPTION PROVIDED:

Property described in Warranty Deed recorded in Volume 662, Page 661 as Document No. 534207, Grant County Registry and being described as follows: The North Half (N. 1/2) of Lot Five (5) and the North Half (N. 1/2) of the West Half (W. 1/2) of Lot Four (4) in Block Four (4) of the Original Plat of the Village of Bloomington, Grant County, Wisconsin.

SURVEYOR'S CERTIFICATE:

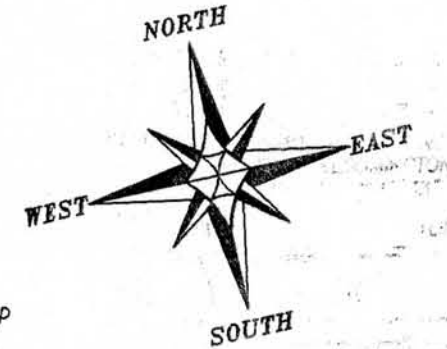
I, Larry L. Austin, Registered Wisconsin Land Surveyor, hereby certify: That the above description was surveyed, mapped and monumented as shown on this plat by me or under my direct supervision. That conformance with local ordinances are not guaranteed with this survey. That this survey was prepared under the instructions of John Skaife. That to the best of my knowledge and belief, this plat is an accurate representation thereof. Dated this 30th day of July, 2005.

Larry L. Austin
Larry L. Austin, S-1903
LANCASTER WI
LAND SURVEYOR

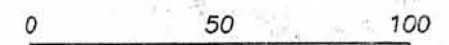
All plans that do not show a seal imprint in red ink may contain unauthorized alterations. The certification contained on this document shall not apply to any copies.

LEGEND

- △ 1" diameter iron pipe found
- No. 6 rebar found
- No. 10 rebar found
- No. 6 x 24" rebar set with cap
- () Recorded as



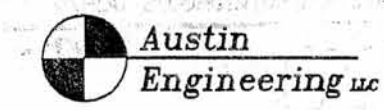
BEARINGS REFERENCED TO THE NORTH LINE OF BLOCK 4, O.P., VILLAGE OF BLOOMINGTON, WHICH IS ASSUMED TO BEAR N 76°48'33" W.



SCALE 1" = 50'

PLAT OF SURVEY

PREPARED FOR: JOHN SKAIFE
BLOCK 4, ORIGINAL PLAT, VILLAGE OF BLOOMINGTON, GRANT COUNTY, WISCONSIN



4211 HWY 81 E
LANCASTER, WI 53813
PHONE 608-723-6363
FAX 608-723-6702

JOB. NO: 05s134 DRAWN BY: AJ AUSTIN
FIELDBOOK: 2417 APPROVED: LL AUSTIN
G:\BLOOMG\TAFTBLK5 CREW: BS-SA-BD
H:\PLAT\BLOOMG\OP\05s134-STRUNTZ SHEET 1 OF 1

