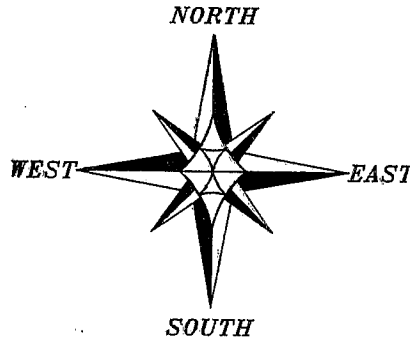
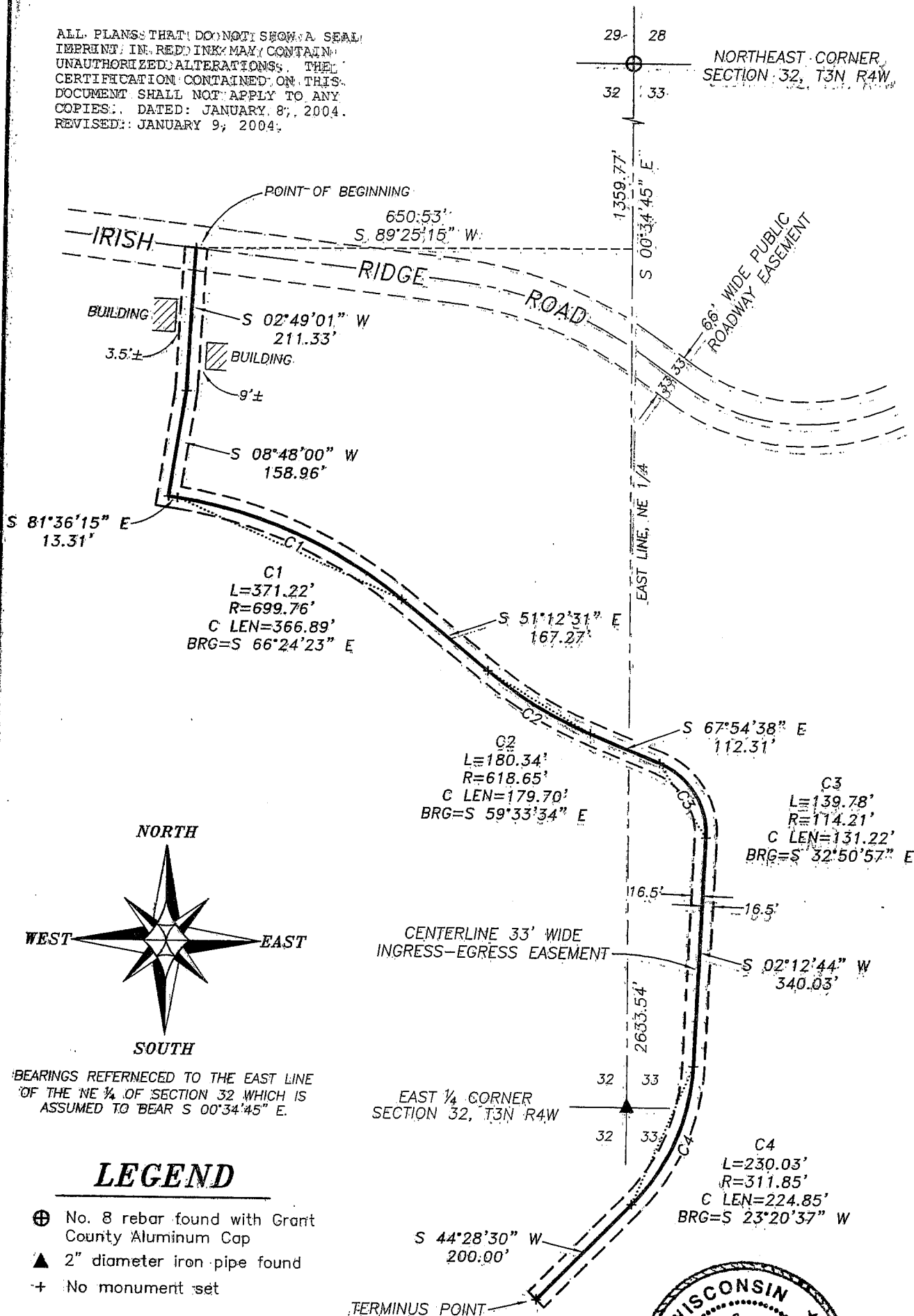


MAP OF EASEMENT

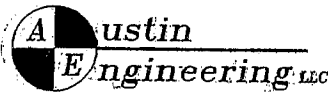

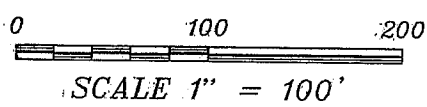
ALL PLANS THAT DO NOT SHOW A SEAL THEREIN, IN RED INK, MAY CONTAIN UNAUTHORIZED ALTERATIONS. THIS CERTIFICATION CONTAINED ON THIS DOCUMENT SHALL NOT APPLY TO ANY COPIES. DATED: JANUARY 8, 2004. REVISED: JANUARY 9, 2004.



BEARINGS REFERENCED TO THE EAST LINE OF THE NE 1/4 OF SECTION 32 WHICH IS ASSUMED TO BEAR S 00°34'45" E.

LEGEND

- ⊕ No. 8 rebar found with Grant County Aluminum Cap
- ▲ 2" diameter iron pipe found
- + No monument set



Prepared For: **DAVE KALTENBACH**

4211 HWY 81 E, LANCASTER, WI 53813
 PHONE 608-723-6363 FAX 608-723-6702

JOB NO.: 03S325
 FIELDBOOK: 2335
 G:\T3NR4W\32
 H:\PLAT\T3NR4W\33\03S325-KALTENBACH

DRAWN BY: AJ AUSTIN
 APPROVED: LL AUSTIN
 CREW: BS - SA

MAP OF EASEMENT

EASEMENT DESCRIPTION:

A Thirty-three foot (33') wide ingress-egress easement being located in the Southeast Quarter (SE ¼) of the Northeast Quarter (NE ¼) and Government Lot 1 of Section Thirty-two (32) and in the Southwest Quarter (SW ¼) of the Northwest Quarter (NW ¼) and the Northwest Quarter (NW ¼) of the Southwest Quarter (SW ¼) of Section Thirty-three (33), Town Three (3) North, Range Four (4) West of the 4th P.M., Waterloo Township, Grant County, Wisconsin, the centerline of said easement being described as follows:
Commencing at the Northeast corner of said Section Thirty-two (32);
thence South 00° 34' 45" East 1359.77' along the East line of said Section Thirty-two (32);
thence South 89° 25' 15" West 650.53' to a point in the centerline of a township road known as Irish Ridge Road, said point being the point of beginning;
thence South 02° 49' 01" West 211.33';
thence South 08° 48' 00" West 158.96';
thence South 81° 36' 15" East 13.31';
thence 371.22' on the arc of a curve to the right having a radius of 699.76' and a long chord bearing South 66° 24' 23" East 366.89';
thence South 51° 12' 31" East 167.27';
thence 180.34' on the arc of a curve to the left having a radius of 618.65' and a long chord bearing South 59° 33' 34" East 179.70';
thence South 67° 54' 38" East 112.31';
thence 139.78' on the arc of a curve to the right having a radius of 114.21' and a long chord bearing South 32° 50' 57" East 131.22';
thence South 02° 12' 44" West 340.03';
thence 230.03' on the arc of a curve to the right having a radius of 311.85' and a long chord bearing South 23° 20' 37" West 224.85';
thence South 44° 28' 30" West 200.00' to the terminus point.

SURVEYOR'S CERTIFICATE:

I, Larry L. Austin, Registered Wisconsin Land Surveyor, hereby certify:

That the above description was surveyed and mapped as shown on this plat by me or under my direct supervision.

That conformance with local ordinances are not guaranteed with this survey.

That this easement was prepared under the instructions of Roger Jentz of Jentz Real Estate and Development LLC.


That to the best of my knowledge and belief, this plat is an accurate representation thereof.

That all plans that do not show a seal imprint in red ink may contain unauthorized alterations.

The certification contained on this document shall not apply to any copies.

Dated this 8th day of January, 2004.

Revised this 9th day of January, 2004. (Revised E ¼ Corner, Section 32 location on Map)


Larry L. Austin, S-1903

SURVEYOR'S NOTES:

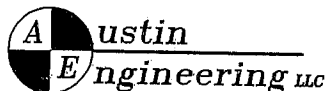
This easement will not exist until it is recorded by deed or by other documentation.

The use, maintenance, replacement, assignments or other pertinent information of this easement should be addressed between Grantee and Grantor.

It is recommended that this easement be clarified.

No improvements have been located unless shown and noted.

No representation as to ownership, use or possession should be hereon implied.



Prepared For: DAVE KALTENBACH

4211 HWY 81 E, LANCASTER, WI 53813
PHONE 608-723-6363 FAX 608-723-6702

JOB NO: 03S325
FIELDBOOK: 2335
G:\T3NR4W\32
H:\PLAT\T3NR4W\33\03S325-KALTENBACH

DRAWN BY: AJ AUSTIN
APPROVED: LL AUSTIN
CREW: BS - SA

SHEET 2 OF 2