

SE 1/4 - NE 1/4

PLAT OF SURVEY Book 13 Page 75

LOCATED IN THE NORTHWEST ONE-QUARTER OF THE NORTHEAST ONE-QUARTER OF SECTION 35,
AND IN THE NORTHEAST ONE-QUARTER OF THE NORTHEAST ONE-QUARTER OF SECTION 34,
TOWNSHIP 2 NORTH, RANGE 2 WEST, PARIS TOWNSHIP, GRANT COUNTY WISCONSIN

NORTHWEST CORNER
NE 1/4 OF THE NE 1/4
SECTION 34

NORTHWEST CORNER
SECTION 35
(ALUMINUM MONUMENT FOUND)

NORTH 1/4 CORNER
SECTION 35
(3/4" BAR FOUND)

Boundary Description:

Lot 1:

A parcel of land located in the Northwest One-Quarter of the Northwest One-Quarter of Section 35 and in the Northeast One-Quarter of the Northeast One-Quarter of Section 34, Township 2 North, Range 2 West, Paris Township, Grant County, Wisconsin, more fully described as follows:

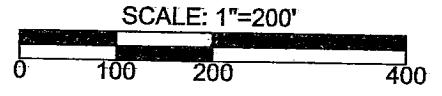
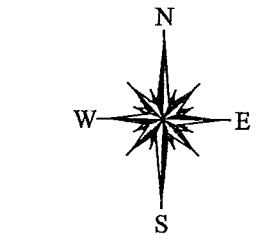
Commencing at the Northwest corner of said Section 35 said corner being the Point of Beginning, thence S 89°52'57" E 1,225.85' along the north line of the Northwest One-Quarter of said Section 35 to the centerline of County Trunk Highway "HH", thence S 21°03'24" E 261.40' along said centerline to the east line of the Northwest One-Quarter of said Section 35, thence S 00°03'06" E 133.72', thence N 89°51'36" W 349.27', thence S 00°02'52" W 882.39', thence S 89°57'21" E 349.47' to the east line of the Northwest One-Quarter of the Northwest One-Quarter of said Section 35, thence S 00°01'23" W 70.25' to the southeast corner of the Northwest One-Quarter of the Northwest One-Quarter of said Section 35, thence N 89°57'21" W 1,319.44' to the Southwest corner of the Northwest One-Quarter of the Northwest One-Quarter of said Section 35, thence N 89°26'34" W 1,322.21' to the Southwest corner of the Northeast One-Quarter of the Northeast One-Quarter of said Section 34, thence N 00°05'51" E 1,331.00' to the Northwest corner of the Northeast One-Quarter of the Northeast One-Quarter of said Section 34, thence S 89°27'05" E 1,320.03' to the Point of Beginning.

The above described parcel contains 73.337 acres, more or less, and is subject to any and all easements of record and/or usage.

Surveyor's Certificate:

I, Stanley J. King, Registered Land Surveyor, hereby certify that the above description was surveyed, mapped and monumented by me or under my direct supervision under the direction of Kowalski Kieler, Inc., and that to the best of my knowledge and belief the same is an accurate representation thereof.

Stanley King 1/19/04
Stanley J. King, S-2001
Blackhawk Engineering, Ltd.
2 Insight Drive
Platteville, WI 53818
(608) 348-4433



LOT #1
INCLUSIVE ROAD RIGHT-OF-WAY
3,194,554 SF
73.337 ACRES
EXCLUSIVE ROAD RIGHT-OF-WAY
3,174,976 SF
72,887 ACRES

LEGEND:

- DENOTES 3/4"x24" SOLID IRON BAR WEIGHING 1.50 lbs. PER LINEAL FOOT SET
- DENOTES 3/4" SOLID ROUND IRON ROD FOUND
- ⊕ DENOTES ALUMINUM MONUMENT FOUND
- () DENOTES RECORDED AS BEARING
- 1.) BEARINGS ARE REFERENCED TO THE NORTH LINE OF THE NORTHWEST 1/4 OF SECTION 35. ASSUMED BEARING N 89°52'57" W.

CURVE #1
RADIUS - 1,687.10'
ARC LENGTH - 86.47'
INTERIOR ANGLE - 2°52'07"
CHORD - S 22°27'36" E 84.46'
TANGENT IN - S 21°01'18" E
TANGENT OUT - S 23°53'40" E

UNPLATTED
LANDS
BY OTHERS

UNPLATTED LANDS
BY OTHERS

NW 1/4 - NW 1/4

NE 1/4 - NE 1/4

NW 1/4 - NE 1/4

SW 1/4 - NE 1/4

SE 1/4 - NE 1/4

UNPLATTED LANDS
BY OTHERS

SW 1/4 - NW 1/4

SURVEY CREW: KAK & JRP
DRAWN BY: MAK
DATE: SEPT. 02, 2003

PREPARED FOR: KOWALSKI & KIELER INC.
DICKEYVILLE, WI

SE 1/4 - NE 1/4

PLAT OF SURVEY Book 13 Page 75

LOCATED IN THE NORTHWEST ONE-QUARTER OF THE NORTHWEST ONE-QUARTER OF SECTION 35,
AND IN THE NORTHEAST ONE-QUARTER OF THE NORTHEAST ONE-QUARTER OF SECTION 34,
TOWNSHIP 2 NORTH, RANGE 2 WEST, PARIS TOWNSHIP, GRANT COUNTY WISCONSIN

UNPLATTED LANDS
BY OTHERS

NORTHWEST CORNER
SECTION 35
(ALUMINUM MONUMENT FOUND)

SW 1/4 - SW 1/4

NORTH 1/4 CORNER
SECTION 35
(3/4" BAR FOUND)

S 89°27'05" E 1,320.03'

Boundary Description:

Lot 1:

A parcel of land located in the Northwest One-Quarter of the Northwest One-Quarter of Section 35 and in the Northeast One-Quarter of the Northeast One-Quarter of Section 34, Township 2 North, Range 2 West, Paris Township, Grant County, Wisconsin, more fully described as follows:

Commencing at the Northwest corner of said Section 35 said corner being the Point of Beginning, thence S 89°52'57" E 1,225.85' along the north line of the Northwest One-Quarter of said Section 35 to the centerline of County Trunk Highway "HH", thence S 21°03'24" E 261.40' along said centerline to the east line of the Northwest One-Quarter of said Section 35, thence S 00°03'06" E 133.72', thence N 89°51'36" W 349.27', thence S 00°02'52" W 882.39', thence S 89°57'21" E 349.47' to the east line of the Northwest One-Quarter of the Northwest One-Quarter of said Section 35, thence S 00°01'23" W 70.25' to the southeast corner of the Northwest One-Quarter of the Northwest One-Quarter of said Section 35, thence N 89°57'21" W 1,319.44' to the Southwest corner of the Northwest One-Quarter of the Northwest One-Quarter of said Section 35, thence N 89°26'34" W 1,322.21' to the Southwest corner of the Northeast One-Quarter of the Northeast One-Quarter of said Section 34, thence N 00°05'51" E 1,331.00' to the Northwest corner of the Northeast One-Quarter of the Northeast One-Quarter of said Section 34, thence S 89°27'05" E 1,320.03' to the Point of Beginning.

The above described parcel contains 73.337 acres, more or less, and is subject to any and all easements of record and/or usage.

Surveyor's Certificate:

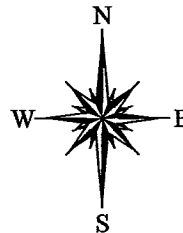

I, Stanley J. King, Registered Land Surveyor, hereby certify that this survey has been completed in full compliance with Chapter 236.34 of the Wisconsin Statutes and under the direction of Kowalski & Kieler Inc., I have made a survey according to the description and instructions furnished to me and that the plat of survey drawn herein is a correct representation of the survey to the best of my knowledge and belief.

Stanley J. King

9-8-03

Date

Stanley J. King, RLS-2001
Blackhawk Engineering, Ltd.
2 Insight Drive
Platteville, WI 53818
(608) 348-4433



SCALE: 1"=200'
0 100 200 400

LOT #1

INCLUSIVE ROAD RIGHT-OF-WAY
3,194,554 SF
73.337 ACRES
EXCLUSIVE ROAD RIGHT-OF-WAY
3,174,976 SF
72,887 ACRES

LEGEND:

- DENOTES 3/4"x24" SOLID IRON BAR WEIGHING 1.50 lbs. PER LINEAL FOOT SET
- DENOTES 3/4" SOLID ROUND IRON ROD FOUND
- ⊙ DENOTES ALUMINUM MONUMENT FOUND
- () DENOTES RECORDED AS BEARING
- 1.) BEARINGS ARE REFERENCED TO THE NORTH LINE OF OF THE NORTHWEST 1/4 OF SECTION 35. ASSUMED BEARING N 89°52'57" W.

CURVE #1

RADIUS - 1,687.10'
ARC LENGTH - 86.47'
INTERIOR ANGLE - 2°52'07"
CHORD - S 22°27'36" E 84.46'
TANGENT IN - S 21°01'18" E
TANGENT OUT - S 23°53'40" E

(S 21°01'18" E) 53.60'
(321.17)
S 21°03'24" E 261.40'
321.17'

(S 21°01'18" E) 261.60'
S 21°03'24" E 261.40'

(S 00°01'23" W) 133.36'
(N 89°52'57" W) 50'
(N 89°51'36" W) 349.27'

(S 00°03'06" E) 133.72'

EAST LINE OF THE
NW 1/4 OF THE NW 1/4

(N 00°01'23" E 882.46')
S 00°02'52" W 882.39'

LAND AS DESCRIBED
IN VOL. 969 PAGE 122

(N 89°57'22" W 349.47') 40.67'
S 89°57'21" E 349.47' 308.80'
S 00°01'23" W 70.25'

40.28'

NE 1/4 - NE 1/4

UNPLATTED LANDS
BY OTHERS

SW 1/4 - NW 1/4

SURVEY CREW: KAK & JRP
DRAWN BY: MAK
DATE: SEPT. 02, 2003

PREPARED FOR: KOWALSKI & KIELER INC.
DICKEYVILLE, WI