

PLAT OF SURVEY for TOM OKEY

DESCRIPTION PROVIDED:

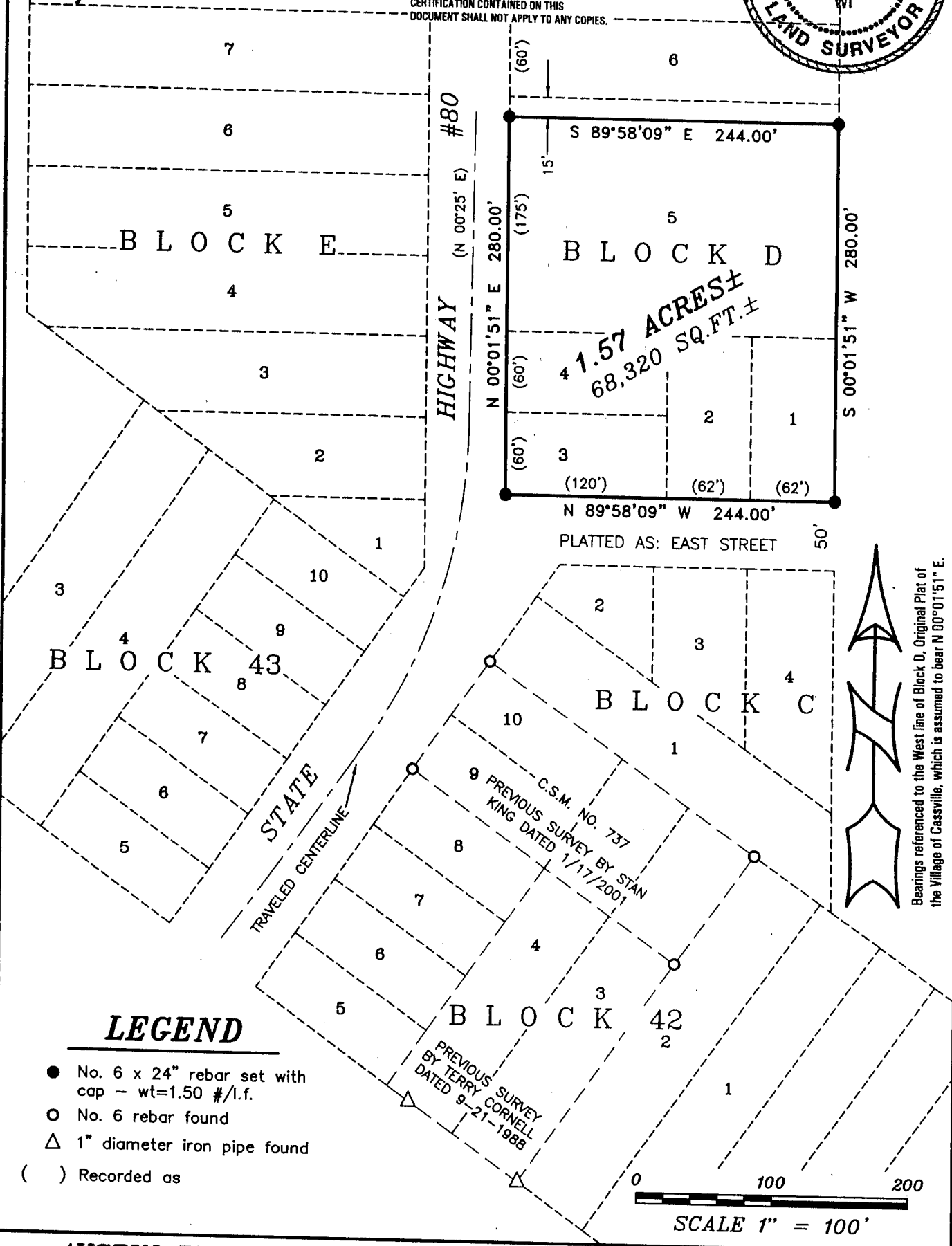

Lots One (1), Two (2), Three (3), Four (4) and Five (5), EXCEPT the North 15 feet of said Lot 5 of Block "D" in the Original Plat of the Village of Cassville, Grant County, Wisconsin, according to the recorded map or plat thereof.

SURVEYOR'S CERTIFICATE:

I, Larry L. Austin, Registered Wisconsin Land Surveyor, hereby certify: That the above description was surveyed, mapped and monumented as shown on this plat by me or under my direct supervision all in accordance with the provisions of Tom Okey and to the best of my knowledge and belief, this plat is an accurate representation thereof.
Dated this 30th day of January, 2002.

Larry L. Austin
Larry L. Austin, S-1903

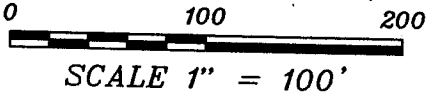
ALL PLANS THAT DO NOT SHOW A SEAL IMPRINT IN RED INK MAY CONTAIN UNAUTHORIZED ALTERATIONS. THE CERTIFICATION CONTAINED ON THIS DOCUMENT SHALL NOT APPLY TO ANY COPIES.



Bearings referenced to the West line of Block D, Original Plat of the Village of Cassville, which is assumed to bear N 00°01'51" E.

LEGEND

- No. 6 x 24" rebar set with cap - wt=1.50 #/l.f.
- No. 6 rebar found
- △ 1" diameter iron pipe found
- () Recorded as



AUSTIN ENGINEERING, LLC
4211 HWY 81 E, LANCASTER, WI 53813
PHONE 608-723-6363 FAX 608-723-6702

FIELDBOOK: 2008
G:\G\CASSVILLE
C:\AJA\CASSVILLE\OP\BLOCKD\OKEY-01S024

DRAWN BY: AJ AUSTIN
APPROVED: LL AUSTIN
CREW: BS - SB