

PLAT OF SURVEY for ROBERT SHIELDS

LOCATED IN LOTS NUMBER TWO (2) AND SEVEN (7) IN BLOCK NUMBER SIX (6),
HOMWOOD'S ADDITION TO THE VILLAGE OF BLUE RIVER, GRANT COUNTY, WISCONSIN.

DESCRIPTION:

Lots Number Two (2) and Seven (7) in Block Number Six (6), Homewood's Addition to the Village of Blue River, Grant County, Wisconsin.

SURVEYOR'S CERTIFICATE:

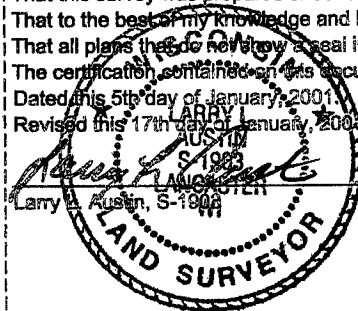
I, Larry L. Austin, Registered Wisconsin Land Surveyor, hereby certify:
That the above described was surveyed, mapped and monumented as shown on this plat by me or under my direct supervision.

That this parcel is subject to any and all easements of record and/or usage.
That conformance with local ordinances are not guaranteed with this survey.
That this survey was prepared under the direction of Robert Shields.

That to the best of my knowledge and belief, this plat is an accurate representation thereof.
That all plans that do not show a seal imprint in red ink may contain unauthorized alterations.
The certification contained on this document shall not apply to any copies.


Dated this 5th day of January, 2001
Revised this 17th day of January, 2001

Larry L. Austin, S-1808



LEGEND

- 1" IRON PIPE FOUND
- ⊕ 2" IRON PIPE FOUND
- ⊙ 1" x 30" IRON BAR SET
- ⊗ NO. 6 x 24" REBAR SET WITH CAP WT=1.50 #/L.F.
- ⊛ 1/4" DRILL HOLE PLACED IN CONCRETE



SCALE 1" = 60'
13

Bearings referenced to the South line of Block Six of Homewood's Addition which is assumed to bear S 89° 47' 45" W.



1st ADDITION TO
HOMWOOD'S
ADDITION

B L O C K

132.70'

132.08'

DAYTON STREET

HOMWOOD'S

ADDITION

JAY STREET

GRANT STREET

B L O C K

B L O C K

N 00°00'35" W 214.50'

S 00°00'35" E 214.50'

LOT 4

LOT 3

LOT 2

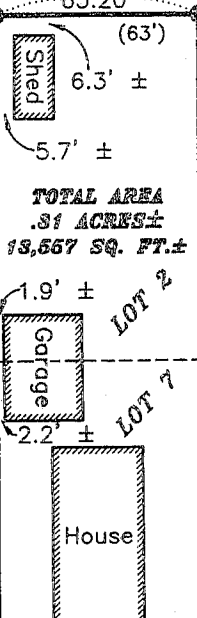
LOT 1

LOT 5

LOT 6

LOT 7

LOT 8



TOTAL AREA
.31 ACRES ±
13,557 SQ. FT. ±

LAFOLLETTE STREET

B L O C K

7