

MAP OF INLET for MICHAEL VESCIO

INLET LOCATED IN PART OF LOT 8A, BLOCK 66, ASSESSMENT PLAT, CITY OF PLATTEVILLE, GRANT COUNTY, WISCONSIN

SURVEYOR'S CERTIFICATE:

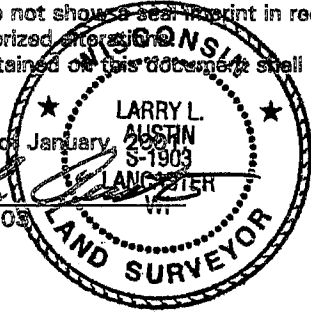
I, Larry L. Austin, Registered Wisconsin Land Surveyor, hereby certify:

That the inlet shown hereon was measured and mapped by me or under my direct supervision all in accordance with the instructions of Michael Vescio, and to the best of my knowledge and belief, this map is an accurate representation thereof.

That all plans that do not show a seal or print in red ink may contain unauthorized alterations. The certification contained on this document shall not apply to any copies.


Dated this 17th day of January, 2000

Larry L. Austin
Larry L. Austin, S-1903



Existing No. 6 rebar marking the Northwest corner of Lot 18 of Jones Addition to the City of Platteville

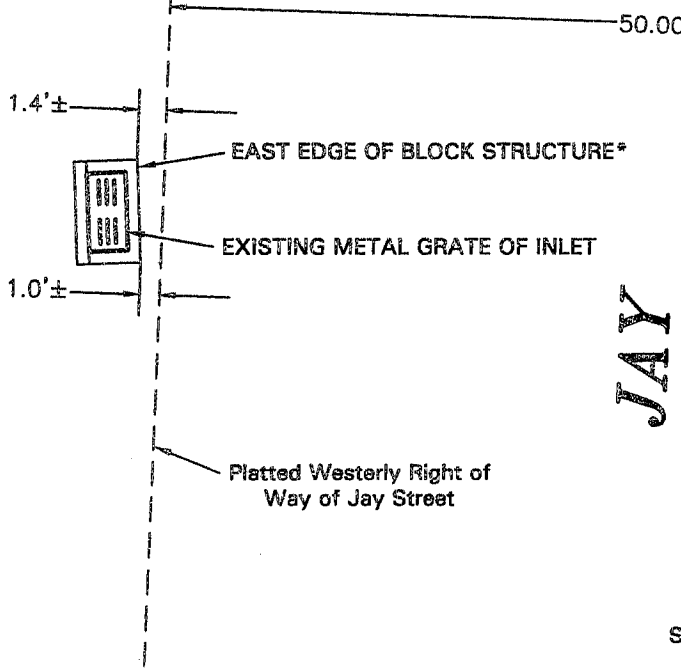
Bearings referenced to the East line of Jay Street which is assumed to bear N 01° 55' 09" E.



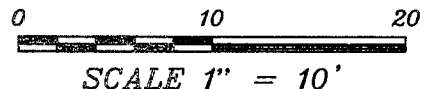
JAY STREET

N 01° 55' 09" E 172.66'

PLAT OF SURVEY for VICKI STUELKE by Larry Austin dated 10-27-2000



*NOTE:
Block structure is assumed to be 8" concrete blocks.



AUSTIN ENGINEERING, LLC
4211 HWY 81 E, LANCASTER, WI 53813
PHONE 608-723-6363 FAX 608-723-6702

FIELDBOOK: 2014
G:IPVILLE\JAY\TOPO
C:\AJA\IPVILLE\API\BLOCK66\LOT8A-COP

DRAWN BY: AJ AUSTIN
APPROVED: LL AUSTIN
CREW: BS - SB