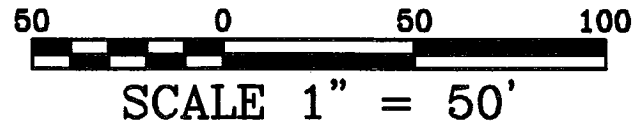


PLAT OF SURVEY for HAROLD FUNK

LEGEND

- No. 6 x 24" rebar set with cap
- △ 1" iron pipe found
- 2" iron pipe found
- x-x-x- existing fence
- () recorded as




Bearings referenced to the South line of Block 1 of Schmitt's Addition which is assumed to bear North 89° 47' 38" West.

DESCRIPTION PROVIDED:

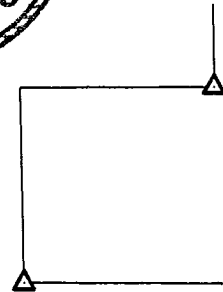
Block One (1) of Schmitt's Addition to the City of Lancaster, Grant County, Wisconsin, according to the recorded map or plat thereof.

SURVEYOR'S CERTIFICATE:

I, Larry Austin, registered land surveyor, do hereby certify:
 That the above description was surveyed, mapped and monumented by me or under my direct supervision.
 That conformance with local ordinances are not guaranteed with this survey.
 That this survey was prepared under the direction of Harold Funk.
 That on the basis of my knowledge and belief, this plat is an accurate representation thereof.
 That all plans that do not show a seal imprint in red ink may contain unauthorized alterations.
 The certification contained on this document shall not apply to any copies.
 Dated this 18th day of September, 1999.



Survey by Bruce Bowden dated September 10, 1986



Rylands

Maple 60'

Street

Block 4

Addition to
 Block 9

Lancaster

11 10 9
 Block 10

27,560 Sq. Ft.±

Schmitt's Addition to
 Block 1

Street

Lancaster

10 9 8
 Block 2

Grant

N 89°47'38" W 153.00'

60' Cherry

Street