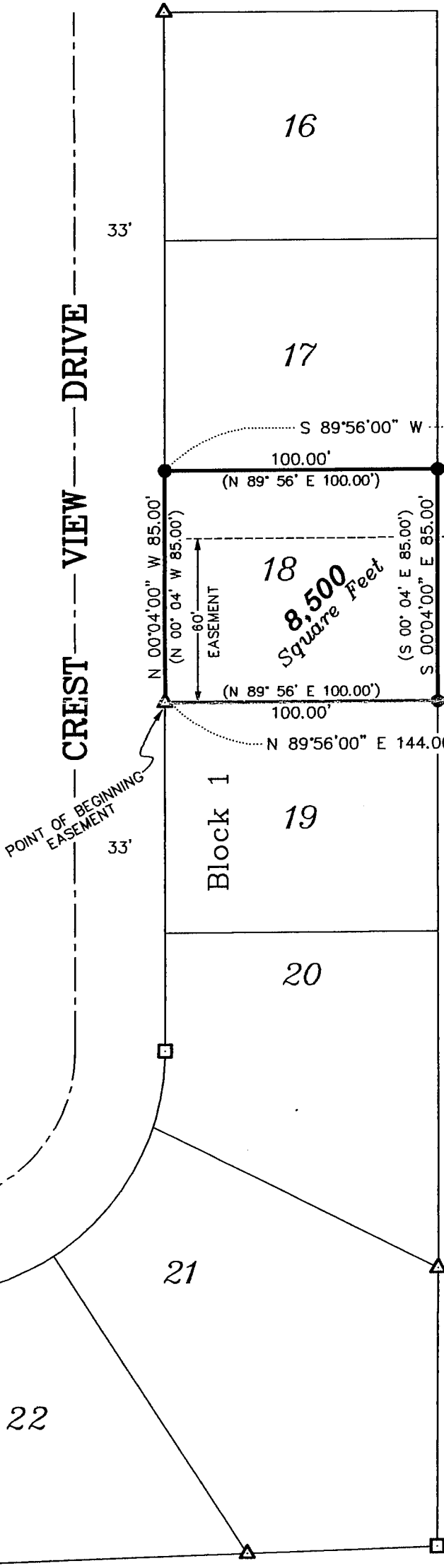


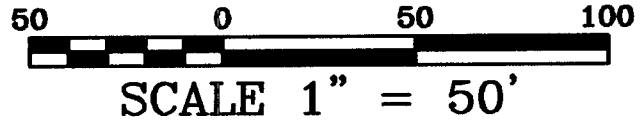
PLAT OF SURVEY for VILLAGE OF TENNYSON

Tennyson Heights Subdivision No. 2
Block 3 Village of Tennyson




LEGEND

- NO. 6 x 24" REBAR SET WITH CAP
- ▲ 1" IRON PIPE FOUND
- 2" IRON PIPE FOUND
- X X X --- EXISTING FENCE
- () RECORDED AS



Northeast corner, Lot 18, Block 1, Tennyson Heights Subdivision No. 2, Village of Tennyson, Grant County, Wisconsin, point of beginning



PROPERTY DESCRIPTION:

A parcel of land located in the Northwest Quarter (NW 1/4) of the Northeast Quarter (NE 1/4) of Section Thirty-five (35), Town Three (3) North, Range Three (3) West of the 4th P.M., Grant County, Wisconsin, said parcel being described as follows:
Commencing at the Northeast Corner of Lot Eighteen (18) of Block One (1) of Tennyson Heights Subdivision No. 2, said corner being the point of beginning;
Thence South 00°04'00" East 85.00' to the Southeast corner of said Lot;
Thence North 89°56'00" East 44.00';
Thence North 00°04'00" West 85.00';
Thence South 89°56'00" West 44.00' to the point of beginning, said parcel being subject to any and all easements of record and/or usage.


EASEMENT DESCRIPTION:

A 60' wide easement located in the Northwest Quarter (NW 1/4) of the Northeast Quarter (NE 1/4) of Section Thirty-five (35), Town Three (3) North, Range Three (3) West of the 4th P.M., Grant County, Wisconsin, said easement being located Northerly of and adjacent to the following described line:
Commencing at the Southwest Corner of Lot Eighteen (18) of Block One (1) of Tennyson Heights Subdivision No. 2, said corner being the point of beginning;
Thence North 89°56'00" East 144.00' along the South line of said Lot and it's extension thereof to the terminus point.

SURVEYOR'S CERTIFICATE:

I, Larry L. Austin, registered land surveyor, do hereby certify that the above descriptions were surveyed, mapped and monumented by me or under my direct supervision, all in accordance with the instructions of Daniel Schmit for the Village of Tennyson, and to the best of my knowledge and belief, this plat is an accurate representation thereof.
Dated this 30th day of June, 1999.

LARRY L. AUSTIN
S-1903
LANCASTER
Larry L. Austin, SW1903



AUSTIN ENGINEERING, LLC
4211 HWY 81 E, LANCASTER, WI 53813
PHONE 608-723-6363 FAX 608-723-6702

FIELDBOOK: SDR33
G:\POTOSI\TENNHGTS
C:\EPSA\PROGRAM\T3NR3W\35VP

DRAWN BY: AJ AUSTIN
APPROVED: LL AUSTIN
CREW: BS - SB