

DEC 1 1989

RECEIVED

CERTIFIED LAND CORNER

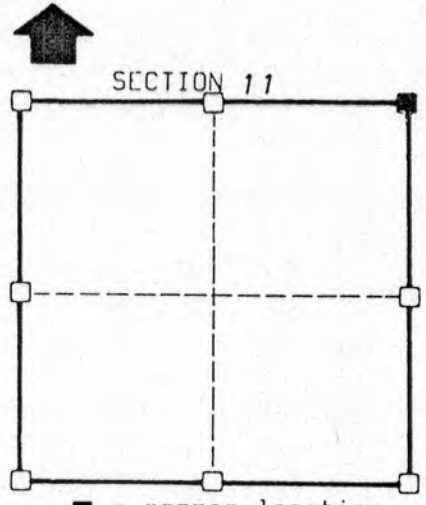

STATE OF WISCONSIN ) S.S.  
COUNTY OF Grant )

CERTIFICATE

I, Ronald R. Hayden, do hereby certify that on the 4 day of October 1989, I found (evidence) ~~(no evidence)~~ of the NE corner of Section 11, T 3 N, R 4 W, Fourth Principal Meridian, and I re-established said corner according to the Wisconsin Statutes as shown and described hereon.

Dated this 5 day of October 19 89

Ronald R. Hayden  
Ronald R. Hayden, RLS



■ = corner location  
T 3 N R 4 W  
Town of: Waterloo

History of original corner establishment:

Original corner established in 1833 by Lucius Lyon.  
Overton subdivided Section in 1856.  
KA Kerst restored corner in 1979.

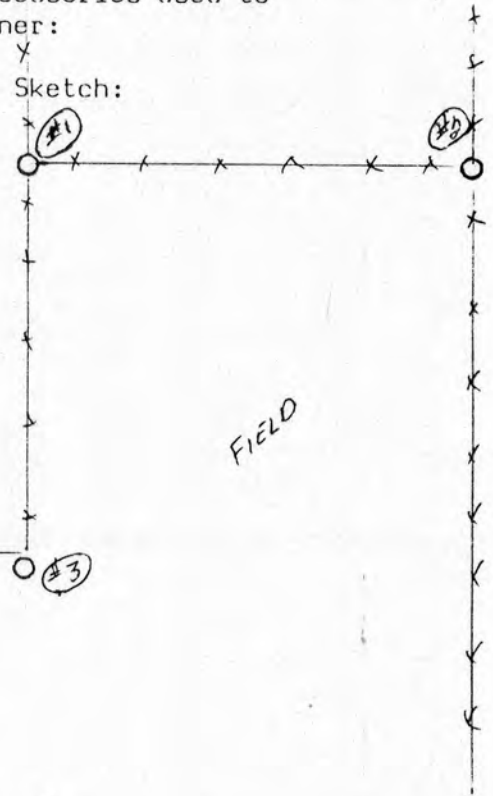
Description of corner evidence found: Area had been cleared by heavy equipment. Corner set by KA Kerst was destroyed. Found no evidence of any of the original witness. Land owner stated the brush area to the North was to be cleared also. Restored corner from KA Kerst's survey in Section 1. Used the lot corners as witnesses. Set 3/4" X 30" rebar at corner location.

Description of corner and witness monuments, references and accessories used to perpetuate the original or re-established location of this corner:

Witnesses to corner location:

Ronald R. Hayden  
\_\_\_\_\_  
\_\_\_\_\_  
\_\_\_\_\_

See back for witness descriptions.



SURVEY CONTROL ORDER

Horizontal \_\_\_\_\_  
Vertical \_\_\_\_\_

WISCONSIN COORDINATE SYSTEM

Corner	East(X)	North(Y)	Elevation(Z)	Zone
Control Sta. Name				

WITNESS DESCRIPTIONS

1. Found 3/4 inch rebar set by KA Kerst on plat of survey.  
Witness bears: N 25° 46' 50" E 709.15'
2. Found 3/4 inch rebar set by KA Kerst on plat of survey.  
Witness bears: N 45° 42' 33" E 889.85'
3. Found 2 inch iron pipe near fence corner.  
Witness bears: N 89° 16' 53" E 323.15'
4. Set steel fence post 0.88' South of Corner. Post was set upside/down.
5. 3/4 inch rebar set on survey performed by me at the northeast corner of the parcel. Witness bears: S 64° 38' 55" W 1757.68'
6. 3/4 inch rebar set on survey performed by me at the northwest corner of the parcel. Witness bears: S 68° 54' 51" W 2055.82'

Note: no near witnesses were taken because of land owner's statement that the area to the North was to be cleared. Cultivated field to west, south, and east, prevented witness being set.