Parcel No.	Sheet No.	Kind	Date	GRANTOR	GRANTEE	RECORDED Book	Page	Date	AREA Acres	Sq. Ft.	REMARKS
1	1-A	W.D.	11/20/63	Henry Fuldeman & Wife	C.B. & N. R.R. Co.						
2	1-A & 2	Deed	8/1/82	Henry Fuldeman & Wife	W.A. & N. Ry. Co.	108	191	8/11/82			
	2	Cond.	5/3/84	Dolon McLaughnessy Et al	W.A. & N. Ry. Co.	16	507	5/3/84	8.33		
3	3-A	W.D.	10/6/13	J.F. Graham et ux	C.B. & Q. R.R. Co.	171	629	11/9/13	1.05		
4	3 & 4	Deed	8/1/84	Dolon McLaughnessy Et al	W.A. & N. Ry. Co.	16	507	5/3/84	0.47		
5	3	Deed	8/1/84	Caroline Martin et al	W.A. & N. Ry. Co.	16	507	5/3/84	0.64		
6	4	Deed	8/1/84	Orrell S. Greene et al	W.A. & N. Ry. Co.	15	507	5/3/84	1.13		
7	4 to 10	W.D.	5/22/84	W.H. Moore Et al	W.A. & N. Ry. Co.	105	883	5/22/84			
8	5	Deed	8/1/84	Matilda A. Millikin et al	W.A. & N. Ry. Co.	16	507	5/3/84	0.71 0.46		Adverse Possession.
	6-10	W.D.	5/22/84	W.H. Moore Et al	W.A. & N. Ry. Co.	101	883	5/22/84			
9	6-10	Deed	8/1/84	W.H. Moore	W.A. & N. Ry. Co.	16	507	5/3/84	4.09		
	6-10	W.D.	5/22/84	W.H. Moore Et ux	W.A. & N. Ry. Co.	101	883	5/22/84			
10	11	W.D.	7/31/84	F.S. Cummings Et al	C.B. & Q. R.R. Co.	101	602	8/4/84	6.41		
11	11-A	W.D.	7/15/10	F.S. Cummings	C.B. & Q. R.R. Co.	171	109	9/15/10	0.19		
12	"	"	"	"	"	"	"	"	2.75		
13	11	W.D.	7/31/84	F.S. Cummings Et al	W.A. & N. Ry. Co.	101	60.	8/4/84	6.15		
14	11-A	W.D.	7/15/10	F.S. Cummings	C.B. & Q. R.R. Co.	171	109	9/15/10	10.62		
15	12-A	W.D.	8/25/10	W.H. Pier	C.B. & Q. R.R. Co.	171	109	9/15/10	1.66		
	12-A	W.D.	8/25/10	W.H. Pier	C.B. & N. R. R.Co.	161	602	9/15/10			
16	12	Deed	8/1/84	Pearl C. Getchell	W.A. & N. Ry. Co.	16	507	5/3/84			
	12-A	W.D.	7/9/10	Tom Woods Et ux	C.B. & Q. R.R. Co.	173	14	7/21/10	4.57		
17	12	Deed	8/1/84	Frank Getchell	W.A. & N. Ry. Co.	16	507	5/3/84	2.21		
18	12-A	Deed	5/1/84	Thomas Et al	W.A. & N. Ry. Co.	14	507	5/3/84	5.06		
									1.25		
21	14	W.D.	12/3/88	Hilda Ashton & Hus.	C.B. & N. R.R. Co.	111	665	2/6/89	7.98		
22	15	Deed	5/1/84	Esther Dapp Et al	W.A. & N. Ry. Co.	14	507	5/3/84	0.22		
23	15	Deed	8/1/84	Christopher Brand Et al	W.A. & N. Ry. Co.	16	507	5/3/84	1.75		
24	12-A	W.D.	10/23/89	Mons Simonsen adm.	C.B. & Q. R.R.Co.	227	171	10/28/89	10.3		
25	12-A	Ease	10/23/89	Edward Mundy adm.	C.B. & Q. R.R.Co.	227	295	1/24/90	Sec/Rate		No areas acquired. Use only.

PARCELS SHOWN IN NAME OF C. B. & N. R. R. CO. ACQUIRED BY C. B. & Q. R. R. CO. UNDER DEED FROM C. B. & N. R. R. CO. DATED 6/1/1883, RECORDED IN DEPT. OF STATE, WIS., 7/28/93, BOOK 12, P. 325

KEY MAP
ALL SEC. WIS.
SCALE IN MI.

RUTLEDGE
WIS.

RIVER

MISSISSIPPI

GRANT CO. WIS
JO DAVIESS CO. ILL

T1N R2W
T29N R2W

STATE OF ILLINOIS
COUNTY OF COOK

I, the undersigned, officer of the CHICAGO, BURLINGTON & QUINCY RAILROAD COMPANY do hereby certify that this is a correct map to a scale of 1" equals 400' of such railroad surveyed from survey station 7576+43.5 to survey station 7633+97.1 as projected from the records of said company.

Dated _____ Division Engineer

_____ Chief Engineer

Subscribed and sworn to before me this _____ day of _____ 19__

_____ Notary Public

My commission expires _____ 19__

PLAT Nº 1

RIGHT OF WAY TRACK & MAP
CHICAGO, BURLINGTON & QUINCY R. R. CO.

OPERATED BY THE

CHICAGO, BURLINGTON & QUINCY R. R. CO.

LA CROSSE DIVISION — WISC. ILL. STATE LINE TO CRAWFORD DIVISION CR. LINE

FROM STATION 7576+43.5 TO STATION 7633+97.1

TOKEN (ON RIVER) _____

WISCONSIN VALUATION _____

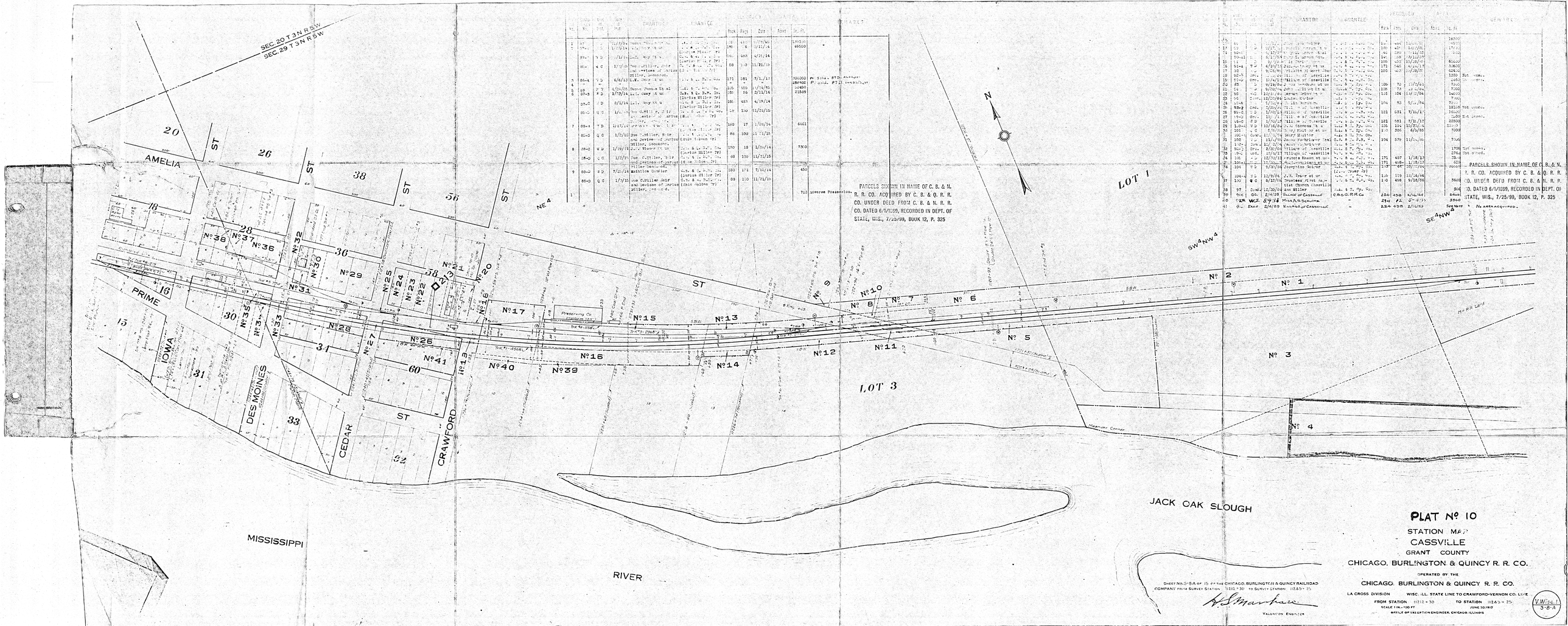

No.	Book No.	Page	Date	GRANTOR	GRANTEE	Book	Page	Date	Acres	Consid.
1	87	-	1/17/14	[illegible]	[illegible]	18	440	1/24/90		1405.00
2	87-A	-	1/24/14	[illegible]	[illegible]	135	6	2/11/14		49500
3					[illegible]					
4	87-	V D	1/14/14	[illegible]	[illegible]	[illegible]	188	4/15/14		
5	86-	W D	1/13/14	[illegible]	[illegible]	88	130	11/21/15		
6	86-A	T D	6/6/13	L.W. Doty et ux	[illegible]	171	181	7/1/13	481000	Pr. Stks. &TD. Assessr
7	88-	P T	1/24/14	[illegible]	[illegible]	185	185	7/1/13	286408	Pr. Stock. P.T.D. Assessor's
8	88-	A D	1/23/14	Thomas Stall	[illegible]	105	109	1/24/85	10490	
9	87-B	A D	1/23/14	W.L. Doty et ux	[illegible]	185	86	2/11/14	21549	
10	87-C	D D	2/1/14	W.L. Doty et ux	[illegible]	186	483	4/19/14		
11	85-D	Q C	1/-/15	Geo. C. Miller, Heir and Devisee of Julius Miller, deceased.	[illegible]	89	130	11/21/15		
12	88-A	T D	11/17/13	[illegible]	[illegible]	180	17	1/20/14		6461
13	85-D	Q C	1/5/15	Geo. C. Miller, Heir and Devisee of Julius Miller, deceased.	[illegible]	89	130	11/21/15		
14	88-C	W D	1/19/14	J.W. Stewart et ux	[illegible]	180	18	1/20/14		7300
15	88-D	A D	7/21/14	Matilda Cordier	[illegible]	180	174	7/22/14		450
16	85-D	Q C	1/5/15	Geo. C. Miller, Heir and Devisee of Julius Miller, deceased.	[illegible]	89	130	11/21/15		
17										710 Reserve Possession.

PARCELS SHOWN IN NAME OF C. B. & N. R. R. CO. ACQUIRED BY C. B. & Q. R. R. CO. UNDER DEED FROM C. B. & N. R. R. CO. DATED 6/1/1899, RECORDED IN DEPT. OF STATE, WIS., 7/25/99, BOOK 12, P. 325

No.	Book No.	Page	Date	GRANTOR	GRANTEE	Book	Page	Date	Acres	Consid.
13	81	-	1/-/84	[illegible]	[illegible]	130	494	11/-/84		19000
14	82	-	1/-/84	[illegible]	[illegible]	130	495	11/-/84		1951
15	80-A	-	6/17/84	[illegible]	[illegible]	141	280	11/-/84		500
16	80-A	-	6/17/84	[illegible]	[illegible]	141	278	7/11/85		500
17	84	-	8/-/84	[illegible]	[illegible]	105	452	10/28/84		61600
18	84-A	T D	8/10/84	[illegible]	[illegible]	171	548	9/11/13		3.0600
19	92	-	9/26/84	[illegible]	[illegible]	105	453	11/28/84		4250
20	90-A	Ord.	10/-/84	Village of Cassville	[illegible]					1200 Est. value.
21	90-B	Ord.	10/4/84	Village of Cassville	[illegible]					2450 Est. value.
22	93	-	9/19/84	[illegible]	[illegible]	106	73	11/-/84		7300
23	94	-	9/20/84	John [illegible]	[illegible]	106	73	11-/-/84		7300
24	95	-2	10/1/84	Herman Erbrecht	[illegible]	103	104	11/-/84		14600
25	96	-1	10/2/84	Edwin Erbse	[illegible]					7300
26	80-B	Ord.	1/20/84	Village of Cassville	[illegible]	104	93	9/-/84		7300
27	89-C	T D	1/20/14	Village of Cassville	[illegible]					18100 Not needed.
28	89-D	T D	1/20/14	Village of Cassville	[illegible]	121	101	7/11/14		16600
29	89-E	Ord.	1/-/14	Village of Cassville	[illegible]					2000 Est. value.
30	89-F	T D	1/20/14	Village of Cassville	[illegible]	121	581	7/11/14		22500
31	89-G	T D	10/16/84	C.W. Stevens et ux	[illegible]	106	194	10/25/84		2250.00
32	101	Q C	5/8/85	Mary Klatt et ux	[illegible]	110	206	6/9/85		7000
33	100-A	Ord.	11/-/84	Mary Slatter	[illegible]					
34	102	-	11/-/84	Jacob Kerbleyer [illegible]	[illegible]	104	579	11/24/84		7300
35	103	-	12/-/84	Jacob Kerbleyer	[illegible]					
36	90-B	Ord.	2/20/86	Village of Cassville	[illegible]					1700 Est. amount.
37	98	Ord.	12/-/84	Village of Cassville	[illegible]					2750 Est. amount.
38	100-A	-	12/20/84	Mrs. Ferdinand Klatt	[illegible]	171	498	1/10/13		800
39	104	Q C	8/2/86	Josephine Schaub	[illegible]	171	497	1/10/13		100/7300
40	104-A	Q C	12/9/04	J.R. Frank et ux	[illegible]	118	119	12/16/04		3600
41	100	Q C	8/12/04	Trustees First Meth. Epis. Church Cassville	[illegible]	110	498	9/18/04		3600
42	97	Ord.	12/20/84	Ann Miller	[illegible]					200
43	91C	Q C	8/4/28	Village of Cassville	C.B.&Q.R.R.Co.	224	438	8/14/84		84000
44	91A	W.D.	5/9/28	Miss A.S. Schuster	"	254	82	5-4-29		3360
45	91-	Exec.	2/4/29	Village of Cassville	"	224	435	2/4/29		Swamp & No area acquired.

PARCELS SHOWN IN NAME OF C. B. & N. R. R. CO. ACQUIRED BY C. B. & Q. R. R. CO. UNDER DEED FROM C. B. & N. R. R. CO. DATED 6/1/1899, RECORDED IN DEPT. OF STATE, WIS., 7/25/99, BOOK 12, P. 325

Sheet No. 5-B-A of 15 of the Chicago, Burlington & Quincy Railroad Company Prim Survey Station 11212 + 30 to Survey Station 11243 + 75

W. L. Markham
Valuation Engineer

PLAT No 10

STATION MAP

CASSVILLE

GRANT COUNTY

CHICAGO, BURLINGTON & QUINCY R. R. CO.

OPERATED BY THE

CHICAGO, BURLINGTON & QUINCY R. R. CO.

LA CROSS DIVISION WISC. ILL. STATE LINE TO CRAWFORD-VERNON CO. LINE

FROM STATION 11212 + 30 TO STATION 11243 + 75

SCALE 1 IN. = 100 FT. JUNE 30, 1912

OFFICE OF VALUATION ENGINEER, CHICAGO, ILLINOIS

V. Wisc. I. 5-B-A

Parcel No.	Custodian's No.	Kind of Inst.	Date of Inst.	GRANTOR	GRANTEE	RECORDED Book	Page	Date	AREA Acres	Sq. Ft.	REMARKS
1	105	W D	12/30/12	Francis Mason Et ux	C.B. & Q. R.R. Co.	171	487	1/18/13		5950	
2	105-A	W D	12/30/13	Wm.H.Donaldson et ux	C.B. & Q. R.R. Co.	171	488	1/18/13		8376	
3	105-B	W D	4/8/13	G.Jacob Foehringer Et ux	C.B. & Q. R.R. Co.	171	549	4/14/13		9930	
4	105-C	W D	1/30/13	Adams Patent Wheel Co	C.B. & Q. R.R. Co.	178	395	2/5/13		12460	
5	105-D	W D	12/30/12	Adams Patent Wheel Co	C.B. & Q. R.R. Co.	178	396	2/5/13		7000	
6	104	W D	9/20/84	Josephine Geiger	W.A. & N. Ry. Co. (J.W. Traer Tr)	103	44	10/22/84		437	
	104-A	W D	12/9/84	J.W. Traer Et ux	W.A. & N. Ry. Co.	103	129	12/16/84			
7	110	Q C	8/12/85	Trustees First Baptist Church, Cassville	C.B. & N. R.R. Co.	100	498	9/18/86		3375	
8	97	Cond.	12/20/84	Ann. Miller	W.A. & N. Ry. Co.					6390	
9	96	Cond.	12/20/84	Louisa Engler	W.A. & N. Ry. Co.					7000	
10	92-½	Ord.	2/20/84	Village of Cassville	W.A. & N. Ry. Co.					840	Not owned.
11	99-D	Ord.	12/4/12	Village of Cassville	C.B. & Q. R.R. Co.					2640	Not owned.
12	109-A	W D	4/24/13	Jane Jordan Et al	C.B. & Q. R.R. Co.	171	563	5/24/13		5730	
	108	Cond.	12/20/84	Jane Nordan	W.A. & N. Ry. Co.						
13	109-B	W D	12/30/12	Eliza.Smith & Husb.	C.B. & Q. R.R. Co.	191	582	7/15/13		4740	
	109-C	Cond.	12/20/84	Geo.W.Whiteside	W.A. & N. Ry. Co.						
14	110	Cond.	6/13/13	Marie Baumgartner Et al	C.B. & Q. R.R. Co.					8180	
	110-A	Cond.	12/20/84	Julius Baumgartner Et al	W.A. & N. Ry. Co.						
15	111	W D	10/16/84	Herman Grimm Et ux	W.A. & N. Ry. Co.	104	102	10/22/84		12600	
16	112	Cond.	12/20/84	Martha Forbes et al	W.A. & N. Ry. Co.					11550	
	112-A	Q C	5/7/85	W.W. Forbes Et ux	W.A. & N. Ry. Co.	100	302	5/27/85			
	118-A	Resol	12/4/12	Village of Cassville	C.B. & Q. R.R. Co.						
	118	Q C	8/27/13	Village of Cassville	C.B. & Q. R.R. Co.						

PARCELS SHOWN IN NAME OF C. B. & N. R. R. CO. ACQUIRED BY C. B. & Q. R. R. CO. UNDER DEED FROM C. B. & N. R. R. CO. DATED 6/1/1899, RECORDED IN DEPT. OF STATE, WIS., 7/25/99, BOOK 12, P. 325

Parcel No.	Custodian's No.	Kind of Inst.	Date of Inst.	GRANTOR	GRANTEE	RECORDED Book	Page	Date	AREA Acres	Sq. Ft.	REMARKS
17	113	Cond.	12/20/84	W.W. Forbes Et al	W.A. & N. Ry. Co.					6300	
	112-A	Q C	5/7/85	W.W. Forbes Et ux	W.A. & N. Ry. Co.	100	302	5/27/85			
	118	Q C	8/27/13	Village of Cassville	C.B. & Q. R.R. Co.	171	600	9/3/13			
	118-A	Resol	12/4/12	Village of Cassville	C.B. & Q. R.R. Co.						
18	114	Cond.	12/20/84	Peter Baumgartner	W.A. & N. Ry. Co.					2100	
	114-A	Q C	5/8/85	Peter Baumgartner Et ux	W.A. & N. Ry. Co.	100	305	6/5/85			
	118	Q C	8/27/13	Village of Cassville	C.B. & Q. R.R. Co.	171	600	9/3/13			
	118-A	Resol	12/4/12	Village of Cassville	C.B. & Q. R.R. Co.						
19	99-D	Ord.	12/4/12	Village of Cassville	C.B. & Q. R.R. Co.					2870	Not owned.
20	116	W D	12/30/12	W.P. Hartford Et ux	C.B. & Q. R.R. Co.	171	485	1/8/13		15960	
	119	Cond.	12/20/84	Cassville Property Assn. Et al	W.A. & N. Ry. Co.						
21	115	W D	12/27/12	Ferdinand A.Geiger	C.B. & Q. R.R. Co.	181	23	2/18/13		14340	
	115-B	Cond.	12/20/84	Josephine Geiger Etal	W.A. & N. Ry. Co.						
22	117	W D	12/30/12	Wm.H. Grimm Et al	C.B. & Q. R.R. Co.	171	484	1/18/13		12960	
23	110	Cond.	6/13/13	Marie Baumgartner Et al	C.B. & Q. R.R. Co.					11940	
	121	Cond.	12/20/84	The Unknown Heirs of Rueben Thomas, Deceased	W.A. & N. Ry. Co.						
24	110	Cond.	6/13/13	Marie Baumgartner etal	C.B. & Q. R.R. Co.					11160	
25	99-D	Ord.	12/4/12	Village of Cassville	C.B. & Q. R.R. Co.					2640	Not owned.
26	110	Cond.	6/13/13	Marie Baumgartner Etal	C.B. & Q. R.R. Co.					9150	
	115-A	Cond.	12/30/84	Josephine Geiger	W.A. & N. Ry. Co.						
27	122	W D	12/30/12	Mary Thomas	C.B. & Q. R.R. Co.	171	486	1/18/13		7550	
28	118	Q C	8/27/13	Village of Cassville	C.B. & Q. R.R. Co.	171	600	9/3/13		14300	
	118-A	Resol	12/4/12	Village of Cassville	C.B. & Q. R.R. Co.						
	112	Cond.	12/20/84	Martha Forbes Et al	W.A. & N. Ry. Co.						

PARCELS SHOWN IN NAME OF C. B. & N. R. R. CO. ACQUIRED BY C. B. & Q. R. R. CO. UNDER DEED FROM C. B. & N. R. R. CO. DATED 6/1/1899, RECORDED IN DEPT. OF STATE, WIS., 7/25/99, BOOK 12, P. 325

Parcel No.	Custodian's No.	Kind of Inst.	Date of Inst.	GRANTOR	GRANTEE	RECORDED Book	Page	Date	AREA Acres	Sq. Ft.	REMARKS
29	110	Cond.	6/12/13	Marie Baumgartner Etal	C.B. & Q. R.R. Co.					14000	
30	116-	W D	12/30/12	W.P. Hartford Et ux	C.B. & Q. R.R. Co.	171	485	1/8/13		11360	
	99-D	Ord.	12/4/12	Village of Cassville	C.B. & Q. R.R. Co.						Not owned.
31	126	W D	12/30/12	Ella Hartford & Husb	C.B. & Q. R.R. Co.	171	485	1/18/13		11610	
32	"	"		"		"	"			18140	
33	125	W D	1/25/13	Geo.H.Sherman Et al	C.B. & Q. R.R. Co.	181	138	3/6/13		18190	
34	125	WD	1/25/13	Geo.H. Sherman Et al	C.B. & Q. R.R. Co.	181	138	3/6/13		468	
35	99-D	Ord.	12/4/12	Village of Cassville	C.B. & Q. R.R. Co.					2534	Not owned.
36	127	W D	12/30/12	Ida.Thomas & Husb.	C.B. & Q. R.R. Co.	171	487	1/18/13		17000	
37	128	W D	12/30/12	William Schmidt,Et ux	C.B. & Q. R.R. Co.	171	488	1/18/13		8600	
38	117-A	Q C	1/13/13	Martha Prior Et al	C.B. & Q. R.R. Co.	171	533	3/22/13		9100	
	117	W D	1/13/13	Martha Prior Et al	C.B. & Q. R.R. Co.	171	533	3/22/13			
39	130	W D	8/6/85	John H.Snecloud Et ux	W.A. & N. Ry. Co.	105	387	8/12/85		19500	
40	99-D	Ord.	12/4/12	Village of Cassville	C.B. & Q. R.R. Co.					480	Not owned.
41	130	W D	8/6/85	John H.Snecloud Et ux	W.A. & N. Ry. Co.	105	387	8/12/85		52750	
42	99-D	Ord.	12/4/12	Village of Cassville	C.B. & Q. R.R. Co.					19600	Not owned.
43	115	W D	12/27/12	Ferdinand A.Geiger	C.B. & Q. R.R. Co.	181	23	2/18/13		21000	
	115-B	Cond.	12/20/84	Josephine Geiger Etal	W.A. & N. Ry. Co.						
44	99-D	Ord.	12/4/12	Village of Cassville	C.B. & Q. R.R. Co.					1618	Not owned.
45	137	Cond.	12/20/84	Jas.K.Bark	W.A. & N. Ry. Co.					35000	
46	138	Cond.	12/20/84	Ellen Cingrich	W.A. & N. Ry. Co.					7000	
47	99-D	Ord.	12/4/12	Village of Cassville	C.B. & Q. R.R. Co.					3480	Not owned.
48	139	W D	12/1/85	P.B. Stevens Et ux	C.B. & N. R.R. Co.	105	496	12/5/85		11875	
49	99-D	Ord.	12/4/12	Village of Cassville	C.B. & Q. R.R. Co.					3160	Not owned.
50	140	W D	6/6/85	J. Finley Et ux	W.A. & N. R.R. Co.	105	365	7/6/85		2300	
51	99-D	Ord.	12/4/12	Village of Cassville	C.B. & Q. R.R. Co.					2520	Not owned.
52	139	W D	12/1/85	P.B. Stevens Et ux	C.B. & Q. R.R. Co.	105	496	12/5/85		18720	
53	142	Cond.	12/20/84	Unknown Heirs of Walter L.Newberry	W.A. & N. Ry. Co.					142500	

PARCELS SHOWN IN NAME OF C. B. & N. R. R. CO. ACQUIRED BY C. B. & Q. R. R. CO. UNDER DEED FROM C. B. & N. R. R. CO. DATED 6/1/1899, RECORDED IN DEPT. OF STATE, WIS., 7/25/99, BOOK 12, P. 325

PLAT № 11

STATION MAP
CASSVILLE
GRANT COUNTY
CHICAGO, BURLINGTON & QUINCY R.R. CO.

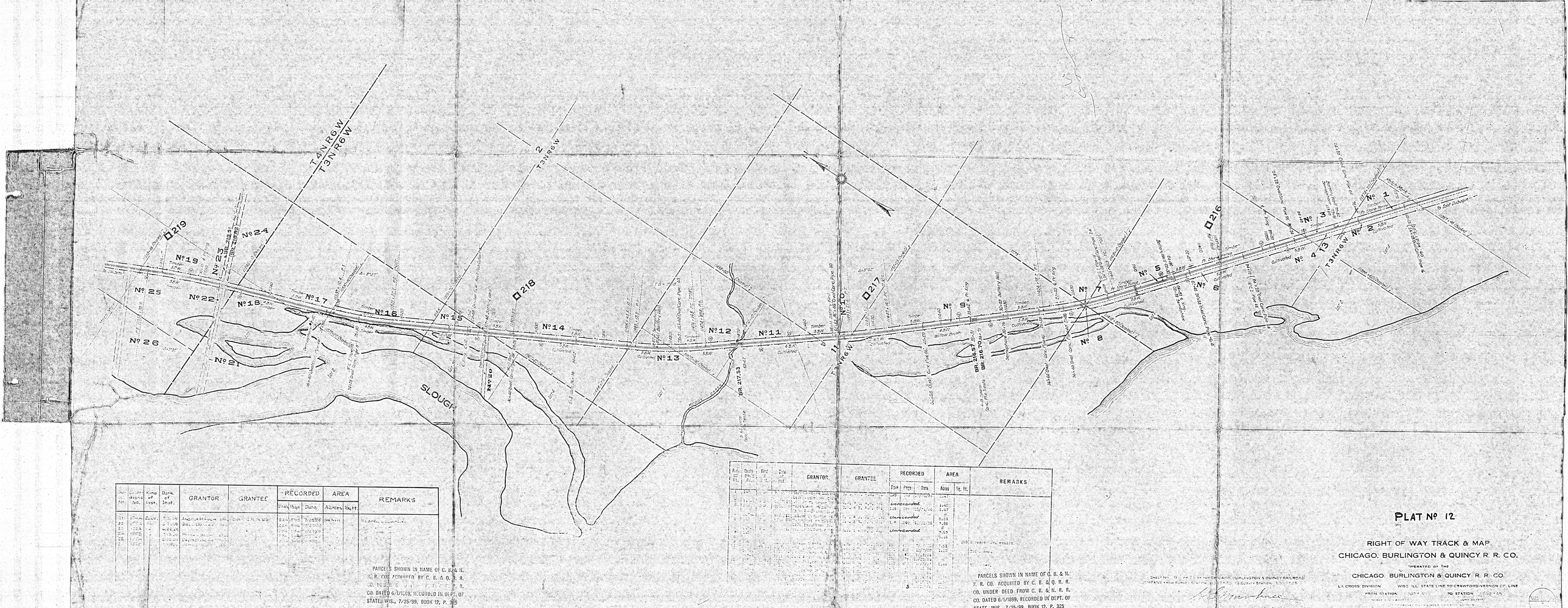

Par. No.	Curve or Angle No.	Kind of Inst.	Date of Inst.	GRANTOR	GRANTEE	RECORDED Book	RECORDED Page	RECORDED Date	AREA Acres	AREA Sq. Ft.	REMARKS
21	10 A	Deed	7-19-99	American Exchange Nat. Bank	C. B. & Q. R. R. Co.	24	190	7-25-99	one half		No dower required.
22	10 A	"	7-19-99	"	"	24	191	7-25-99			
23	10 A	"	7-22-99	"	"	24	192	7-25-99			
24	10 A	"	7-19-99	"	"	24	193	7-25-99			
25	10 A	"	7-22-99	"	"	24	194	7-25-99			

PARCELS SHOWN IN NAME OF C. B. & N. R. R. CO. ACQUIRED BY C. B. & Q. R. R. CO. UNDER DEED FROM C. B. & N. R. R. CO. DATED 6/1/1899, RECORDED IN DEPT. OF STATE, WIS., 7/25/99, BOOK 12, P. 325

Par. No.	Curve or Angle No.	Kind of Inst.	Date of Inst.	GRANTOR	GRANTEE	RECORDED Book	RECORDED Place	RECORDED Date	AREA Acres	AREA Sq. Ft.	REMARKS

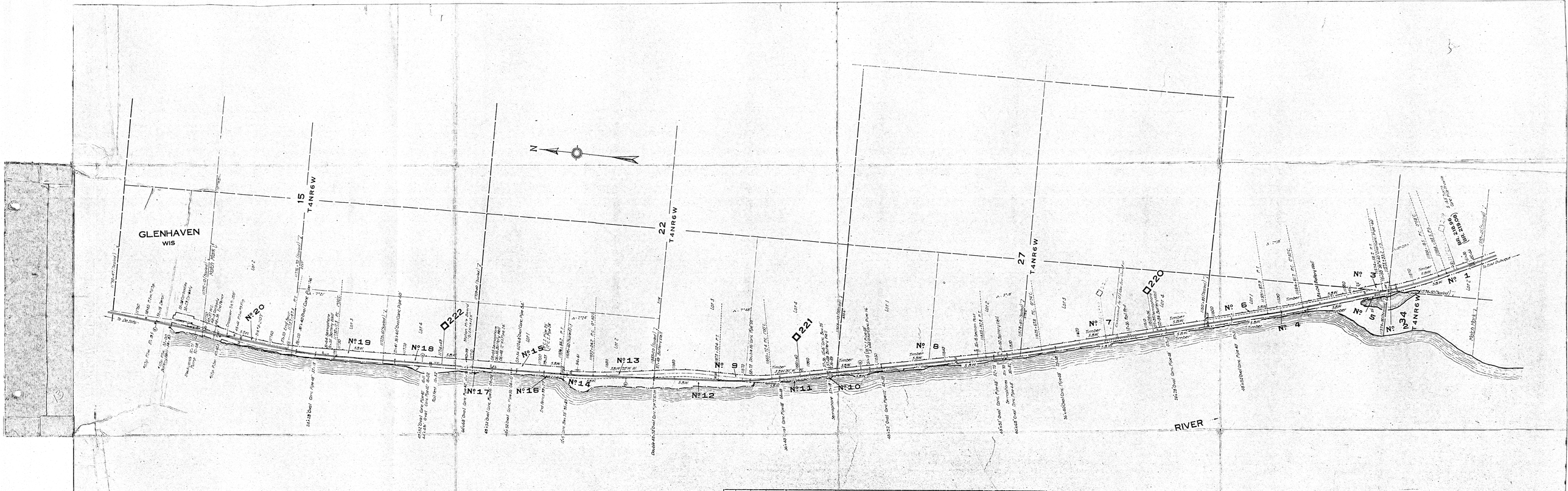

Parcel No.	Custodian's No.	Kind of Inst.	Date of Inst.	GRANTOR	GRANTEE	RECORDED Book	RECORDED Page	RECORDED Date	AREA Acres	AREA Sq. Ft.	REMARKS
1	156	W D	10/1/82	[illegible]	[illegible]	105	418	10/7/82	[illegible]		
2	156	W D	10/1/82	Joseph Ahrens et ux	C. B. & N. R. R. Co.	105	419	10/7/82	0.44		
3	157	Cons.	1/20/84	J. H. Bennett et al	[illegible]				0.35		
4	158	W D	10/7/82	Joseph Ahrens et ux	C. B. & N. R. R. Co.	105	448	10/17/82	6.23		
5	158-A	W D	10/20/12	J. H. Pope et ux	C. B. & N. R. R. Co.	171	447	11/8/12	0.47		
6	"	"	"	"	"	"	"	"	1.40		
7	159	W D	10/1/82	Joseph Ahrens et ux	C. B. & N. R. R. Co.	105	419	10/7/82	6.15		
8	"	"	"	"	"	"	"	"	6.24		
9	160	W D	10/5/82	[illegible]	C. B. & N. R. R. Co.	105	598	2/20/86	6.20		
10	160-A	W D	10/9/12	Joseph Ahrens et ux	C. B. & N. R. R. Co.	171	446	11/8/12	0.06		
11	"	"	"	"	"	"	"	"	0.32		
12	"	"	"	"	"	"	"	"	4.33		
13	160	W D	10/5/82	[illegible]	C. B. & N. R. R. Co.	105	598	2/20/86	4.38		
14	160-A	W D	10/9/12	Joseph Ahrens et ux	C. B. & N. R. R. Co.	171	446	11/8/12	4.38		
15	161	Cons.	12/20/84	Caleb P. Wolfrich Et al	C. B. & N. R. R. Co.				4.65		
16	161-A	W D	10/10/12	Henry Ray et ux	C. B. & N. R. R. Co.	171	446	11/8/12	0.16		
17	"	"	"	"	"	"	"	"	0.35		
18	162	Cons.	1/20/84	Louise Grimm et al	C. B. & N. R. R. Co.				4.57		
19	163	Cons.	12/20/84	Richard Fiel et al	C. B. & N. R. R. Co.				4.67		
20	"	"	"	"	"				4.61		

PARCELS SHOWN IN NAME OF C. B. & N. R. R. CO. ACQUIRED BY C. B. & Q. R. R. CO. UNDER DEED FROM C. B. & N. R. R. CO. DATED 6/1/1899, RECORDED IN DEPT. OF STATE, WIS., 7/25/99, BOOK 12 P. 325

SHEET No. 10 OF 23 OF THE CHICAGO, BURLINGTON & QUINCY RAILROAD COMPANY FROM SURVEY STATION 11559+45 TO SURVEY STATION 11750+10

H. S. Marshall
VALUATION ENGINEER

PLAT Nº 13

RIGHT OF WAY TRACK & MAP
CHICAGO, BURLINGTON & QUINCY R. R. CO.

OPERATED BY THE

CHICAGO, BURLINGTON & QUINCY R. R. CO.

LA CROSS DIVISION, WISC. ILL. STATE LINE TO CRAWFORD-VERNON CO. LINE

FROM STATION 11559+45 TO STATION 11750+10

SCALE 1 IN. = 400 FT. JUNE 30, 1917

OFFICE OF VALUATION ENGINEER, CHICAGO, ILLINOIS.

V Wisc. 1
10

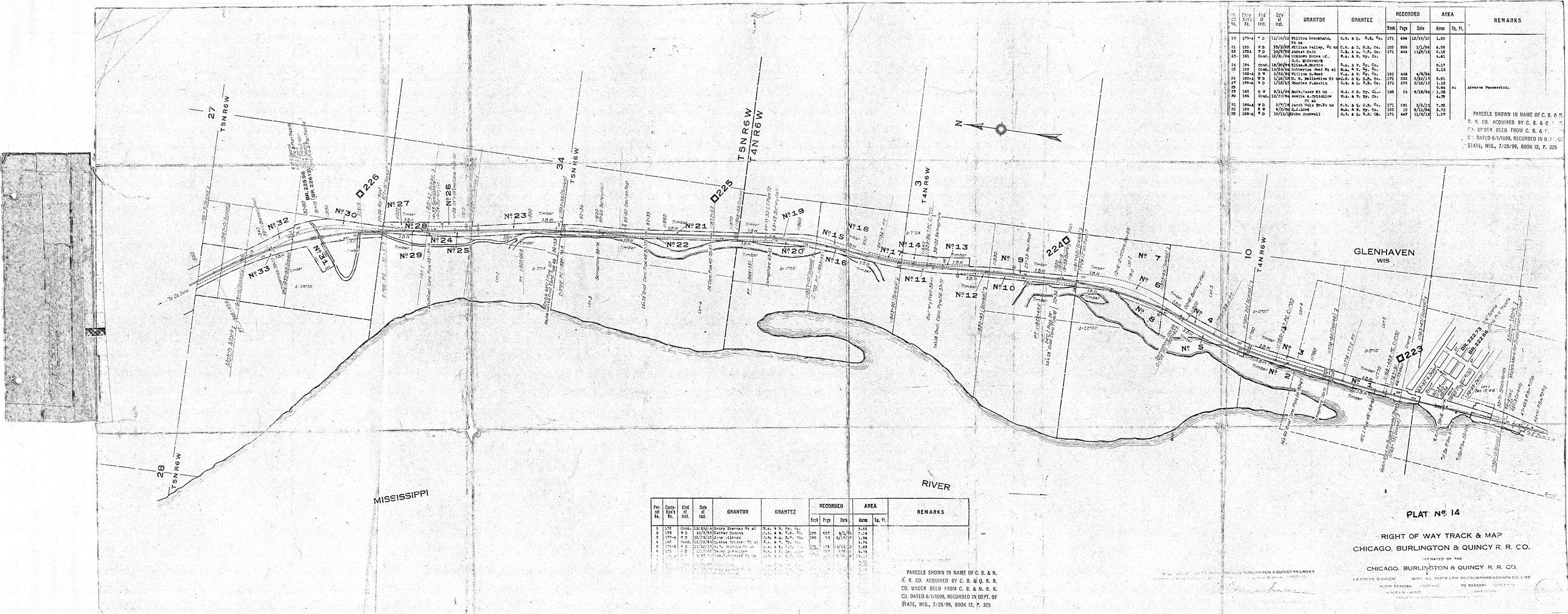

Parcel No.	Cross Ref's No.	Kind of Inst.	Date of Inst.	GRANTOR	GRANTEE	RECORDED Book	RECORDED Page	RECORDED Date	AREA Acres	AREA Sq. Ft.	REMARKS
1	172	Cond.	12/20/84	Henry Sherman Et al	W.A. & N. Ry. Co.				3.68		
2	173	W D	10/9/85	Esther Duncan	C.B. & Q. R.R. Co.	106	657	8/1/85	1.04		
3	172-A	W D	12/26/10	John Hillman	C.B. & Q. R.R. Co.	160	13	1/27/11	1.94		
4	180	Cond.	12/20/84	Julius Spitzer Et al	W.A. & N. Ry. Co.				4.74		
5	174-A	W D	11/25/12	Wm. Mitsch Et ux	C.B. & Q. R.R. Co.	173	56	12/11/12	1.89		
6	175	W D	11/25/12	Henry Schneider	W.A. & N. Ry. Co.			4/8/13	6.18		
7	176	W D	3/27/13	Chas. Schneider	C.B. & Q. R.R. Co.				19.15		

PARCELS SHOWN IN NAME OF C. B. & N. R. R. CO. ACQUIRED BY C. B. & Q. R. R. CO. UNDER DEED FROM C. B. & N. R. R. CO. DATED 6/1/1899, RECORDED IN DEPT. OF STATE, WIS., 7/25/99, BOOK 12, P. 325

Parcel No.	Cross Ref's No.	Kind of Inst.	Date of Inst.	GRANTOR	GRANTEE	RECORDED Book	RECORDED Page	RECORDED Date	AREA Acres	AREA Sq. Ft.	REMARKS
17	175-A	W D	11/16/12	William Brockhahn, Et ux	C.B. & Q. R.R. Co.	171	464	12/19/12	1.80		
21	150	W D	10/3/85	William Bailey, Et ux	C.B. & Q. R.R. Co.	105	556	2/1/86	4.08		
22	170A	W D	10/9/85	Samuel Tait	C.B. & Q. R.R. Co.	171	444	11/8/12	2.18		
23	181	Cond.	12/5/84	Unknown Heirs of... C.H. McCormick	W.A. & N. Ry. Co.				4.81		
24	184	Cond.	12/20/84	Silas M. Martin	W.A. & N. Ry. Co.				0.17		
25	182	Cond.	12/20/84	Catherine Reed Et al	W.A. & N. Ry. Co.				3.13		
	182-A	R W	5/22/84	William S. Reed	W.A. & N. Ry. Co.	101	446	4/8/84			
26	183-A	W D	1/18/15	D. G. Ballantine Et ux	C.B. & Q. R.R. Co.	171	532	2/12/15	0.91		
27	178-A	W D	1/15/15	Charles Palmatier	C.B. & Q. R.R. Co.	171	570	3/12/15	1.13		
28									0.44	Ac	Adverse Possession.
29	185	R W	9/11/84	Beth. Tasser Et ux	W.A. & N. Ry. Co.	105	24	9/18/84	1.08		
30	186	Cond.	12/20/84	Amelia A. Critchlow Et al	W.A. & N. Ry. Co.				4.29		
31	186-A	W D	2/9/15	Jacob Walz Sr. Et ux	C.B. & Q. R.R. Co.	171	581	3/6/15	7.35		
32	188	R W	8/6/84	E.J. Lord	W.A. & N. Ry. Co.	105	19	8/31/84	2.72		
33	189-A	W D	10/11/12	John Dunwell	C.B. & Q. R.R. Co.	171	449	11/8/12	1.57		

PARCELS SHOWN IN NAME OF C. B. & N. R. R. CO. ACQUIRED BY C. B. & Q. R. R. CO. UNDER DEED FROM C. B. & N. R. R. CO. DATED 6/1/1899, RECORDED IN DEPT. OF STATE, WIS., 7/25/99, BOOK 12, P. 325

PLAT No. 14

RIGHT OF WAY TRACK & MAP

CHICAGO, BURLINGTON & QUINCY R. R. CO.

OPERATED BY THE

CHICAGO, BURLINGTON & QUINCY R. R. CO.

LA CROSS DIVISION — WISC. ILL. STATE LINE TO CRAWFORD-VERNON CO. LINE

FROM STATION — TO STATION

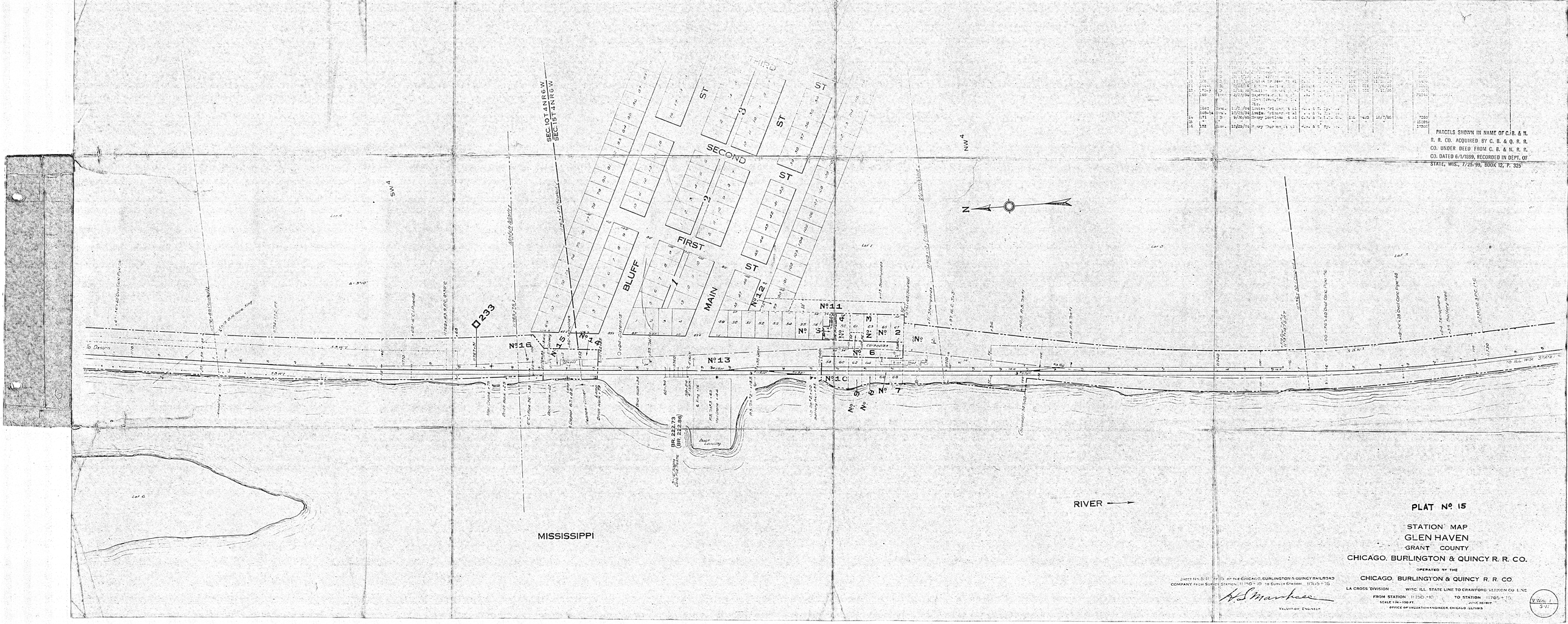

PARCELS SHOWN IN NAME OF C. B. & N. R. R. CO. ACQUIRED BY C. B. & Q. R. R. CO. UNDER DEED FROM C. B. & N. R. R. CO. DATED 6/1/1899, RECORDED IN DEPT. OF STATE, WIS., 7/25/99, BOOK 12, P. 325

PLAT Nº 15

STATION MAP
GLEN HAVEN
GRANT COUNTY
CHICAGO, BURLINGTON & QUINCY R. R. CO.

OPERATED BY THE
CHICAGO, BURLINGTON & QUINCY R. R. CO.

LA CROSS DIVISION WISC. ILL. STATE LINE TO CRAWFORD VERNON CO. LINE

FROM STATION 11150+10 TO STATION 11765+75
SCALE 1 IN = 100 FT. JUNE 30 1917
OFFICE OF VALUATION ENGINEER, CHICAGO, ILLINOIS

SHEET No. 5 OF 15 OF THE CHICAGO, BURLINGTON & QUINCY RAILROAD COMPANY FROM SURVEY STATION 11150+10 TO SURVEY STATION 11765+75

H. S. Marshall
VALUATION ENGINEER

V Wis. 1
5-11

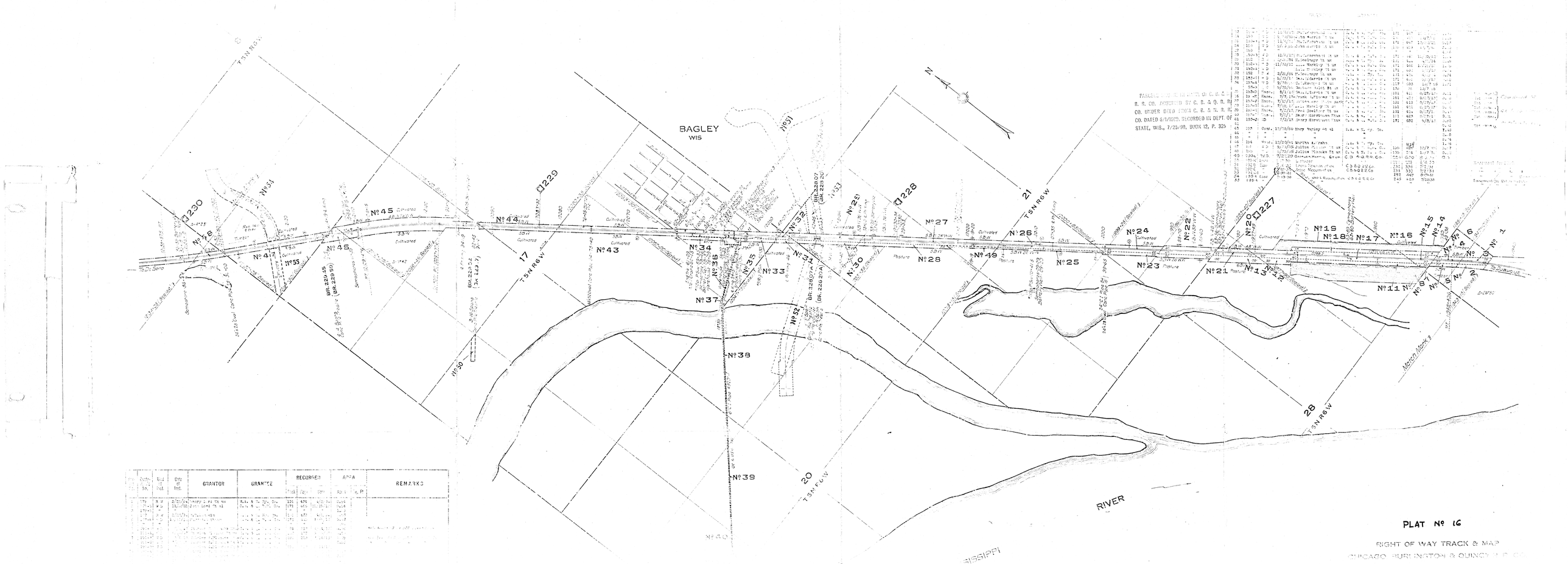
BAGLEY
WIS
T 5 N R 6 W
17
20
21
28
RIVER
Nº 1
Nº 2
Nº 3
Nº 4
Nº 5
Nº 6
Nº 7
Nº 8
Nº 9
Nº 10
Nº 11
Nº 12
Nº 13
Nº 14
Nº 15
Nº 16
Nº 17
Nº 18
Nº 19
Nº 20
Nº

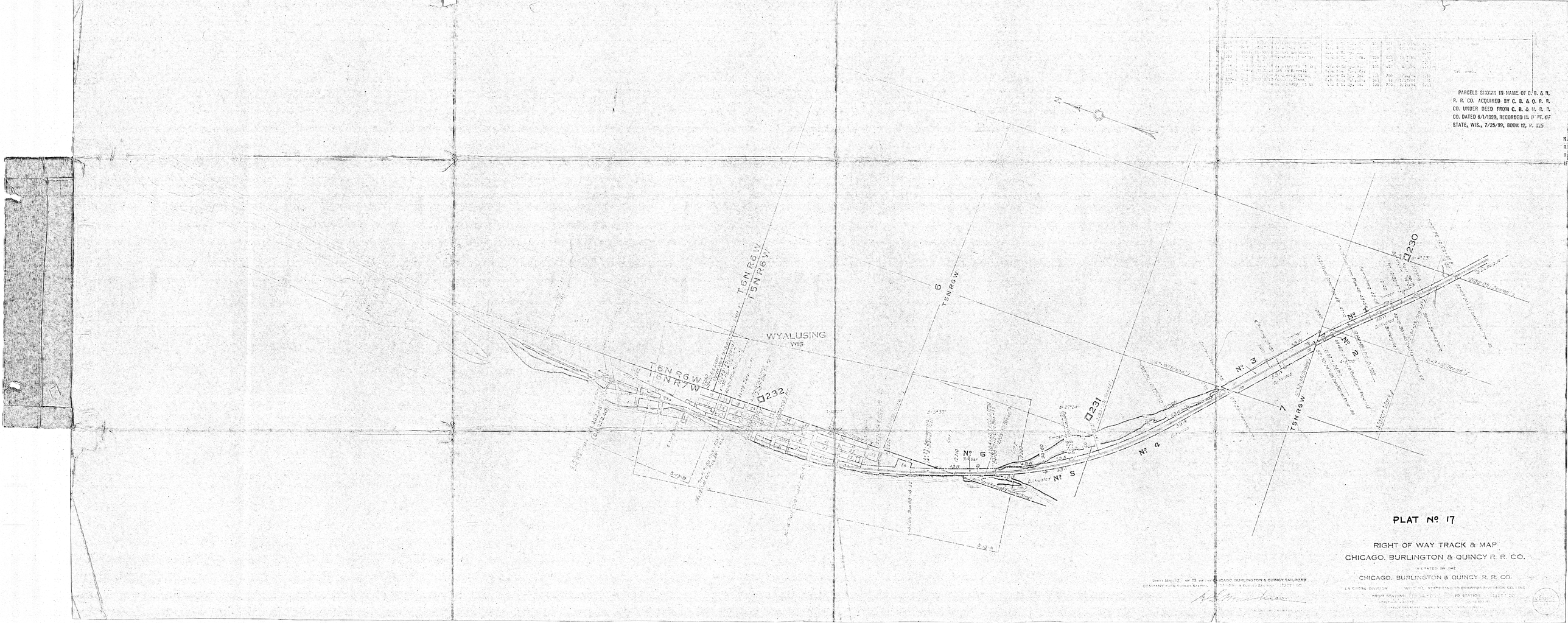
PARCELS SHOWN IN NAME OF C. B. & N. R. R. CO. ACQUIRED BY C. B. & Q. R. R. CO. UNDER DEED FROM C. B. & N. R. R. CO. DATED 6/1/1899, RECORDED IN D. OF DE. OF STATE, WIS., 7/25/99, BOOK 12, P. 325
T6N R6W
T5N R6W
T6N R7W
T5N R7W
WYALUSING
WIS
T5N R6W
T5N R6W
T5N R6W

No.	Parcel No.	Ward	Date of Inst.	GRANTOR	GRANTEE	RECORDED Book	Page	Date	AREA Acres	Sq. Ft.	REMARKS
1	108	3rd	9/20/99	C.L. Kendall Et ux	C.B. & N.R.R. Co.	130	43	11/7/99		67500	
2	110-A	3rd	10/9/99	C.L. Kendall Et ux	W.A. & S. Ry. Co.	130	139	12/16/99		19700	
3	202	1st	9/9/04	Wis. Gr. Et ux	W.A. & S. Ry. Co.	130	76	1/1/04		175	
4										8120	Adverse Possession.
5	109	3rd	9/20/99	C.L. Kendall Et ux	C.B. & N.R.R. Co.	130	422	11/7/99		58014	
6	104-A	3rd	10/9/99	C.L. Kendall Et ux	W.A. & S. Ry. Co.	130	139	12/16/99		4500	
7	201	1st	9/9/04	C.L. Kendall Et ux	W.A. & S. Ry. Co.		18	9/15/04		10000	
8	206	2nd	2/9/04	C.L. Kendall Et ux	W.A. & S. Ry. Co.	131	501	2/14/04		4425	
9	210	2nd	3/7/04	C.L. Kendall Et ux	W.A. & S. Ry. Co.	131	477	4/26/04		9905	
10	202	1st	1/1/04	Board of Supervisors Grant County, Wisconsin	W.A. & S. Ry. Co.					1400	Adv. Possn.
11	108	3rd	8/2/04	C.L. Kendall Et ux	C.B. & N.R.R. Co.	130	422	10/7/99		15000	
12	209	2nd	2/4/04	L. Hurford Et ux	W.A. & S. Ry. Co.	131	301	2/14/04		20000	
13	203	1st	1/1/04	Board of Supervisors, Grant County, Wisconsin	W.A. & S. Ry. Co.					1400	Adv. Possn.
14	103	3rd	9/20/99	C.L. Kendall Et ux	C.B. & N.R.R. Co.	130	422	10/7/99		15000	
15	209	2nd	2/4/04	L. Hurford Et ux	W.A. & S. Ry. Co.	131	301	2/14/04		10000	
16	202	1st	1/1/04	Board of Supervisors Grant County, Wisconsin	W.A. & S. Ry. Co.					560	Not owned.
17	109	3rd	2/4/04	L. Hurford Et ux	W.A. & N. Ry. Co.	131	301	2/14/04		20000	
18	201	1st	4/1/04	Board of Supervisors Wisconsin	W.A. & S. Ry. Co.					14.0	Not owned.

PARCELS SHOWN IN NAME OF C. B. & N. R. R. CO. ACQUIRED BY C. B. & Q. R. R. CO. UNDER DEED FROM C. B. & N. R. R. CO. DATED 6/1/1899, RECORDED IN DEPT. OF STATE, WIS., 7/25/99, BOOK 12, P. 325

No.	Parcel No.	Ward	Date of Inst.	GRANTOR	GRANTEE	RECORDED Book	Page	Date	AREA Acres	Sq. Ft.	REMARKS
19	210	2nd	2/4/04	L. Hurford Et ux	W. A. & S. Ry. Co.	131	301	2/14/04		10133	
20	209	1st	1/1/04	Board of Supervisors Co. of Wisconsin, Grant Co. Wisconsin	W. A. & S. Ry. Co.					1400	Right to occupy Ft. not owned.
21	205	1st	1/1/04	L. Hurford Et ux	W. A. & S. Ry. Co.	105	16	9/13/04		10000	
22	1200	1st	4/1/04	Board of Supervisors Co. of Wisconsin, Grant Co. Wisconsin	W. A. & S. Ry. Co.					2677	
23	1201	1st	12/9/04	L. Hurford Et ux	C. B. & Q. R. R. Co.	105	129	12/16/04		6100	
24	1203	1st	2/1/04	C. L. Kendall Et ux	C. B. & Q. R. R. Co.	104	421	10/7/99		4.50	
25	2104	2nd	2/4/04	Chas. Ferm Et ux	C. B. & Q. R. R. Co.	105	457	4/5/04			
26	2104	2nd	9/6/04	Chas. Ferm Et ux	C. B. & Q. R. R. Co.	105	129	9/15/04		2000	Held by Adverse Possession.
27	2103	2nd	12/13/04	L. Kendall Et ux	C. B. & Q. R. R. Co.	130	151	11/3/04		6400	
28	2150	2nd	2/4/04	C. L. Kendall Et ux	C. B. & Q. R. R. Co.	130	500	2/11/04		1400	
29	2104	2nd	9/24/04	Walter Hall Et ux	C. B. & Q. R. R. Co.	130	14	9/25/04		2000	
30	2150	2nd	12/24/04	C. L. Kendall Et ux	C. B. & Q. R. R. Co.	130	121	11/2/04		7400	
31	2104A	2nd	9/24/04	D. L. Shanafelt Et ux	C. B. & Q. R. R. Co.	130	144	10/6/04		3700	
32	1200	1st	4/1/04	Board of Supervisors Co. of Wisconsin, Grant County, Wisconsin	C. B. & Q. R. R. Co.					140	Not owned.
33	217	3rd	9/4/99	Walter Hall Et ux	C. B. & N. R. R. Co.	125	419	10/9/99		2000	
34	218	3rd	9/6/04	Elizabeth Darby Estate, Wisconsin	C. B. & Q. R. R. Co.	130	63	9/10/04		7000	
35			2/4/04	L. Hurford Et ux	W. A. & S. Ry. Co.			2/10/04			
36	201	1st			W. A. & S. Ry. Co.						
37	69	3rd	9/13/04	C. L. Kendall Et ux	C. B. & Q. R. R. Co.	103	464	6/21/87		3700	Held by Adverse Possession.

PARCELS SHOWN IN NAME OF C. B. & N. R. R. CO. ACQUIRED BY C. B. & Q. R. R. CO. UNDER DEED FROM C. B. & N. R. R. CO. DATED 6/1/1899, RECORDED IN DEPT. OF STATE, WIS., 7/25/99, BOOK 12, P. 325

SEC 31 T6N R6W
SEC 6 T5N R6W

NW 4
SW 4

OTIS ST
SPRING ST
CEDAR ST
WATER ST
WILLOW ST
SPRUCE ST
ELM ST
WALNUT ST
VINE ST
ORANGE ST

No 33 No 32 No 31 No 27 No 22 No 19 No 17 No 15 No 14 No 12 No 10 No 8 No 6 No 5 No 4 No 3 No 2 No 1
No 34 No 30 No 29 No 28 No 26 No 25 No 24 No 23 No 21 No 20 No 18 No 16 No 13 No 11 No 9 No 7

R232

1211+25 Scaled 7

Match Marks

MISSISSIPPI RIVER

PLAT No. 18

STATION MAP

WYALUSING

GRANT COUNTY

CHICAGO, BURLINGTON & QUINCY R. R. CO.

OPERATED BY THE

CHICAGO, BURLINGTON & QUINCY R. R. CO.

SHEET No. 18 A PART OF THE CHICAGO, BURLINGTON & QUINCY RAILROAD COMPANY'S MAIN LINE FROM CHICAGO TO KANSAS CITY

LA CROSSE DIVISION — WISC. B.E. STATE LINE TO CRAWFORD-VERNON CO. LINE

STATION 1211+25 TO STATION 1224+50

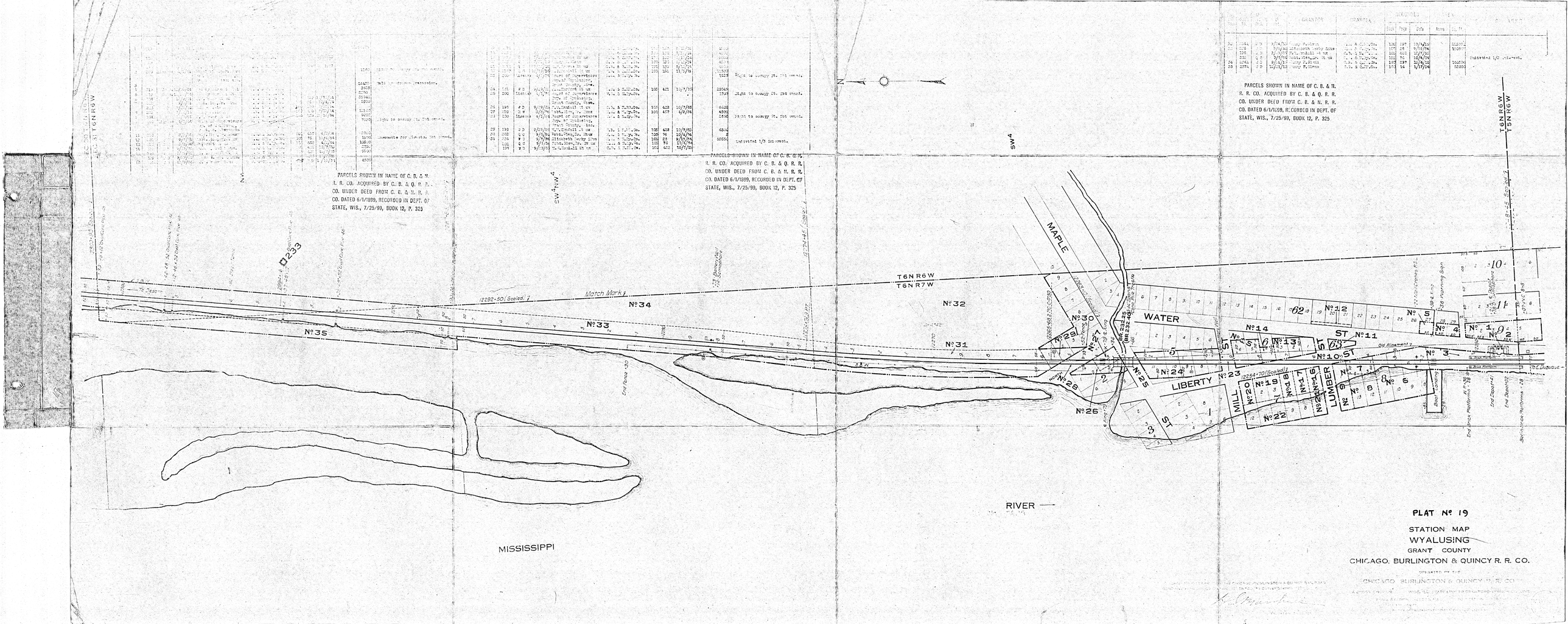
PARCELS SHOWN IN NAME OF C. B. & N. R. R. CO. ACQUIRED BY C. B. & Q. R. R. CO. UNDER DEED FROM C. B. & N. R. R. CO. DATED 6/1/1899, RECORDED IN DEPT. OF STATE, WIS., 7/25/99, BOOK 12, P. 325

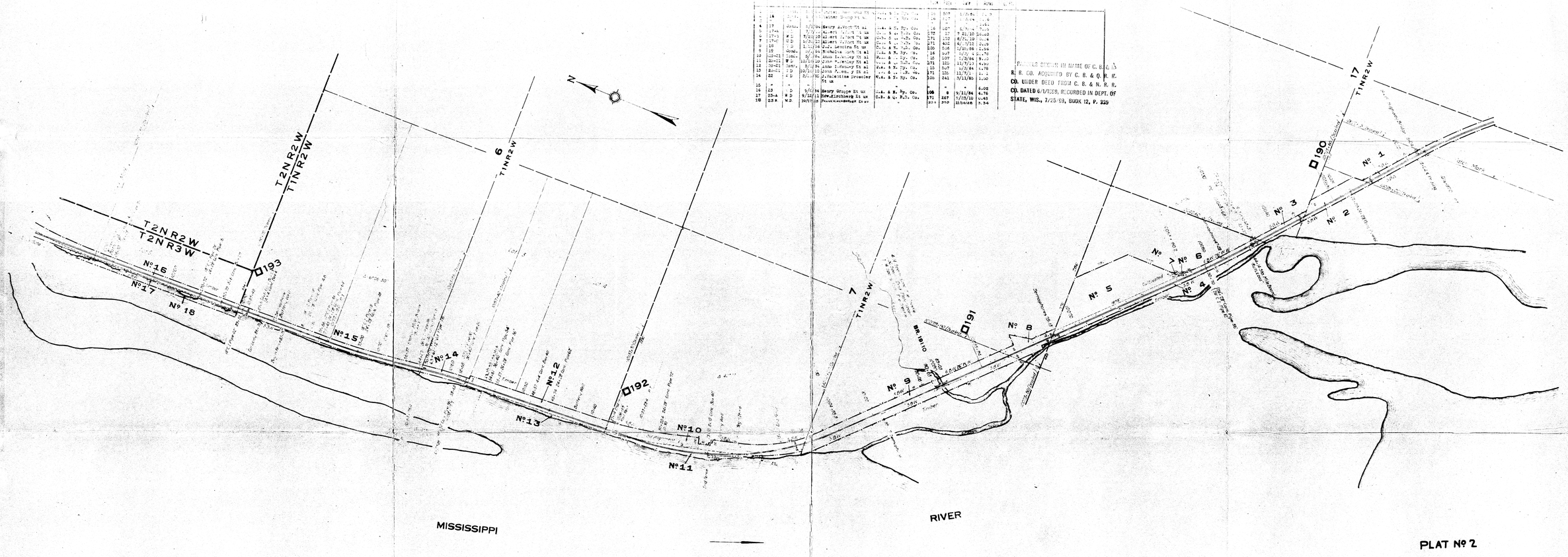

													REMARKS
1	16												
2													
3	17												
4	17												
5	17-4												
6	17-3	R.D.	7/21/10										
7	17-2	S.D.	5/31/11										
8	18	S.D.	1.1.14										
9	19	Sdwlk.	9/4/94										
10	20-21	Sdwlk.	9/4/94										
11	20-21	R.D.	10/19/10										
12	20-21	Sdwlk.	9/4/94										
13	20-21	R.D.	10/31/10										
14	22	R.D.	5/1/11										
15	"	"	"										
16	23	S.D.	5/6/14										
17	23-4	R.D.	9/12/11										
18	23-4	R.D.	10/7/10										

PARCELS SHOWN IN NAME OF C. B. & Q. R. R. CO. ACQUIRED BY C. B. & Q. R. R. CO. UNDER DEED FROM C. B. & N. R. R. CO. DATED 6/8/1869, RECORDED IN DEPT. OF STATE, WIS., 7/25/69, BOOK 12, P. 325

PLAT No 2

RIGHT OF WAY TRACK & MAP

CHICAGO, BURLINGTON & QUINCY R. R. CO.

PREPARED BY THE

CHICAGO BURLINGTON & QUINCY R. R. CO

LA CROSS DIVISION WISC. ILL. STATE LINE TO CRAWFORD-VERNON CO. LINE

FROM STATION [illegible] TO STATION [illegible]

SCALE 400' = 1 INCH JUNE 30TH 1913

CHIEF ENGINEER ASSISTANT ENGINEER

SHEET No. 2 OF 23 OF THE CHICAGO BURLINGTON & QUINCY RAILROAD COMPANY FROM ELROY STATION [illegible] TO [illegible] STATION [illegible]

H. E. Manchester

ENGINEER

Parcel No.	Custodian's No.	Kind of Inst.	Date of Inst.	GRANTOR	GRANTEE	RECORDED			AREA		REMARKS
						Book	Page	Date	Acres	Sq. Ft.	
1	238	[illegible]	1/28/85	Mary L. Cranston & Hus.	[illegible] Co.	105	194	2/11/85	3.06		
2	239	W.D.	9/29/85	Louisa Morrill & Hus.	[illegible] Co.	105	425	10/7/85	3.11		
3	239A	W.D.	12/26/13	C. Morrison Et ux	[illegible] Co.	180	414	1/17/14	1.55		
4	239[illegible]	W.D.	5/3/16	C. Morrison Et ux	[illegible] Co.	190	398	5/13/16	0.73		
5	239	W.D.	9/29/35	Louisa Morrill & Hus.	[illegible] Co.	100	425	10/7/85	6.19		
	239D	Lease.	5/13/16	Hattie M. Glenn, Exex.	[illegible] Co.						
6	239[illegible]	W.D.	12/26/13	C. Morrison Et ux	[illegible] Co.	180	14	1/17/14	0.17		
7	239C	W.D.	2/9/14	Robt. Glenn Et ux	[illegible] Co.	185	221	4/7/14	1.07		
8	239	W.D.	9/29/35	Louisa Morrill & Hus.	[illegible] Co.	105	425	10/7/85	6.34		
	239D	Lease.	5/13/16	Hattie M. Glenn, Exex.	[illegible] Co.						
9	239C	W.D.	2/9/14	Robt. Glenn Et ux	[illegible] Co.	185	221	4/7/14	0.23		
10	240	R.W.	3/27/84	Martin Lock	[illegible] Co.	101	464	4/11/84	1.[illegible]		
11	241	R.W.	7/19/84	T.L. Brower Et ux	[illegible] Co.	101	597	7/[illegible]/84	1.80		
12	239C	W.D.	2/9/14	Robt. Glenn Et ux	[illegible] Co.	185	221	4/7/14	3.94		
13	241	R.W.	7/19/84	T.L. Brower Et ux	[illegible] Co.	101	597	7/[illegible]/84	4.81		
14									1.12		Held by Adverse Possession.
15									0.90		Tacit Consent. Not owned.
16									2.24		Tacit Consent. Not owned.
17	1	Cond.	9/23/85	Chas. Fritche Et ux	[illegible] Co.				0.14		
18	2	W.D.	10/6/85	Henry Fritsche Etux	[illegible] Co.	45	601	10/21/85	0.94		
19	3	W.D.	8/26/85	Mary Jackson	[illegible] Co.	45	496	9/3/85	2.65		
20	4	W.D.	4/19/86	[illegible] Et ux	[illegible] Co.	49	182	4/27/86	3.00		
21	5	[illegible]	8/15/84	Crawford County	[illegible] Co.	28	302	9/15/84	3.13		
22	6	W.D.	10/23/85	John Harrold	[illegible] Co.	45	626	11/[illegible]/85	[illegible].86		
23	6 [illegible]/3	W.D.	4/22/95	Henry [illegible] Etal	[illegible] Co.	58	151	4/26/95	0.82		
24	5½	Q.C.	9/29/96	Louis Schmidt	[illegible] Co.	58	524	10/1/96	0.95		
25	6 1/3	W.D.	4/[illegible]/95	William [illegible] Etux	[illegible] Co.	58	[illegible]	4/26/95	4.65		All Sold 12/31/31 (213-c)
26	6	[illegible]	10/26/85	[illegible] Et ux	[illegible] Co.	45	627	11/[illegible]/85	1.32		
27									[illegible]		Tacit Consent. Not owned.
28		Cond.	[illegible]	[illegible] Harrold					[illegible]		

PARCELS SHOWN IN NAME OF C. B. & N. R. R. CO. ACQUIRED BY C. B. & Q. R. R. CO. UNDER DEED FROM C. B. & N. R. R. CO. DATED 6/1/1899, RECORDED IN DEPT. OF STATE, WIS., 7/25/99, BOOK 12, P. 325

SHEET NO. 14 OF 23 OF THE CHICAGO, BURLINGTON & QUINCY RAILROAD COMPANY FROM SURVEY STATION 12327+50 TO SURVEY STATION 12518+66.6

H. S. Marshall

VALUATION ENGINEER

PLAT No. 20

RIGHT OF WAY TRACK & MAP
CHICAGO, BURLINGTON & QUINCY R. R. CO.

OPERATED BY THE

CHICAGO, BURLINGTON & QUINCY R. R. CO.

LA CROSSE DIVISION — WISC.-ILL. STATE LINE TO CRAWFORD-VERNON CO. LINE

FROM STATION 12327+50 TO STATION 12518+66.6

SCALE 1 IN. = 400 FT.

OFFICE OF VALUATION ENGINEER, CHICAGO, ILLINOIS

V. Wisc. 1 / 14

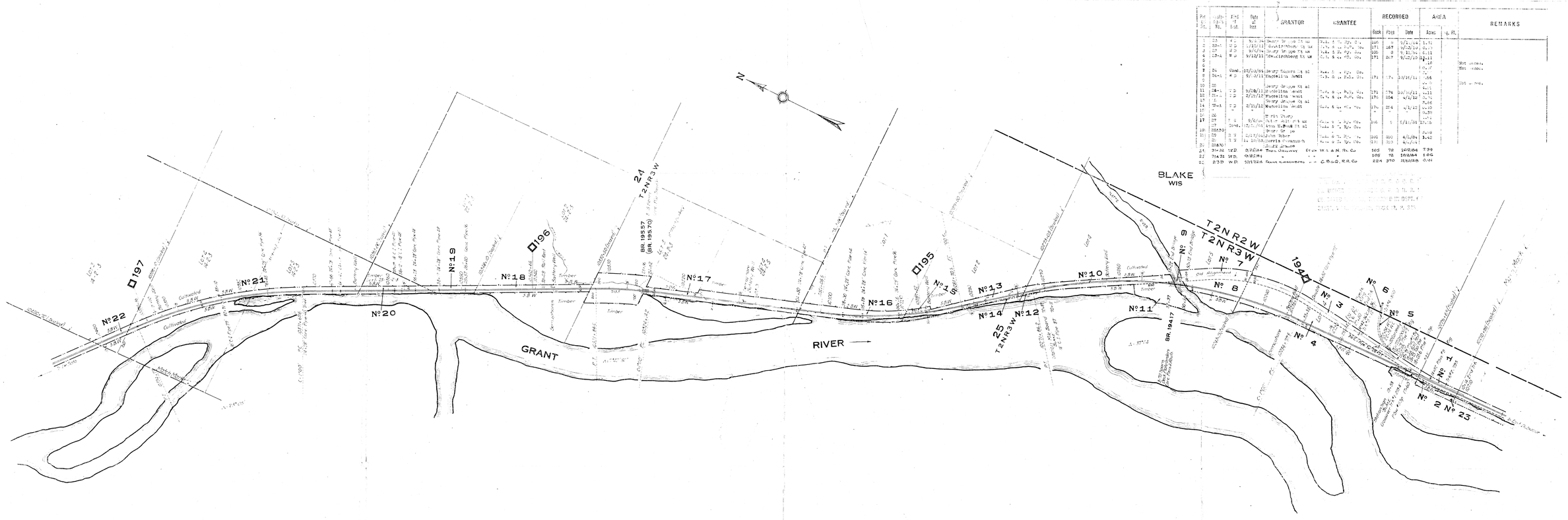
N
BLAKE
WIS
T2NR2W
T2NR3W
24
25
T2NR3W
GRANT
RIVER
BR 19557
(BR 19570)
BR 19417
Old Alignment
Cultivated
Timber
Marsh
Meadow
Old Channel
Old Grade
Old Fence
Old Road
Old Bridge
Old Dam
Old Mill
Old Log Chute
Old Log Pond
Old Log Dump
Old Log Slide
Old Log Skid Road
Old Log Landing
Old Log Loading Platform
Old Log Loading Ramp
Old Log Loading Dock
Old Log Loading Crane
Old Log Loading Derrick
Old Log Loading Boom
Old Log Loading Boom Stick
Old Log Loading Boom Chain
Old Log Loading Boom Rope
Old Log Loading Boom Pole
Old Log Loading Boom Hook
Old Log Loading Boom Ring
Old Log Loading Boom Swivel
Old Log Loading Boom Shackle
Old Log Loading Boom Clevis
Old Log Loading Boom Eye
Old Log Loading Boom Bolt
Old Log Loading Boom Nut
Old Log Loading Boom Washer
Old Log Loading Boom Pin
Old Log Loading Boom Cotter
Old Log Loading Boom Key
Old Log Loading Boom Wedge
Old Log Loading Boom Block
Old Log Loading Boom Sheave
Old Log Loading Boom Axle
Old Log Loading Boom Bearing
Old Log Loading Boom Housing
Old Log Loading Boom Frame
Old Log Loading Boom Base
Old Log Loading Boom Foundation
Old Log Loading Boom Footing
Old Log Loading Boom Pier
Old Log Loading Boom Abutment
Old Log Loading Boom Wing
Old Log Loading Boom Apron
Old Log Loading Boom Floor
Old Log Loading Boom Deck
Old Log Loading Boom Rail
Old Log Loading Boom Guard
Old Log Loading Boom Fence
Old Log Loading Boom Gate
Old Log Loading Boom Latch
Old Log Loading Boom Hinge
Old Log Loading Boom Lock

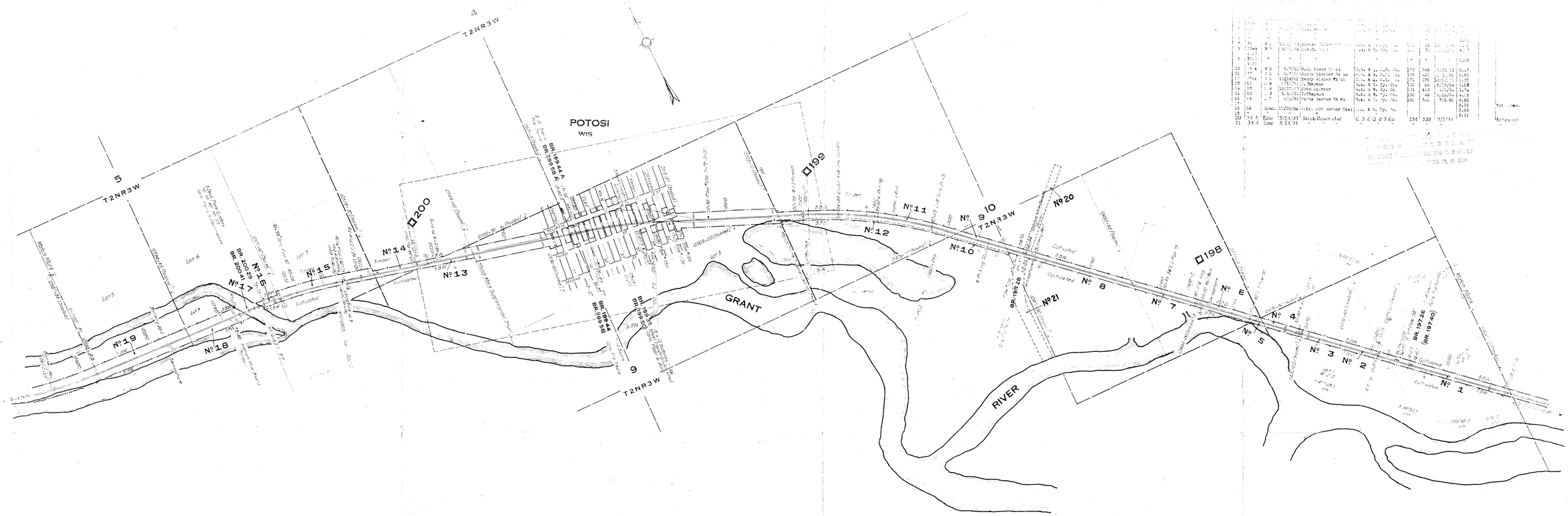

1										
2										
3	[illegible]	[illegible]	[illegible]	[illegible]	[illegible]	[illegible]	[illegible]	[illegible]	[illegible]	[illegible]
4	[illegible]	[illegible]	[illegible]	[illegible]	[illegible]	[illegible]	[illegible]	[illegible]	[illegible]	[illegible]
5	[illegible]	[illegible]	[illegible]	[illegible]	[illegible]	[illegible]	[illegible]	[illegible]	[illegible]	[illegible]
6	[illegible]	[illegible]	[illegible]	[illegible]	[illegible]	[illegible]	[illegible]	[illegible]	[illegible]	[illegible]
7	[illegible]	[illegible]	[illegible]	[illegible]	[illegible]	[illegible]	[illegible]	[illegible]	[illegible]	[illegible]
8	[illegible]	[illegible]	[illegible]	[illegible]	[illegible]	[illegible]	[illegible]	[illegible]	[illegible]	[illegible]
9	[illegible]	[illegible]	[illegible]	[illegible]	[illegible]	[illegible]	[illegible]	[illegible]	[illegible]	[illegible]
10	[illegible]	[illegible]	[illegible]	[illegible]	[illegible]	[illegible]	[illegible]	[illegible]	[illegible]	[illegible]
11	[illegible]	[illegible]	[illegible]	[illegible]	[illegible]	[illegible]	[illegible]	[illegible]	[illegible]	[illegible]
12	[illegible]	[illegible]	[illegible]	[illegible]	[illegible]	[illegible]	[illegible]	[illegible]	[illegible]	[illegible]
13	[illegible]	[illegible]	[illegible]	[illegible]	[illegible]	[illegible]	[illegible]	[illegible]	[illegible]	[illegible]
14	[illegible]	[illegible]	[illegible]	[illegible]	[illegible]	[illegible]	[illegible]	[illegible]	[illegible]	[illegible]
15	[illegible]	[illegible]	[illegible]	[illegible]	[illegible]	[illegible]	[illegible]	[illegible]	[illegible]	[illegible]
16	[illegible]	[illegible]	[illegible]	[illegible]	[illegible]	[illegible]	[illegible]	[illegible]	[illegible]	[illegible]
17	[illegible]	[illegible]	[illegible]	[illegible]	[illegible]	[illegible]	[illegible]	[illegible]	[illegible]	[illegible]
18	[illegible]	[illegible]	[illegible]	[illegible]	[illegible]	[illegible]	[illegible]	[illegible]	[illegible]	[illegible]
19	[illegible]	[illegible]	[illegible]	[illegible]	[illegible]	[illegible]	[illegible]	[illegible]	[illegible]	[illegible]
20	[illegible]	[illegible]	[illegible]	[illegible]	[illegible]	[illegible]	[illegible]	[illegible]	[illegible]	[illegible]
21	[illegible]	[illegible]	[illegible]	[illegible]	[illegible]	[illegible]	[illegible]	[illegible]	[illegible]	[illegible]

PLAT № 4

RIGHT OF WAY TRACK & MAP

CHICAGO, BURLINGTON & QUINCY R. R. CO.

PREPARED BY THE

CHICAGO, BURLINGTON & QUINCY R. R. CO

LA CROSS DIVISION — WISC. ILL. STATE LINE TO CRAWFORD-VERNON CO. LINE

FROM STATION [illegible] TO STATION [illegible]

SCALE 1 IN. = 400 FT. — JUNE 1937

OFFICE OF VALUATION ENGINEER, CHICAGO, ILLINOIS.

SHEET No. 5 OF 23 OF THE CHICAGO, BURLINGTON & QUINCY RAILROAD COMPANY FROM SURVEY STATION [illegible] TO SURVEY STATION [illegible]

H. S. Marshall

VALUATION ENGINEER

Parcel No.	Custodian's No.	Kind of Inst.	Date of Inst.	GRANTOR	GRANTEE	RECORDED Book	Page	Date	AREA Acres	Sq. Ft.	REMARKS
1	33	Cont.	12/20/84	Geo.Kinney	U.A. & N. Ry. Co.					269400	
	33-A	Cont.	12/20/84	Geo.Kinney	U.A. & N. R.R. Co.						
	33-B	F D	9/20/88	Geo.Kinney Ut ux	U.A. & N. R.R. Co.	113	149	10/29/88			
2	39	Cont.	12/20/84	Geo.Kinney	U.A. & N. Ry. Co.					15000	
3										450	Not owned.
4	39	Cont.	12/20/84	Geo.Kinney	U.A. & N. Ry. Co.					11250	
5										1470	Not owned.
6	40	F D	12/1/85	W.H. Hunt Ut al	U.A. & N. R.R. Co.	104	546	12/7/85		3750	
7	39	Cont.	12/20/84	Geo.Kinney	U.A. & N. Ry. Co.					3750	
8	40	F D	12/1/85	W.H. Hunt Ut al	U.A. & N. R.R. Co.	104	546	12/7/85		3750	
9										1366	Not owned.
10	40	F D	12/1/85	W.H. Hunt Ut al	U.A. & N. R.R. Co.	104	546	12/7/85		11250	
11	39	Cont.	12/20/84	Geo.Kinney	U.A. & N. Ry. Co.					3750	
12										10563	Not owned.
13	31	Cont.	12/20/84	Geo.Kinney	U.A. & N. Ry. Co.					3750	
14	41	Cont.	12/20/85	Geo. Chapman	U.A. & N. Ry. Co.					3750	
15										3750	
16	39	Cont.	12/20/84	Geo.Kinney	U.A. & N. Ry. Co.					3750	
17										1875	
18										462	Not owned.
19	40	F D	12/1/85	W.H. Hunt Ut al	U.A. & N. R.R. Co.	104	546	12/7/85		3750	
20	41-½	Cont.	12/5/85	Lewis Williams	U.A. & N. R.R. Co.					3750	
21	40	F D	12/1/85	W.H. Hunt Ut al	U.A. & N. R.R. Co.	104	546	12/7/85		3750	
22										1974	Not owned.
23	40-½	Cont.	12/5/85	Geo.H. Lewis Ut al	U.A. & N. R.R. Co.					3750	

Parcel No.	Custodian's No.	Kind of Inst.	Date of Inst.	GRANTOR	GRANTEE	RECORDED Book	Page	Date	AREA Acres	Sq. Ft.	REMARKS
24	40	F D	12/1/85	W.H. Hunt Ut al	U.A. & N. R.R. Co.	104	546	12/7/85		9375	
25	39	Cont.	12/20/84	Geo.Kinney	U.A. & N. Ry. Co.					9375	
26										364	Not owned.
27	38-½	Cont.	12/5/85	Jean Lelewis Ut al	U.A. & N. R.R. Co.					3750	
28	40	Cont.	12/5/85	Geo.H. Lewis Ut al	U.A. & N. R.R. Co.					3750	
29	40	F D	12/1/85	W.H. Hunt Ut al	U.A. & N. R.R. Co.	104	546	12/7/85		3750	
30										11250	
31										950	Not owned.
32	39	Cont.	12/20/84	Geo.Kinney	U.A. & N. Ry. Co.					3750	
33										2975	Not owned.
34										2150	Not owned.
35	40-½	F D	2/19/86	G. Chapman	U.A. & N. R.R. Co.	106	29	9/11/86		3750	
36	40-½	F D	12/1/85	Jeremy Harvey	U.A. & N. R.R. Co.	93	416	12/7/85		3750	
37	40-½	Cont.	12/5/85	G. Chapman	U.A. & N. R.R. Co.						Undivided 1/2 interest.
38										160	Not owned.
39	41-½	Cont.	12/5/85	John Burnbeck Ut al	U.A. & N. R.R. Co.					3750	
40	40	Cont.	12/20/84	Walter Lewis Ut al	U.A. & N. Ry. Co.					3750	
41	40	Cont.	12/20/84	Mary Lewis Ut al	U.A. & N. Ry. Co.						
42											
43	41	Cont.	12/20/84	[illegible]							
44	41	Cont.	12/20/84	[illegible]							
45	41	Cont.	12/20/84	[illegible]							

Parcel No.	Custodian's No.	Kind of Inst.	Date of Inst.	GRANTOR	GRANTEE	RECORDED Book	Page	Date	AREA Acres	Sq. Ft.	REMARKS
46	41	Cont.	12/20/84	[illegible]	[illegible]					3750	
47	41-½	Cont.	12/20/84	[illegible]	[illegible]					3750	
48	41	Cont.	12/20/84	[illegible]	[illegible]					3750	
49										3750	
50	41	Cont.	12/20/84	Geo. Chapman	U.A. & N. Ry. Co.					3750	
51	45	Cont.	12/20/84	Geo.H. Lewis Ut al	U.A. & N. Ry. Co.					3750	
52	45	Cont.	12/20/84	Geo.H. Lewis Ut al	U.A. & N. Ry. Co.					3750	
53	45	Cont.	12/20/84	Geo.H. Lewis Ut al	U.A. & N. Ry. Co.					3750	
54	45	Cont.	12/20/84	Walter Lewis Ut al	U.A. & N. Ry. Co.					3750	
55	45	Cont.	12/20/84	Geo.H. Lewis Ut al	U.A. & N. Ry. Co.					3750	
56	47-½	Cont.	12/20/84	Geo.H. Lewis Ut al	U.A. & N. Ry. Co.					3750	
57										364	Not owned.
58	45	Cont.	12/20/84	Geo.H. Lewis Ut al	U.A. & N. Ry. Co.					3750	
59	41	Cont.	12/20/84	Geo. Chapman	U.A. & N. Ry. Co.					3750	
60	40	Cont.	12/20/84	Alois Grimm	U.A. & N. Ry. Co.					7500	
61	47-A	F D	12/6/85	Jacob Meefer Ut ux	U.A. & N. Ry. Co.	104	234	2/11/86		7500	Undivided 1/2 interest.
	47-B	F D	4/23/86	Jacob Meefer Ut ux	U.A. & N. R.R. Co.	108	26	5/6/86			Undivided 1/2 interest.
	47	F D	9/1/84	Jacob Meefer	U.A. & N. Ry. Co.	105	29	9/13/84			
62	46-½	F D	12/1/85	Jeremy Harvey	U.A. & N. R.R. Co.	53	416	12/7/85		3750	
63										3750	
64										1904	Not owned.
65	45	Cont.	12/20/84	Geo.H. Lewis Ut al	U.A. & N. Ry. Co.					11250	

Parcel No.	Custodian's No.	Kind of Inst.	Date of Inst.	GRANTOR	GRANTEE	RECORDED Book	Page	Date	AREA Acres	Sq. Ft.	REMARKS
66	41	Cont.	12/20/84	[illegible]	[illegible]					3750	
67	41-½	Cont.	12/20/84	[illegible]	[illegible]					3750	
68	41	Cont.	12/20/84	W.H. Lewis Ut al	U.A. & N. R.R. Co.					3750	
69										3750	
70	41	Cont.	12/20/84	Geo. Chapman	U.A. & N. Ry. Co.					3750	
71	45	Cont.	12/20/84	Geo.H. Lewis Ut al	U.A. & N. Ry. Co.					3750	
72	45	Cont.	12/20/84	Geo.H. Lewis Ut al	U.A. & N. Ry. Co.					3750	
73										3750	
74										3750	
75										1904	Not owned.
76	39	Cont.	12/20/84	Geo.Kinney	U.A. & N. Ry. Co.					11375	
77										9375	
78										1875	
79	51-½	Cont.	12/20/84	Geo.Kinney Ut al	U.A. & N. R.R. Co.					1875	
80	39	Cont.	12/20/84	Geo.Kinney	U.A. & N. Ry. Co.					1500	
81										364	Not owned.
82										1904	Not owned.
83										1500	Not owned.
84	51-½	Cont.	12/20/84	Jean Sanfil Ut al	U.A. & N. Ry. Co.					1500	
85	38	Cont.	12/20/84	Geo.Kinney	U.A. & N. Ry. Co.					1500	
86	51-½	Cont.	12/20/84	Jean Sanfil Ut al	U.A. & N. Ry. Co.					532	Not owned.
87	38	Cont.	12/20/84	Geo.Kinney	U.A. & N. Ry. Co.					1500	
	38-3	F D	9/20/88	Geo.Kinney Ut ux	U.A. & N. R.R. Co.	113	149	10/29/88		3504.0	



SHEET No. 5 4-L OF 15 OF THE CHICAGO, BURLINGTON & QUINCY RAILROAD COMPANY FROM SURVEY STATION 10503+10 TO SURVEY STATION 10544+65

H. S. Manhase

PLAT No. 5 VALUATION ENGINEER

STATION MAP

POTOSI

GRANT COUNTY

CHICAGO, BURLINGTON & QUINCY R. R. CO.

OPERATED BY THE

CHICAGO, BURLINGTON & QUINCY R. R. CO.

LA CROSS DIVISION WISC. ILL. STATE LINE TO CRAWFORD VALLEY, CHICAGO

FROM STATION 10503+10 TO STATION 10544+65

SCALE 1 IN. = 100 FT. TRUE 20 1917

DEPARTMENT OF VALUATION ENGINEER CHICAGO ILLINOIS

V. Wisc. 1

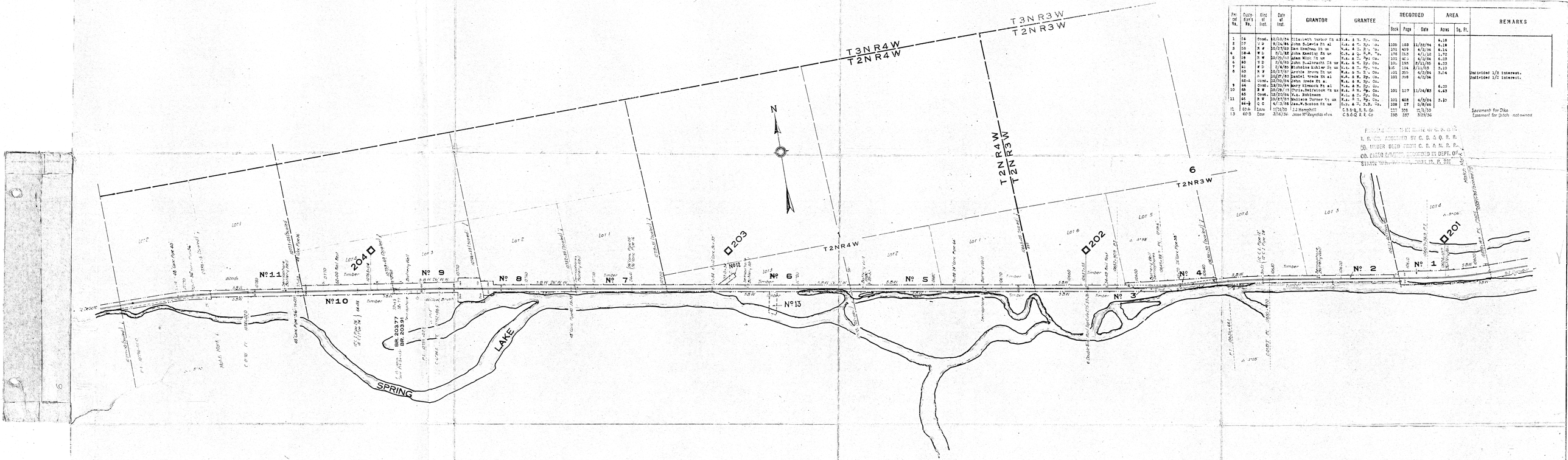
T3N R3W
T2N R3W
T3N R4W
T2N R4W
T2N R4W
T2N R3W
T2N R3W
N
6
Lot 1
Lot 2
Lot 3
Lot 4
Lot 5
Lot 6
Lot 7
Lot 8
Lot 9
Lot 10
Lot 11
Lot 12
Lot 13
Lot 14
Lot 15
Lot 16
Lot 17
Lot 18
Lot 19
Lot 20
Lot

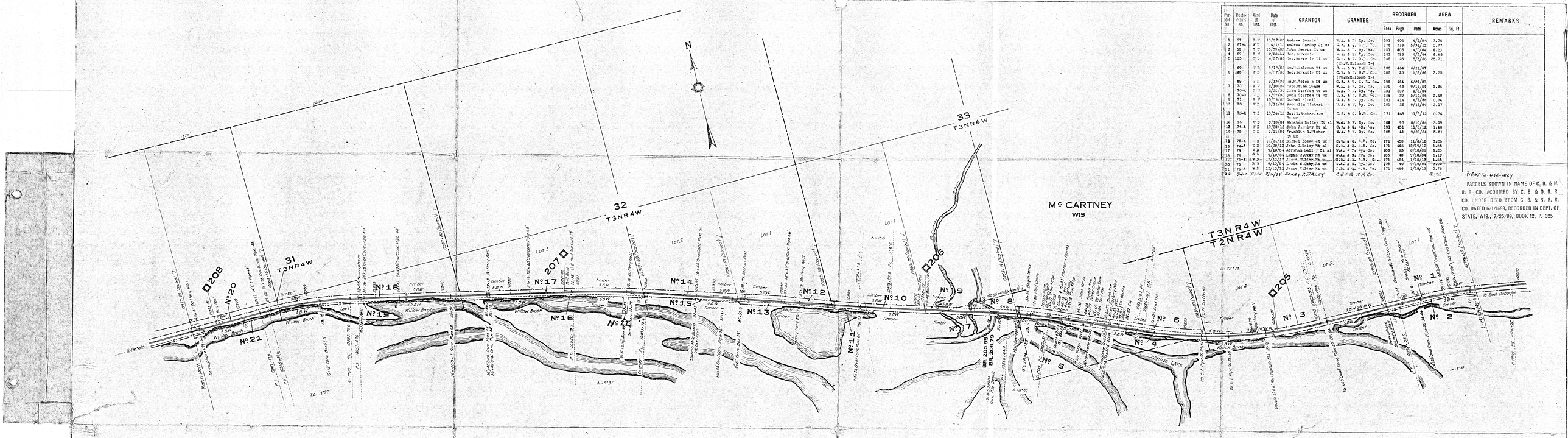

Parcel No.	Cross-ing's No.	Kind of Inst.	Date of Inst.	GRANTOR	GRANTEE	RECORDED Book	Page	Date	AREA Acres	Sq. Ft.	REMARKS
1	67	R.W	10/27/83	Andrew Swarts	W.L. & W. Ry. Co.	101	404	4/2/84	3.06		
2	67-A	W.D	4/1/12	Andrew Cardey Et ux	C.B. & Q. R.R. Co.	176	318	5/31/12	0.77		
3	68	R.W	10/25/83	John Swarts Et ux	W.L. & W. Ry. Co.	101	405	4/2/84	6.20		
4	69	R.W	2/20/84	Geo. Jerkovic	W.L. & W. Ry. Co.	101	796	4/2/84	6.48		
5	125	R.W	4/7/86	Geo. Jerkovic Et ux	W.L. & W. Ry. Co. (Chas. Kolesch Tr)	108	28	5/6/86	22.71		
	69	W.D	9/13/06	Chas. Kolesch Et ux	C.B. & Q. R.R. Co.	158	464	6/21/07			
6	125	W.D	4/7/06	Geo. Jerkovic Et ux	C.B. & Q. R.R. Co. (Chas. Kolesch Tr)	108	28	5/6/86	3.25		
	69	W.D	9/13/06	Chas. Kolesch Et ux	C.B. & Q. R.R. Co.	158	464	6/21/07			
7	70	R.W	9/10/84	Josephine Junge	W.L. & W. Ry. Co.	103	43	9/10/84	2.26		
8	70-A	R.W	2/25/14	John Steffen Et ux	W.L. & W. Ry. Co.	101	807	8/8/84			
9	70-B	W.D	4/27/06	John Steffen Et ux	C.B. & Q. R.R. Co.	108	29	5/12/06	2.48		
10	71	R.W	10/1/83	Samuel Thrall	W.L. & W. Ry. Co.	101	414	4/2/84	0.74		
11	73	R.W	9/11/84	Franklin Hickert Et ux	W.L. & W. Ry. Co.	105	26	9/18/84	3.17		
11	73-A	W.D	10/24/12	Jesse Richardson Et ux	C.B. & Q. R.R. Co.	171	448	11/8/12	0.34		
12	74	W.D	9/10/84	Abraham Bailey Et al	W.L. & W. Ry. Co.	108	93	8/10/86	3.19		
13	74-A	W.D	10/28/12	John Fuhrer Et al	C.B. & Q. R.R. Co.	171	451	11/9/12	1.48		
14	75	W.D	9/11/84	Franklin Durfeher Et ux	W.L. & W. Ry. Co.	105	41	9/20/84	3.21		
15	75-A	W.D	10/24/12	Daniel Baker et ux	C.B. & Q. R.R. Co.	171	450	11/8/12	0.26		
16	74-B	W.D	10/28/12	John Cudney Et al	C.B. & Q. R.R. Co.	171	445	12/19/12	1.55		
17	76	R.W	9/10/84	Abraham Bailey Et al	W.L. & W. Ry. Co.	108	93	8/10/86	6.20		
18	76	R.W	9/10/84	Lydia M. Okey Et ux	W.L. & W. Ry. Co.	105	40	9/18/84	6.19		
19	76-A	W.D	12/21/12	Chas. Nelson Et ux	C.B. & Q. R.R. Co.	171	455	1/18/13	1.05		
20	76	R.W	9/12/84	Lydia M. Okey Et ux	W.L. & W. Ry. Co.	136	40	7/19/91	0.30		
21	76-A	W.D	12/21/12	Jesse Hilmer Et ux	C.B. & Q. R.R. Co.	171	456	1/18/13	0.76		
22	74-C	DEED	8/21/13	HENRY A. TALEY	C.B. & Q. R.R. Co.						NOTE: RIGHT-TO-USE ONLY PARCELS SHOWN IN NAME OF C. B. & N. R. R. CO. ACQUIRED BY C. B. & Q. R. R. CO. UNDER DEED FROM C. B. & N. R. R. CO. DATED 6/1/1899, RECORDED IN DEPT. OF STATE, WIS., 7/25/99, BOOK 12, P. 325

PLAT No 7

RIGHT OF WAY TRACK & MAP

CHICAGO, BURLINGTON & QUINCY R. R. CO.

OPERATED BY THE

CHICAGO, BURLINGTON & QUINCY R. R. CO.

LA CROSS DIVISION WISC. ILL. STATE LINE TO CRAWFORD-VERNON CO. LINE

FROM STATION 10756+55 TO STATION 10977+50

SCALE 1IN. = 200FT. JUNE 30 1911

OFFICE OF VALUATION ENGINEER, CHICAGO, ILLINOIS

SHEET No 6 OF 33 OF THE CHICAGO, BURLINGTON & QUINCY RAILROAD COMPANY FROM SURVEY STATION 10756+55 TO SURVEY STATION 10977+50

H. S. Mansfield

VALUATION ENGINEER

WWisc 1
6

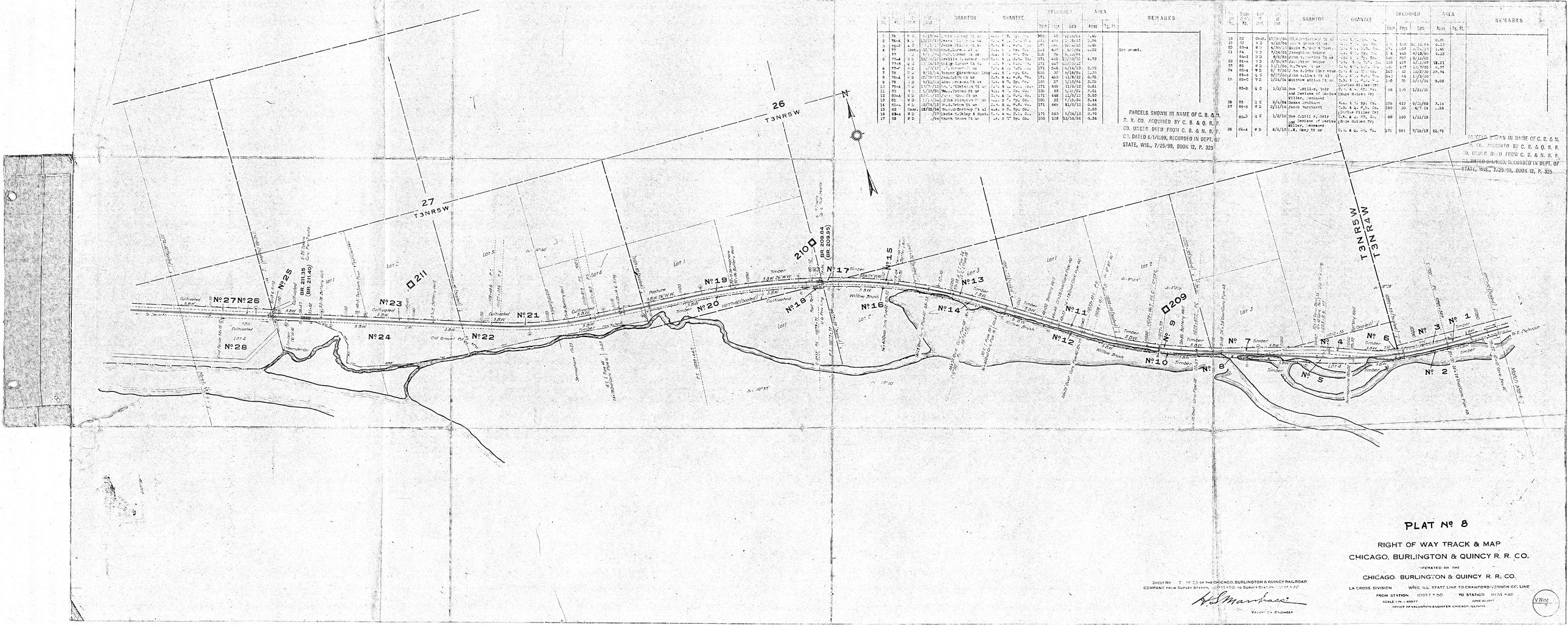

No.	Deed No.	Kind of Deed	Date of Deed	GRANTOR	GRANTEE	RECORDED Book	RECORDED Page	RECORDED Date	AREA Acres	AREA Sq. Ft.	REMARKS
1	76	R.D.	9/17/64	Wm. Thompson et ux	C. B. & Q. R. R. Co.	305	40	9/29/64	1.40		
2	76-A	R.D.	12/23/64	Moses Wilson et ux	C. B. & Q. R. R. Co.	171	184	12/31/64	2.76		
3	76-B	W.D.	1/1/65	Moses Wilson et ux	C. B. & Q. R. R. Co.	171	184	12/31/64	2.40		
4	77	Cont.	12/5/64	Wm. E. Dunn et ux	C. B. & Q. R. R. Co.	171	407	6/2/65	4.02		
	77		6/1/65	Contract is ex	C. B. & Q. R. R. Co.	171	76	6/2/65			
5	77-A	W.D.	10/20/65	Priscilla J. Barnett et al	C. B. & Q. R. R. Co.	171	406	12/20/12	4.93		
	77-B	W.D.	10/26/12	Wm. E. Dunn et ux	C. B. & Q. R. R. Co.	171	407	12/20/12			
	77-C	R.D.	10/26/12	Wm. E. Dunn et ux	C. B. & Q. R. R. Co.	171	540	6/14/13	0.39		
6	78	R.D.	9/11/65	Samuel Gresham Estate	C. B. & Q. R. R. Co.	171	50	9/18/65	1.20		
7	78-A	R.D.	10/19/65	Jos. Smith et ux	C. B. & Q. R. R. Co.	171	460	11/8/12	0.72		
8	79	R.D.	9/11/65	John Jones et ux	C. B. & Q. R. R. Co.	171	27	9/25/65	2.25		
9	79-A	W.D.	11/5/12	Wm. Tilghman et ux	C. B. & Q. R. R. Co.	171	449	11/8/12	0.81		
10	80	W.D.	1/10/65	Thos. Graham et ux	C. B. & Q. R. R. Co.	170	63	9/21/65	7.61		
11	80-A	W.D.	10/1/12	Jos. Wm. et ux	C. B. & Q. R. R. Co.	171	448	11/8/12	0.90		
12	81	W.D.	1/1/65	John Pilkington et ux	C. B. & Q. R. R. Co.	170	22	1/18/65	3.44		
13	81-A	W.D.	10/24/12	Rud. Grimm et ux	C. B. & Q. R. R. Co.	171	449	11/8/12	0.86		
14	82	Cont.	12/20/64	Harold Gerlach et al	C. B. & Q. R. R. Co.	171	447	11/8/12	2.83		
15	82-A	W.D.	1/1/65	Charles Gerlach & Husb.	C. B. & Q. R. R. Co.	171	563	6/24/13	0.79		
16	83	W.D.	1/1/64	Thomas Green et ux	C. B. & Q. R. R. Co.	166	138	12/16/64	0.34		

PARCELS SHOWN IN NAME OF C. B. & N. R. R. CO. ACQUIRED BY C. B. & Q. R. R. CO. UNDER DEED FROM C. B. & N. R. R. CO. DATED 6/1/1899, RECORDED IN DEPT. OF STATE, WIS., 7/25/99, BOOK 12, P. 325

No.	Deed No.	Kind of Deed	Date of Deed	GRANTOR	GRANTEE	RECORDED Book	RECORDED Page	RECORDED Date	AREA Acres	AREA Sq. Ft.	REMARKS
16	82	Cont.	12/20/64	Chas. Gerlach et al	C. B. & Q. R. R. Co.					0.26	
17	83	W.D.	9/10/64	Lewis Brown et ux	C. B. & Q. R. R. Co.	170	138	12/16/64	6.13		
18	83-A	R.D.	4/30/13	Elias F. Brown et ux	C. B. & Q. R. R. Co.	171	465	12/24/13	1.40		
19	84	W.D.	7/24/65	Josephine Delany	C. B. & Q. R. R. Co.	174	445	8/12/65	9.22		
20	84-1	W.D.	8/8/65	John Crawford et ux	C. B. & Q. R. R. Co.	166	707	8/12/65			
21	84-A	W.D.	3/31/67	Jos. Miller et ux	C. B. & Q. R. R. Co.	198	417	4/1/67	12.21		
22	85	W.D.	1/1/65	Wm. Brown et ux	C. B. & Q. R. R. Co.	166	417	1/7/65	4.59		
23	85-A	W.D.	9/7/00	Jno. & Chas. Iler Estate	C. B. & Q. R. R. Co.	242	92	10/2/00	25.74		
24	85-B	Q.C.	9/27/00	Jno. Collins et al	C. B. & Q. R. R. Co.	242	64	1/8/00			
25	85-C	W.D.	1/24/14	Matthew Adrian et ux	C. B. & Q. R. R. Co.	340	35	2/11/14	0.02		
	85-D	Q.C.	1/2/15	Jno. Miller, Guar. and Jerome J. Darius Miller, deceased	Jerome Miller (Trustee) C. B. & Q. R. R. Co. (Rule Nolen re)	98	110	1/21/15			
26	86	Q.C.	6/1/04	Susan Arellano	C. B. & Q. R. R. Co.	105	410	9/20/68	9.16		
27	86-B	W.D.	2/11/14	Jacob Nachbaret	C. B. & Q. R. R. Co. (Jerome Miller re)	380	30	4/7/14	1.88		
	85-D	Q.C.	1/2/15	Jno. Miller, Guar. and Jerome J. Darius Miller, deceased	Jerome Miller (Trustee) C. B. & Q. R. R. Co. (Rule Nolen re)	98	100	1/21/15			
28	86-A	W.D.	6/6/13	L.E. Gray et ux	C. B. & Q. R. R. Co.	171	561	7/15/13	21.79		

PARCELS SHOWN IN NAME OF C. B. & N. R. R. CO. ACQUIRED BY C. B. & Q. R. R. CO. UNDER DEED FROM C. B. & N. R. R. CO. DATED 6/1/1899, RECORDED IN DEPT. OF STATE, WIS., 7/25/99, BOOK 12, P. 325

Sheet No. 7 of 28 of the CHICAGO, BURLINGTON & QUINCY RAILROAD COMPANY FROM SURVEY STATION 10977+50 TO SURVEY STATION 11174+60

R. S. Marshall
VALUATION ENGINEER

PLAT № 8

RIGHT OF WAY TRACK & MAP
CHICAGO, BURLINGTON & QUINCY R. R. CO.

OPERATED BY THE

CHICAGO, BURLINGTON & QUINCY R. R. CO.

LA CROSS DIVISION — WISC. ILL. STATE LINE TO CRAWFORD (VERNON CO.) LINE

FROM STATION 10977+50 TO STATION 11174+60

SCALE 1 IN. = 400 FT. JUNE 30, 1917

OFFICE OF VALUATION ENGINEER, CHICAGO, ILLINOIS

V Wisc 7

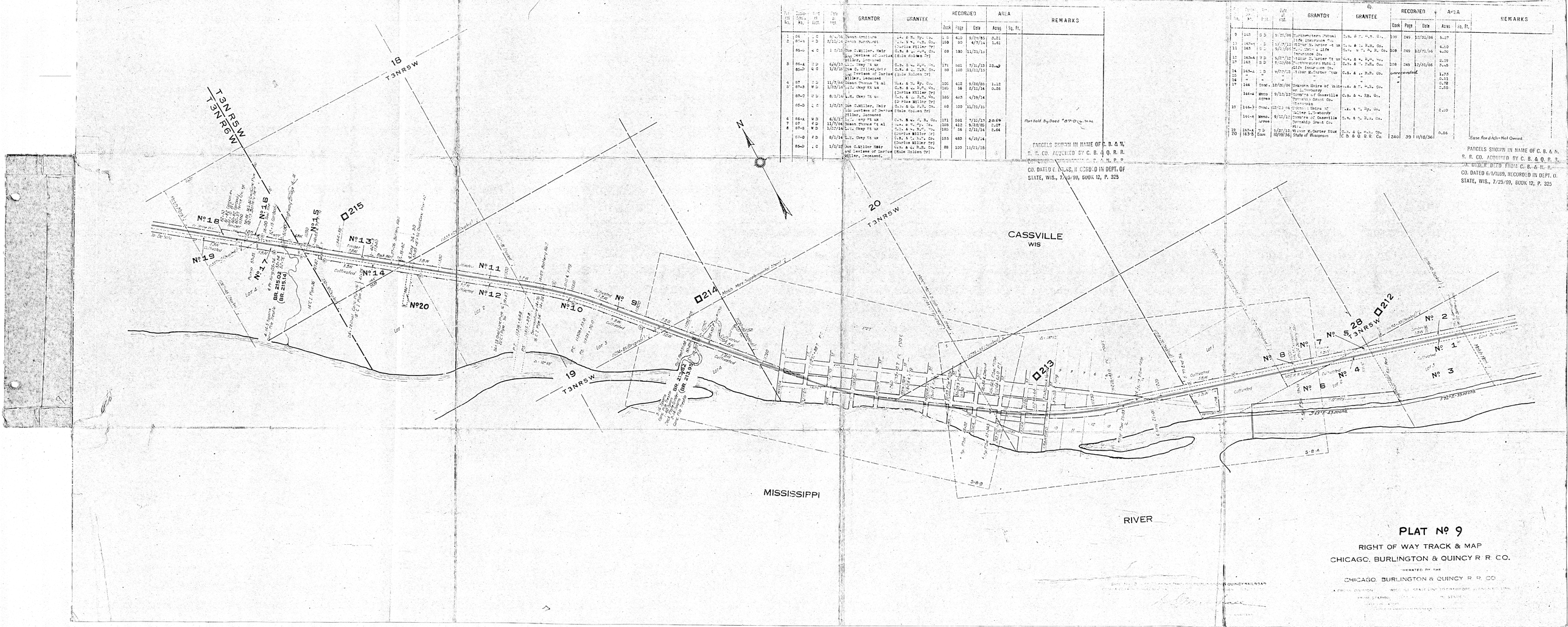

Par. No.	Sheet No.	Ref. No.	Date of Inst.	GRANTOR	GRANTEE	RECORDED Book	Page	Date	AREA Acres	Sq. Ft.	REMARKS
1	06	L C	6/-/14	Susan Smithson	C.B. & N. Ry. Co.	15	410	9/20/85	3.21		
2	85-5	S D	2/11/14	Jacob Burkholder	C.B. & N. Ry. Co. (Curtis Miller Tr)	169	90	4/7/14	1.61		
	85--	" C	1 5/12	Dan C.Miller, Heir and Devisee of Curtis Miller, Deceased	C.B. & N. Ry. Co. (Edie Holmes Tr)	68	190	11/21/15			
3	86-A	S D	6/6/13	Lucy Yt ux	C.B. & N. Ry. Co.	171	561	7/15/13	23.--		
	85--	Q C	1/2/15	Dan C. Miller, Heir and Devisee of Curtis Miller, Deceased	C.B. & N. Ry. Co. (Edie Holmes Tr)	68	100	11/21/15			
4	87	S D	11/7/04	Susan Thorne Tr al	C.& N. Ry. Co.	105	412	9/26/85	1.12		
5	87-3	W D	1/23/14	L.E. Okey Yt ux	C.B. & N. R.R. Co. (Curtis Miller Tr)	180	56	2/11/14	0.26		
	87-2	W D	8/1/14	L.E. Okey Yt ux	C.B. & N. R.R. Co. (D Miss Miller Tr)	185	403	4/19/14			
	85-5	Q C	1/2/15	Dan C.Miller, Heir and Devisee of Curtis Miller, Deceased	C.B. & N. R.R. Co. (Edie Holmes Tr)	68	100	11/21/15			
6	86-A	W D	6/6/13	Lucy Yt ux	C.B. & N. R. Co.	171	561	7/15/13	20.09		
7	87	S D	11/7/04	Susan Thorne Tr al	C.& N. Ry. Co.	105	412	9/26/85	2.07		
8	87-3	W D	1/23/14	L.E. Okey Yt ux	C.B. & N. R.R. Co. (Curtis Miller Tr)	180	56	2/11/14	2.64		
	87-2	W D	8/1/14	L.E. Okey Yt ux	C.B. & Q. R.R. Co. (D Miss Miller Tr)	185	403	4/19/14			
	85-5	Q C	1/2/15	Dan C.Miller Heir and Devisee of Curtis Miller, Deceased.	C.B. & N. R.R. Co. (Edie Holmes Tr)	68	100	11/21/15			

PARCELS SHOWN IN NAME OF C. B. & N. R. R. CO. ACQUIRED BY C. B. & Q. R. R. CO. DATED 6/1/1889, RECORDED IN DEPT. OF STATE, WIS., 7/25/99, BOOK 12, P. 325

Par. No.	Sheet No.	Ref. No.	Date of Inst.	GRANTOR	GRANTEE	RECORDED Book	Page	Date	AREA Acres	Sq. Ft.	REMARKS
9	143	S D	9/20/86	Northwestern Mutual Life Insurance Co.	C.B. & Q. R.R. Co.	138	249	12/31/86	5.27		
11	143-1	" D	1/2/13	Oliver D. Carter Et ux	C.B. & Q. R.R. Co.				4.10		
11	143	" D	9/2/86	Northwestern Mut. Life Insurance Co.	C.B. & N. R.R. Co.	138	249	12/31/86	4.30		
15	143-A	T D	9/27/12	Oliver D. Carter Et ux	C.B. & Q. R.R. Co.						
17	143	S D	9/20/86	Northwestern Mut. Life Insurance Co.	C.B. & N. R.R. Co.	138	249	12/31/86	2.19		
14	143-A	" D	9/27/12	Oliver M.Carter Etux	C.B. & Q. R.R. Co.	Unrecorded			2.15		
13	"	"	"	"	"	"			1.33		
16	"	"	"	"	"	"			0.11		
17	144	Spec.	12/31/04	Deacon Heirs of Wm. Lyon Et al	C.B. & N. R.R. Co.				0.78		
									2.65		
	144-A	Memo Agree	9/12/12	Clerks of Cassville Dymond Grant Co.	C.B. & N. R.R. Co.						
				Extension							
18	144-1	Deed	12/23/04	Deacon Heirs of Wm. Lyon Et al	C.B. & N. Ry. Co.				2.19		
	144-A	Memo. Agree	9/12/12	Clerks of Cassville Dymond Grant Co. Extension	C.B. & N. R.R. Co.						
19	143-A	T D	9/27/12	Oliver M.Carter Etux	C.B. & Q. R.R. Co.	240	39	11/18/36	0.86		
20	143-B	Ease	10/10/36	State of Wisconsin							Ease. for ditch - Not Owned.

PARCELS SHOWN IN NAME OF C. B. & N. R. R. CO. ACQUIRED BY C. B. & Q. R. R. CO. UNDER DEED FROM C. B. & N. R. R. CO. DATED 6/1/1889, RECORDED IN DEPT. O. STATE, WIS., 7/25/99, BOOK 12, P. 325

PLAT № 9

RIGHT OF WAY TRACK & MAP

CHICAGO, BURLINGTON & QUINCY R. R. CO.

OWNED BY THE

CHICAGO, BURLINGTON & QUINCY R. R. CO.