
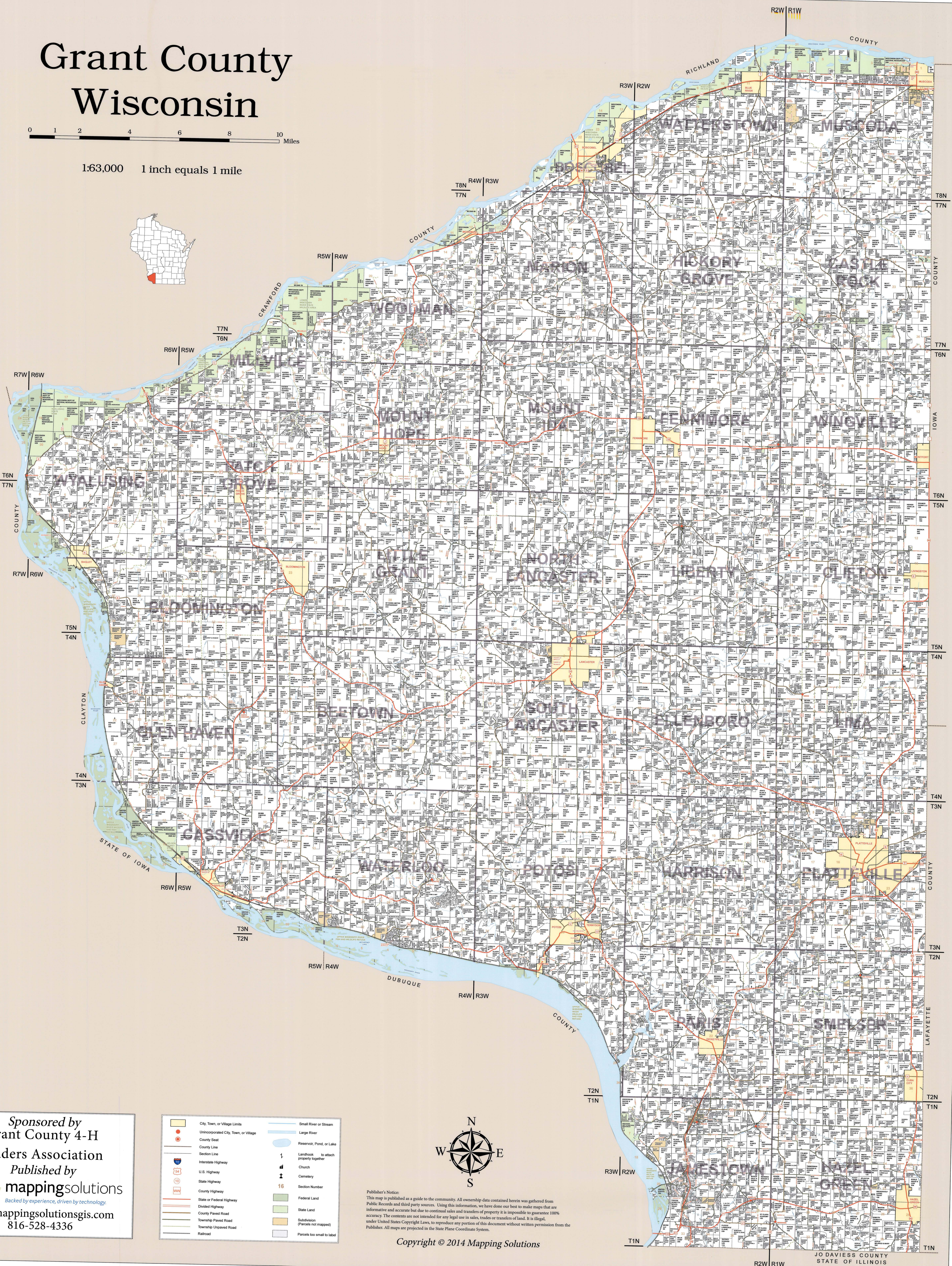


Grant County Wisconsin




1:63,000 1 inch equals 1 mile



Sponsored by
Grant County 4-H
Leaders Association
Published by
mappingsolutions
Backed by experience, driven by technology.
www.mappingsolutionsgis.com
816-528-4336

	City, Town, or Village Limits		Small River or Stream
	Unincorporated City, Town, or Village		Large River
	County Seat		Reservoir, Pond, or Lake
	County Line		Landmark to attach property together
	Section Line		Church
	Interstate Highway		Cemetery
	U.S. Highway		Section Number
	State Highway		Federal Land
	County Highway		State Land
	State or Federal Highway		Subdivision (Parcels not mapped)
	Divided Highway		Parcels too small to label
	County Paved Road		
	Township Paved Road		
	Township Unpaved Road		
	Railroad		



Publisher's Notice:
This map is published as a guide to the community. All ownership data contained herein was gathered from Public Records and third party sources. Using this information, we have done our best to make maps that are informative and accurate but due to continual sales and transfers of property it is impossible to guarantee 100% accuracy. The contents are not intended for any legal use in sales, trades or transfers of land. It is illegal, under United States Copyright Laws, to reproduce any portion of this document without written permission from the Publisher. All maps are projected in the State Plane Coordinate System.

Copyright © 2014 Mapping Solutions

JO DAVIESS COUNTY
STATE OF ILLINOIS