

ATLAS
OF
GRANT COUNTY
WISCONSIN

Drawn from personal observation & the County
Records.

To which is added official Statistics and business references.

PUBLISHED BY
WARNER & FOOTE

RED WING, MINN.
AND
27 South 6th Street Philadelphia, Pa.
1877.

Eng. by Worley & Bracher
27 S. 6th Street Phila.

Oldach & Mergenthaler, Bookbinders,
S. E. Cor. 4th & Cherry Sts. Philad^a

Printed by H.J. Toudy & Co.
119, 121 & 123 No. 4th St. Phila.

TABLE OF CONTENTS.

Title,	1	Population of Wisconsin, Census of 1870,	7
Table of Contents,	3	Population of Wisconsin, Census of 1875,	8
Table of Distances,	4	Explanation of Maps,	10 & 54
Statistical History of Grant County,	5	Patrons' Directory,	73, 74, 75 & 76
Territorial History of Wisconsin,	6		

MAPS.

Outline Plan of Grant County,	10 & 11
---	---------

TOWNS.

Beetown,	56 & 57	Hazel Green,	13	Paris,	26
Bloomington,	66 & 67	Hickory Grove,	33	Patch Grove,	61
Boscobel,	46	Jamestown,	25	Platteville,	19
Cassville,	62 & 63	Lancaster,	42 & 43	Potosi,	36 & 37
Castle Rock,	23	Liberty,	48	Smelser,	14
Clifton,	21	Lima,	20	Waterloo,	50 & 51
Ellenboro,	28	Little Grant,	53	Watterstown,	34
Fennimore,	30 & 31	Marion,	45	Wingville,	22
Glen Haven,	64	Millville,	60	Woodman,	59
Harrison,	27	Mount Hope,	54	Wyalusing,	70 & 71
		Muscoda,	24		

VILLAGES.

Annaton,	67	Ellenboro,	66	Montfort,	67
Beetown,	56	Elmo,	51	Mount Hope,	46
Big Patch,	66	Fair Play,	51	Muscoda,	68
Buena Vista,	36	Fennimore,	71	New California,	60
Bloomington,	65	Georgetown,	66	North Andover,	46
Blue River,	34	Glen Haven,	65	Patch Grove,	60
Boscobel,	47	Hazel Green,	68	Platteville,	16 & 17
British Hollow,	36	Jefferson,	46	Potosi,	39
Burton,	51	Kaysville,	66	St. Rose,	66
Cassville,	62	La Fayette,	36	Van Buren,	36
Castle Rock,	51	Lancaster,	40	Washburn,	67
Centerville,	46	Lewisburg,	46	Woodman,	59
Cuba City,	71	Martinville,	60	Wyalusing,	70

STATISTICAL HISTORY OF GRANT COUNTY.

Grant County was organized by an Act of the first Territorial Legislature dated December 8, 1836, and which went into effect March 4, 1837.

The following is a list of the County Officers, including also the Members of the Board of Supervisors, from the date of the first election to the present time.

SHERIFF.

- 1837 '38, Peter Coyle, Potosi.
- 1839 '41, Harvey Pepper, Lancaster.
- 1842, Robert R. Reed, " "
- 1843 '44, Enos S. Baker, Platteville.
- 1845 '46, Nathaniel W. Kendall, Platteville.
- 1847 '50, Matthew Wood, Potosi.
- 1851 '52, George R. Stunts, Lancaster.
- 1853 '54, William McGonigal, Wingville.
- 1855 '56, Lorenzo Preston, Hazel Green.
- 1857 '58, Dexter Ward, Lancaster.
- 1859 '60, William H. Foster, " "
- 1861 '62, J. R. Moore, Mace da.
- 1863 '64, N. Goodenough, Glen Haven.
- 1865 '66, W. H. Clise, Potosi.
- 1867 '68, J. P. Cox, Lancaster.
- 1869 '70, W. H. Clise, Potosi.
- 1871 '72, W. E. Sloat, Lancaster.
- 1873 '74, Terrence Carrier, Boscobel.
- 1875 '76, James B. McCoy, Platteville.
- 1877, Matt. Burchard, Fennimore.

TREASURER.

- 1837 '38, Orris McCartney, Cassville.
- 1839 '41, Elisha T. Haywood, Potosi.
- 1842 '43, Edmund Harelson, Lancaster.
- 1844 '45, Robert Templeton, Potosi.
- 1846, Samuel Tompkins, Lancaster.
- 1847, Cutler Salmon, " "
- 1848, James M. Ois, " "
- 1849, John H. Rountree, Platteville.
- 1850 '51, A. W. Worth, Lancaster.
- 1852 '54, William T. Ennor, Potosi.
- 1855 '56, J. L. Marsh, Platteville.
- 1857 '58, Simon E. Lewis, Potosi.
- 1859 '62, James Jones, Hazel Green.
- 1863 '66, Samuel Moore, Platteville.
- 1867 '70, V. F. Kinney, Potosi.
- 1871 '74, A. R. McCartney, Cassville.
- 1875 '77, Alexander Ivey, Potosi.

REGISTER OF DEEDS.

- 1837 '38, Nelson Dewey, Cassville.
- 1839 '41, John S. Fletcher, Lancaster.
- 1842, A. R. T. Locey, Platteville.
- 1843 '47, Hugh R. Colter, Lancaster.
- 1848 '52, A. W. Martin, Platteville.
- 1853 '54, George H. Cox, Lancaster.
- 1855 '56, William McGonigal, Wingville.
- 1857 '60, Jonathan H. Evans, Platteville.
- 1861 '64, E. T. Meers, " "
- 1865 '68, Joseph Bock, Cassville.
- 1869 '76, James Woodhouse, Bloomington.
- 1877, William P. Durlay, Paris.

COUNTY CLERK.

- 1837 '39, J. Allen Barber, Lancaster.
- 1840 '41, Nelson Dewey, Cassville.
- 1842, J. Allen Barber, Lancaster.
- 1843 '46, L. O. Shrader, " "
- 1847, Enos P. Wood, Paris.
- 1848, Arunah A. Parker, Lancaster.
- 1849 '51, Joel C. Squires, Platteville.
- 1852 '60, Wood R. Beach, Beestown.
- 1861 '62, J. W. Angell, Potosi.
- 1863 '65, Samuel F. Clise, Ellenboro.
- 1868, P. H. Parsons, Lancaster.
- 1869 '72, J. M. Altizer, Smelser.
- 1873 '77, Fletcher S. Kidd, Millville.

*Title of Office Clerk of County Commissioners till 1842, and Clerk of the Board of Supervisors till 1872.
†Appointed to fill vacancy occasioned by the death of Samuel F. Clise.

COUNTY JUDGE.

- 1837 '38, John H. Rountree, Platteville.
- 1839, Henry Wood, Lancaster.
- 1840 '43, J. A. Barber, " "
- 1844 '49, Hugh R. Colter, " "
- 1850 '53, Cyrus K. Lord, Potosi.
- 1854 '56, S. O. Paine, Platteville.
- 1858 '77, William McGonigal, Lancaster.

CLERK CIRCUIT COURT.

- 1837 '48, John S. Fletcher, Lancaster.
- 1849 '50, L. O. Shrader, " "
- 1851 '52, Joel C. Squires, " "
- 1853 '54, Nathaniel W. Kendall, Lancaster.
- 1855 '60, John G. Clark, " "
- 1861 '68, J. W. Blanding, Muscoda.
- 1869 '76, David Schreiner, Lancaster.
- 1877, Hermann Buchner, " "

SUPERINTENDENT OF SCHOOLS.

- 1862 '63, David Parsons, Bloomington.
- 1864 '67, D. Gray Purman, Hazel Green.
- 1868 '69, J. P. Hubbard, Potosi.
- 1870 '73, William H. Holford, Bloomington.
- 1874 '77, George M. Guernsey, Platteville.

DISTRICT ATTORNEY.

- 1837, T. S. Wilson, now at Dubuque.
- 1838, Nelson Dewey, Cassville.
- 1839, F. H. Munger, " "
- 1840 '43, J. Allen Barber, Lancaster.
- 1844 '45, James M. Goodhue, Platteville.
- 1846 '48, J. Allen Barber, Lancaster.
- 1849 '50, William R. Biddlecome, Potosi.
- 1851 '52, William Hull, " "
- 1853 '54, J. Allen Barber, Lancaster.
- 1855 '56, Willis H. Chapman, Platteville.

- 1857 '58, Edward D. Lowry, Lancaster.
- 1859 '60, Joseph T. Mills, " "
- 1861 '62, A. R. Bushnell, Platteville.
- 1863 '64, Joseph T. Mills, Lancaster.
- 1865 '68, George C. Hazleton, Boscobel.
- 1869 '72, George Clementson, Hazel Green.
- 1873 '76, George B. Carter, Platteville.
- 1877, Homer Beebe, " "

SURVEYOR.

- 1839, Orson Lyon, Potosi.
- 1840 '41, Thomas Huggill, Platteville.
- 1842 '43, James E. Freeman, Lancaster.
- 1844 '46, Henry A. Wiltse, Jamestown.
- 1847 '48, George R. Stuntz, Lancaster.
- 1849 '50, James E. Freeman, " "
- 1851 '52, John T. Everett, Jamestown.
- 1853 '54, Joseph H. Hayden, Beestown.
- 1855 '56, C. T. Overton, Platteville.
- 1857 '58, C. W. Hayden, Beestown.
- 1859 '60, J. W. Blanding, Muscoda.
- 1861 '64, Hugh A. W. McNair, Fennimore.
- 1865 '66, Joseph Allen, Clifton.
- 1867 '68, Joel Barber, Lancaster.
- 1869 '70, Joseph Allen, Clifton.
- 1871 '74, George McCall, Harrison.
- 1875 '77, Joel Barber, Lancaster.

CORONER.

- 1840, Darius Bainbridge, Lancaster.
- 1841, A. R. T. Locey, Platteville.
- 1842 '43, James F. Chapman, Potosi.
- 1844 '47, David Gillespie, " "
- 1848, Andrew J. Green, " "
- 1849 '50, William McDaniel, Beestown.
- 1851 '52, Llewellyn Brock, Potosi.
- 1853 '54, Leonard Coates, Platteville.
- 1855 '56, Benjamin M. Coates, Muscoda.
- 1857 '60, Stephen Mabood, Lancaster.
- 1861 '62, M. W. Wood, " "
- 1863 '64, A. M. Neaville, Potosi.
- 1865 '66, Thomas Chesebro, Lancaster.
- 1867 '72, Charles Dickey, Paris.
- 1873 '74, J. T. Taylor, Manfort.
- 1875 '76, H. F. Young, Cassville.
- 1877, Manly Dean, Ellenboro.

BOARD OF COUNTY SUPERVISORS

(The name of the Chairman of the Board is first mentioned.)

- 1837, Daniel Richards, Henry Wood, J. J. Basye.
- 1838, Daniel Richards, Henry Wood, T. F. Brock.
- 1839, Henry Wood, E. M. Orne, J. F. Brown.
- 1840, Allen Hill, E. M. Orne, J. F. Brown.
- 1841, T. F. Brock, E. M. Orne, Allen Hill.
- 1842, James P. Cox, Warren Hannum, N. McLeod.
- 1843, Orris McCartney, W. Davidson, Noah H. Virgin.
- 1844, Orris McCartney, W. Davidson, J. F. Chapman.
- 1845, Noah H. Virgin, Henry L. Massey, Orris McCartney.
- 1846, Henry L. Massey, J. F. Kirkpatrick, James P. Cox.
- 1847, Henry L. Massey, George W. Patch, George Byerly.
- 1848, James P. Cox, Horace, Catlin, H. Webster.
- 1849, Lewis Rood, Thomas Cruson, C. L. Lagrave.
- 1849, B. C. Eastman, E. D. Bevans, J. N. Jones, Jared Warner, Daniel E. Burt, D. Wiker, John B. Turley, A. Smith, William Brandon, C. J. Cummings, Orris McCartney, J. Switzer, N. McLeod, A. Dyer, William Kinney, J. F. Chapman. (16)
- 1850, J. A. Barber, John H. Rountree, John B. Turley, William McGonigal, E. D. Bevans, Jared Warner, William R. Biddlecome, Charles Dickey, Luther Basford, William Brandon, W. W. Barstow, H. Van Vleck, J. Walker, J. Waldorf, J. H. Champlin, Daniel R. Burt. (16)
- 1851, J. Allen Barber, Hiel E. Rice, Isaac Williams, Charles Dickey, C. W. Wright, John B. Turley, S. Barstow, Henry Patch, C. L. Lagrave, Jesse Waldorf, Benjamin F. Woods, David McKee, Edward Sprague, Benjamin Bull, David Thompson, H. B. Patterson, Joseph Walker. (17)
- 1852, William N. Reed, Jared Warner, Thomas Laird, Stephen Brock, A. H. Gilmore, Titus Hayes, Philo Dempsey, John B. Turley, L. S. Reynolds, Joseph Falliser, James Moore, Jesse Waldorf, Benjamin Bull, H. D. York, A. Woods, J. H. Barnett, Charles Dickey, D. R. Burt. (18)
- 1853, J. Allen Barber, Lewis Rood, Thomas F. Lane, Hugh B. Patterson, Thomas Palliser, W. W. Barstow, Charles Dickey, H. Hurlbut, Jesse Waldorf, Benjamin Bull, W. S. Chapman, James Moore, William Jeffrey, J. Wannemaker, Hugh A. W. McNair, W. G. Wilcox, J. B. Turley, Dan Andrews, John D. Harp. (19)
- 1854, Nelson Dewey, Joseph Walker, J. F. Murphy, Jared Warner, John Welsh, John D. Harp, William G. Wilcox, Samuel Wilson, Lewis Rood, Thomas Burns, Isaac Williams, S. F. Clise, John Wilkinson, James Wannemaker, Nathan White, A. D. Mills, Noah Hutchins, W. W. Barstow, James Moore, William Clifton. (20)
- 1855, J. Allen Barber, Benjamin Straw, George E. Cabanis, T. T. Lane, Nathan White, William T. Ennor, O. C. Jones, John H. Rountree, Jesse Waldorf, George W. Mace, A. D. Mills, James Moore, William W. Field, Joseph Walker, S. F. Clise, Augustus Blaufus, William G. Wilcox, Tim E. Barr, John D. Harp, J. F. Murphy, Henry R. Miles, Jared Warner. (22)

- 1856, J. Allen Barber, John D. Harp, W. P. Dixon, O. Rice, Jesse Waldorf, Thomas Weir, Mason Fish, James Moore, J. T. Murphy, C. Kattenbach, James Bonham, Mahlon Fawcett, S. F. Clise, G. W. Paugh, T. T. Lane, J. Prideaux, William Kidd, Charles Dickey, John H. Rountree, William Brandon, Joachim, Gulick, A. D. Mills. (22)

- 1857, Jared Warner, John B. Turley, D. R. Sylvester, G. W. Mace, William Pitt Dewey, Samuel F. Clise, J. G. Ham, J. W. Kaump, J. M. Chandler, Joseph Walker, Henry Van Vleck, Jesse Waldorf, James Prideaux, Thomas Weir, John G. Clougham, J. T. Murphy, F. H. Virgin, David McKee, Hugh Laird, A. A. Petty, James Bonham, Robert Glenn, A. D. Mills. (25)

- 1858, John G. Clark, John B. Turley, D. R. Sylvester, F. C. Kirkpatrick, William Pitt Dewey, A. Springer, Hugh A. W. McNair, W. W. Barstow, J. M. Chandler, Mason Fish, Jason Lathrop, Thomas Weir, Jesse Waldorf, Alfred Bark, J. R. Muffley, George Ballentine, James Moore, William Davidson, J. C. Orr, Samuel Moore, H. B. Patterson, A. Foster, James Bonham, David Brodt, A. A. Petty. (25)

- 1859, Jeremiah E. Dodge, John B. Turley, D. R. Sylvester, John D. Harp, N. Millard, Samuel F. Clise, W. R. Dixon, W. L. Wilson, J. M. Chandler, Mason Fish, Jason Lathrop, James Prideaux, Charles Fulks, Jesse Waldorf, John C. Holloway, James Moore, Moors Rice, Levi Brown, F. D. Francis, Henry Pateh, Samuel Vance, J. Augustine, George E. Cabanis, Robert Glenn, J. D. Jenks, Henry Morgan. (28)

- 1860, Samuel F. Clise, J. M. Chandler, William W. Field, William Pitt Dewey, George E. Cabanis, W. L. Wilson, Jason Lathrop, Silas Brooks, Mason Fish, Joseph Horsfall, Thomas Torney, Jesse Waldorf, John B. Turley, Samuel Vance, James Bonham, James Prideaux, John C. Holloway, A. R. Bushnell, B. F. Hilton, Jesse S. Jones, W. W. Dimock, Alvery A. Bennett, J. A. Houghaling, M. Shafer, A. F. Schnee, Henry Patch, Moors Rice, J. Cranston. (28)

- 1861, William W. Field, John Pepper, Henry Webster, George Cuts, William Pitt Dewey, Samuel F. Clise, Alvery A. Bennett, W. L. Wilson, G. R. Frank, Jason Lathrop, Jesse Waldorf, John C. Holloway, D. F. Brown, Joseph Horsfall, Moors Rice, Silas Brooks, E. M. Hoyt, T. L. Hammonds, Henry Pateh, James Bonham, J. M. Sifford, G. Hess, John Clark, S. Lightcap, Edward Children, William Brandon, W. W. Dimock, J. T. Murphy, J. S. Jones. (29)

- 1862 '63, John H. Rountree, Henry Patch, Jesse Waldorf, D. G. Seaton, James W. Seaton. (5)
- 1864 '65, Addison Burr, Alfred Palmer, Alvery A. Bennett, M. A. Harper, J. W. Kaump. (5)
- 1866, Addison Burr, James W. Seaton, A. C. Stiles, Hugh A. W. McNair, Henry Mitchell. (5)

- 1867, James W. Seaton, Addison Burr, H. B. Wood, Cyrus Sargent, Hugh A. W. McNair. (5)

- 1868, Addison Burr, J. B. Moore, Albert W. Emery, Cyrus Sargent, H. B. Wood. (5)

- 1869, J. B. Moore, Jonathan H. Evans, Jared Warner, Joseph Allen, Albert W. Emery. (5)

- 1870, William Pitt Dewey, William J. McCoy, Michael Nolan, Terrence Carrier, George H. Chambers, Elisha Carrington, John Geiger, E. D. Bevans, D. T. Parker, Alvery A. Bennett, A. F. Knapp, Thomas G. Stevens, James Murphey, John Hier, Jesse Waldorf, Thomas Weir, John H. Griffiths, F. B. McIntyre, James B. Ricks, Joseph Horsfall, Israel Miles, Peter Casper, N. W. Bass, James W. Seaton, James Ballantine, George E. Cabanis, Archie Brown, Jacob Scott, Robert Glenn, Thomas Laird, T. N. Hubbell, William W. Field, George W. Ryland, J. Clementson, Jonathan H. Evans. (35)

- 1871, Alvery A. Bennett, William Pitt Dewey, William J. McCoy, Henry Gore, Alfred Palmer, Henry Lord, Elisha Carrington, Hermann Grimm, J. S. Maiben, John Monteith, Thomas G. Stevens, Moses Vannatta, James Murphey, John Hier, George W. Ryland, G. D. Pettyjohn, Thomas Weir, John H. Griffiths, T. J. Grimm, James B. Ricks, E. I. Kidd, Ezra Abrams, Peter Casper, N. W. Bass, James W. Seaton, Jared Warner, Geo. E. Cabanis, Archie Brown, J. E. Jones, Thomas Laird, George Brown, Robert Glenn, W. W. Field, George Broderick, Jonathan H. Evans. (35)

- 1872, George W. Ryland, O. C. Hathaway, Henry Gore, L. J. Woolley, Benjamin M. Coates, Henry Lord, J. McLeod, Hermann Grimm, James H. Rowe, John Monteith, William Curtis, Moses Vannatta, Thomas G. Stevens, George Broderick, James Murphey, John Hier, Wil iam H. Clise, John A. Boerner, Perry Squires, J. H. Griffiths, George Tuffley, E. I. Kidd, Jacob Bremner, Ezra Abrams, Peter Casper, Jared Warner, N. W. Bass, John H. Rountree, James W. Seaton, William Brandon, Archie Brown, Jacob Scott, Robert Glenn, George Brown, Thomas Laird. (35)

- 1873, George W. Ryland, E. Bayley, George Broderick, John Schreiner, O. C. Hathaway, Henry Gore, William T. Scott, D. F. Brown, John McLeod, Hermann Grimm, John G.

- Hudson, H. A. Dankleff, D. P. Grintner, James Murphey, J. M. Chandler, Moses Vannatta, Rufus Hannum, Perry Squires, Peter Clayton, J. H. Griffiths, C. G. Rodolf, George Tuffley, Joseph Horsfall, Reuben Cooley, Peter Casper, N. W. Bass, James W. Seaton, Haynes Fitch, David Wilkinson, Adam Mink, Jacob Scott, Thomas Laird, Robert Glenn, George Brown, James Barnett. (35)

- 1874, George W. Ryland, George W. Parker, E. Bailey, George Broderick, George Clementson, Wm. J. McCoy, Henry Gore, W. T. Scott, D. F. Brown, F. C. Kirkpatrick, Hermann Grimm, J. H. C. McKinsey, H. A. Dankleff, D. P. Grintner, G. S. Hammond, J. H. Chandler, Moses Vannatta, John Hier, E. P. Dickinson, John Boerner, Joseph Horsfall, R. G. Humphrey, Peter Casper, N. W. Bass, Albert W. Emery, George Ballantine, George E. Cabanis, Archie Brown, William Northey, Thomas Laird, Robert Glenn, George Brown. (35)

- 1875, George W. Ryland, William J. McCoy, G. W. Fennel, Benjamin M. Coates, Henry Gore, Hermann Grimm, J. H. C. McKinsey, H. A. Dankleff, D. P. Grintner, Moses Vannatta, M. Thompson, H. Maxam, John Hier, John A. Boerner, E. P. Dickinson, Delos Abrams, E. I. Kidd, D. D. Snider, C. G. Rodolf, Peter Casper, J. C. Scott, N. W. Bass, R. H. Kendrick, J. A. May, W. B. Slocum, William Northey, Thomas Laird, George Brown, R. Jacobs, George Manns, F. C. Kirkpatrick, James Barrett, George Clementson, E. Bayley, Jos. Clementson. (35)

- 1876, George W. Ryland, C. Hutchinson, C. G. Van Buren, T. N. Hubbell, W. B. Clark, T. Watson, Hermann Grimm, S. Barstow, J. Baumgartner, J. Ryan, Adam Kreul, M. Thompson, G. W. McFall, John Hier, E. P. Dickinson, J. H. Boerner, Delos Abrams, C. G. Rodolf, D. R. Walker, E. I. Kidd, D. D. Snider, Peter Casper, N. W. Bass, R. H. Kendrick, Geo. Ballentine, George E. Cabanis, W. B. Slocum, C. H. Williams, Thomas Laird, P. C. Palmer, George Brown, George Clementson, Gustave Meyer, H. Robbins, Jos. Clementson. (35.)

- 1877, John G. Clark, Jesse Wagner, John Ryan, Adam Kreul, Archie Brown, E. P. Dickenson, J. A. Boerner, N. W. Bass, Thomas Torney, T. Stephens, John Hier, E. I. Kidd, W. B. Clark, R. A. Wilson, Hermann Grimm, C. H. Williams, George Ballantine, George Brown, C. G. Rodolf, John Henkel, Thomas Laird, L. J. Woolley, G. Munns, C. G. Van Buren, Henry Proven, Peter Casper, T. Watson, J. H. C. McKinsey, H. M. Bowen, W. D. Jones, Ezra Abrams, H. Robbins, Robert Glenn, Mathew Thompson, Ben. M. Coates.

POPULATION AND VOTES

Showing the increase of Population from 1837 to 1875, also the total vote cast at Presidential and Gubernatorial elections since 1848.

YEAR.	POPULATION.	VOTE.
1837, (estimated),	1,500,	300.
1848, (census),	2,763,	
1840, (census),	3,926,	
1842,	5,937,	
1846,	12,034,	
1847,	11,720,	
1848,		2,878, Presidential.
1849,		2,133, Gubernatorial.
1850, (census),	16,198,	
1851,		1,988, Gubernatorial.
1852,		2,720, Presidential.
1853,		2,183, Gubernatorial.
1855, (census),	23,170,	
1856,		2,700, Presidential.
1857,		4,414, Presidential.
1858,		2,941, Gubernatorial.
1859,		4,211, " "
1860, (census),	31,189,	
1861,		3,055, Gubernatorial.
1863,		4,717, " "
1864,		4,807, Presidential.
1865,		33,618, 3,708, Gubernatorial.
1867,		4,744, " "
1868,		6,711, Presidential.
1869,		4,484, Gubernatorial.
1870, (census),	37,979,	
1871,		5,125, Gubernatorial.
1872,		6,643, Presidential.
1873,		4,510, Gubernatorial.
1875, (census),	39,086,	
1876,		5,500, " "
		7,961, Presidential.

GRANT COUNTY LEGISLATORS,

When the first Legislative Assembly of Wisconsin convened the Counties of Brown, Crawford, Iowa and Milwaukee, embraced the whole Territory of the present State.

The Western part of Iowa County, now Grant, was represented in the first Territorial Assembly by James R. Vineyard, of Platteville, in the Council, and by Thomas Stanley, of Cassville, and James P. Cox, of Lancaster, in the House of Representatives.

Grant has been represented in the Territorial and State Legislature as follows:

TERRITORIAL GOVERNMENT.

MEMBERS OF COUNCIL.

- 1838 '39, James R. Vineyard, John H. Rountree.

- 1840 '41, James R. Vineyard,* John H. Rountree.
- 1842 '43, John H. Rountree, Nelson Dewey.
- 1844 '45, John H. Rountree, Nelson Dewey.
- 1845 '46, John H. Rountree, Nelson Dewey. (President.)
- 1847 '48, Orris McCartney.

*Expelled, February 14, 1842, for the murder of Charles C. P. Arndt.

REPRESENTATIVES.

- 1838, Thomas Cruson, Nelson Dewey, Ralph Carver, Joseph H. D. Street.
- 1840, Thomas Cruson, Nelson Dewey, (Speaker.) Jonathan Craig, Joseph H. D. Street.
- 1841, Neely Gray, Nelson Dewey, Daniel R. Burt.
- 1842, Neely Gray, Nelson Dewey, Daniel R. Burt.
- 1843, Alonzo Platt, Franklin Z. Hicks, Glendower M. Price.
- 1844, Alonzo Platt, Franklin Z. Hicks, G. M. Price.
- 1845, Thomas Cruson, Franklin Z. Hicks, Thomas P. Burnett.
- 1846, Thomas Cruson, Armstead C. Brown, Thomas P. Burnett.
- 1847, Armstead C. Brown, William Richardson.
- 1848, Noah H. Virgin, Daniel R. Burt.

STATE GOVERNMENT.

SENATE.

- 1848 '49, George W. Lakin.
- 1850 '51, John H. Rountree.
- 1852 '53, Joel C. Squires.*
- 1854 '55, Nelson Dewey.
- 1856 '57, J. Allen Barber.
- 1858 '59, Noah H. Virgin.
- 1860 '61, Noah H. Virgin.
- 1862 '63, Milas K. Young.
- 1864 '65, Milas K. Young.
- 1866 '67, John H. Rountree.
- 1868 '69, George C. Hazleton.
- 1870 '71, George C. Hazleton.
- 1872 '73, John C. Holloway.
- 1874 '75, John C. Holloway.
- 1876 '77, O. C. Hathaway.

*Resigned May 1, 1853, and James W. Seaton elected to fill balance of term.

ASSEMBLY.

- 1848, Noah H. Virgin, Arthur W. Worth, A. C. Brown, James Gilmore.
- 1849, James R. Vineyard, Robert M. Briggs, D. Gilfillan, Robert Young.
- 1850, H. D. York, John B. Turley, Jeremiah E. Dodge, William McGonigal.
- 1851, John N. Jones, Robert M. Briggs, William R. Biddlecome, James B. Johnson.
- 1852, Noah Clemons, J. Allen Barber, David McKee, William Richardson.
- 1853, Titus Hayes, Hyman E. Block, J. A. Barber, H. D. York, Jeremiah E. Dodge.
- 1854, Edward Estabrook, William Hull, William Jeffrey, Lewis Rood, Milas K. Young.
- 1855, Noah H. Virgin, William Hull, William W. Field, Allen Taylor, William Cole.
- 1856, Allen Taylor, William Hull, Joseph T. Mills, James T. Brown, Horace Catlin.
- 1857, Hanner Robbins, Albert W. Emery, J. T. Mills, Allen Taylor, Joachim Gulick.
- 1858, Hanner Robbins, A. W. Emery, Henry Patch, H. D. York, Charles K. Dean.
- 1859, Jesse Waldorf, James W. Seaton, Hugh A. W. McNair, George Broderick, Luther Basford.
- 1860, J. K. Spottswood, James W. Seaton, Samuel F. Clise, J. B. Moore, George Ballantine.
- 1861, Hanner Robbins, Henry L. Massey, John G. Clark, Joseph Harris, Jared Warner.
- 1862, William Brandon, Allen Taylor, Joseph T. Mills, William W. Field, Samuel Newick.
- 1863, John H. Rountree, J. F. Chapman, J. Allen Barber, (Speaker.) W. W. Field, Robert Glenn.
- 1864, H. Robbins, Allen Taylor, J. A. Barber, William W. Field, (Speaker.) Wood R. Beach.
- 1865, William Brandon, Allen Taylor, Henry Tuttle, W. W. Field, (Speaker.) Robert Glenn.
- 1866,

TERRITORIAL HISTORY OF WISCONSIN.

[From the Legislative Manual.]

THE State of Wisconsin is situated between lat. 42 deg. 30 min. and 47 deg. north of equator, and long. 87 deg. 30 min. and 92 deg. 30 min. west of Greenwich, near London, England. For its northern border, Wisconsin has the largest body of fresh water in the world, Lake Superior; Lake Michigan, a body of fresh water, almost equal in size, forms its eastern border, and the Mississippi River, the largest river in the world, but one, flows on its western boundary. The State of Michigan lies on the east, Illinois on the south, and Iowa and Minnesota on the west of Wisconsin. It has an average length of about 260 miles, breadth 215 miles, and an area of 56,000 square miles. Deducting from this the surface occupied by lakes, rivers, etc., there remains 53,924 square miles, or 34,511,360 acres of land.

Though there are no mountains in Wisconsin, there are many prominent "mounds," so called, among them the Blue Mounds in Iowa and Dane Counties, 1729 feet above the sea; the Platte Mounds, 1281 feet, and the Sinsiniwa Mound, 1169 feet, in Grant County. There is a prominent ridge or elevation of land along the sources of the tributaries of Lake Superior, which, near the Montreal River, is 1700 or 1800 feet above the sea level, gradually diminishing to about 1100 feet at the west line of the State. The calcareous cliffs along the east shore of Green Bay and of Lake Winnebago, extend south through Dodge County, and form in many places bold escarpments; some of the higher points are 1400 feet above the sea. A series of still more prominent "bluffs" extend along the banks of the Mississippi River, forming some of the grandest and most picturesque scenery in the country. With the exceptions above named, nearly the whole surface of the State may be regarded as one vast, slightly undulated plain, having an elevation of from 600 to 1500 feet above the ocean. This great plain is cut in every direction by the currents of rivers and streams, that have made for themselves often deep and narrow valleys in the yielding soil and rocks. The dividing grounds between these valleys (watersheds) usually attain but a slight elevation above the surrounding country, the waters of a lake or marsh being often drained in opposite directions to reach the ocean at widely different points. Canoes often pass from the head of one stream to another without difficulty. At Portage City the Fox and Wisconsin Rivers approach so near that their waters are commingled; they are connected by a short canal, from which there is a descent of 195 feet to Green Bay, and 171 feet to the Mississippi, at Prairie du Chien.

The name Wisconsin, first of our Territory, and since of our State, was derived from its principal river, which the Chippewas, residing on its head streams, denominated *Wees-kon-san*, which signifies "the gathering of the waters." They gave it this name, as an Indian trader informed the venerable Rev. Dr. ALFRED BRUNSON, on account of the numerous branches above Plover concentrating into one stream, which thence flows onward so great a distance with but comparatively few accessions to swell its current, till it loses itself in the mighty Father of Waters—the Mississippi.

The enterprising French missionaries and traders were the first to plant the standard of the cross, and the germs of civilization, in the region west of Lake Michigan, making their advent as early as 1639. In this year, as is believed, Sieur JEAN NICOLET, the Huron and Algonquin interpreter for the Canadian government, visited Green Bay. As early as 1660, Father RENE MENARD, tottering, as it were, on the verge of the grave, left Canada, and founded the mission at Keweenaw, on the southern shore of Lake Superior, and the following spring met death at the hands of the Huron Indians, whom he sought to benefit, on the first rapid of the Monomonee.

There is something grand and sublime in the heroism of these early missionaries; for nothing daunted, Father CLAUDIUS ALLOUEZ pushed on

in 1665, to Sault St. Mary's, and thence to the beautiful bay of Chegoimegon; and, in 1669, we find this intrepid missionary abandoning La Pointe, on account of the obstinacy and ridicule of his heathen parishioners, wending his way to Green Bay, and founding a mission at Depere. In September of this year he was joined by Father JAMES MARQUETTE—who, in 1673, pioneered his way up the Fox and down the Wisconsin, and was the first white man to discover the Upper Mississippi. The mission was continued at Depere with varied success, for several years.

In 1692 a military post was established at Chegoimegon Point—now better known as La Pointe; and thenceforward that point was occupied by white traders, and most of the time as a military post. When CHARLEVOIX, the historian of New France, visited Wisconsin, in 1721, he found Father CHARDON at the fort at Green Bay, about a mile and a half from the mouth of Fox River.

Space will not permit of anything more than a passing notice of the several French expeditions into the Valley of the Fox River against the intrepid and war-like Sauks and Foxes, led on by DE LOUVIGNY, in 1716; DE LIGNERY, in 1728; MARIN, in March, 1730; and Sieur DE VILLIERS, in September of the same year.

By these repeated sanguinary forays, the intractable Sauks and Foxes were severely punished, and the beautiful valley they occupied was brought prominently to the notice of Canadian French adventurers. This led to the first permanent settlement of the country, at Green Bay, about 1745, by Sieur AUGUSTIN DE LANGLADE, at the head of a small colony. The country remained under the dominion of France, and furnished a band of warriors headed by CHARLES DE LANGLADE, who fought gallantly under the *Fleur de Lis*—the flag of France—during the old French war of 1755 to the surrender of Canada in 1760, when Canada and its dependencies were surrendered to Great Britain. The British post at Green Bay, under Lieut. GORRELL, was abandoned during the temporary Indian outbreak of 1763. The laws of Canada governed the territory until its transfer to the United States in 1796; and thenceforward for several years, though forming successively a part of the territory northwest of the Ohio, Indiana, Illinois, and Michigan, there was little civil or other authority exercised in the country beyond a show of the administration of justice at Prairie du Chien, and the burlesque court of CHARLES REAUME, at Green Bay.

During the war of 1812–15, Prairie du Chien was the theatre of several important military operations. In 1816 military posts were established at Green Bay and Prairie du Chien; and, in 1818, when Illinois became a State, and the jurisdiction of the frontier settlements of Wisconsin was transferred to the Territory of Michigan, the counties of Brown and Crawford, embracing the whole territory of what now constitutes Wisconsin, were established and organized. And, in 1823, a further step in the civil government of the country was taken, by the formation of a U. S. judicial district west of Lake Michigan, with the appointment of JAMES D. DOTY as Judge.

The early, adventurous explorer, NICHOLAS PERROT, interpreter and commandant on the Upper Mississippi, in 1689, has the credit of first discovering lead on the River Des Moines, in Iowa, which mines long bore his name; and LE SUEUR, in his voyage up the Mississippi, in 1790, describes lead mines, apparently at the points now known as Galena and Dubuque. CARVER, in 1766, speaks of lead abounding at the Blue Mounds. But these mines attracted little attention until the period of 1822–27. During the years 1826, 1827, and 1828, large numbers of miners and adventurers came to the country; and the brief Black Hawk War of 1832 brought many of the Illinois soldiers to Wisconsin, who, charmed with the appearance of the country, subsequently returned and became permanent settlers.

In 1835, Michigan, having assumed a State government, JOHN S. HORNER, Secretary and Acting Governor, convened a session of the Legislature at Green Bay, from the remainder of said Territory west of Lake Michigan. No business, however, was transacted, except the passage of several memorials to Congress, among which was one asking for the organization of the Territory of Wisconsin, with the seat of government at Cassville, on the Mississippi.

An act establishing the Territorial government of Wisconsin was accordingly passed, and approved April 20th, 1836, and the Territory fully organized July 4th, 1836, with HENRY DODGE for its first Governor; and on the 9th of September following, Gov. DODGE, by proclamation, designated the 25th of October in that year for convening the Legislature at Belmont, now in La Fayette County. The second session convened at Burlington, in the now State of Iowa, Nov. 6, 1837, during which session the seat of government was permanently located at Madison, where the first session of the second Legislative Assembly of Wisconsin met Nov. 26, 1838. On the 12th of June preceding, the Territory had been divided by act of Congress, and that part west of the Mississippi established as a separate government, under the name of Iowa.

A Convention assembled at Madison, October 5, 1846, for the purpose of drafting a State Constitution, which was completed December 16, 1846, but rejected by the people at the election held on the first Tuesday in April, 1847. A second Convention assembled December 16, 1847, and agreed to a constitution on the first of February following, which was approved by the people at the election held in April, 1848, and Wisconsin was admitted into the Union, on an equal footing with the other States, on the 29th day of May, 1848; and has since acted well her part as a member of the American Republic.

The following table shows the population of the several counties of the Territory, as disclosed by the census taken in the several years specified:—

TERRITORIAL POPULATION.

COUNTIES.	1820.	1830.	1834.	1836.	1838.	1840.	1842.	1846.	1847.
Brown	952	964	1,957	2,706	3,048	2,140	2,146	2,662	2,914
Calumet						275	407	836	1,060
Columbia								1,969	3,791
Crawford	492	692	810	1,220	850	1,503	1,449	1,444	1,409
Dane					172	314	776	8,289	10,935
Dodge					18	67	149	7,787	14,905
Fond du Lac						139	295	3,544	7,459
Grant					2,763	3,926	5,937	12,034	11,720
Green					494	933	1,594	4,758	6,487
Iowa	1,589	2,633	3,218	5,234	3,078	5,029	14,906	7,963	
Jefferson					463	914	1,638	8,860	11,464
Lafayette									6,335
La Pointe									837
Manitowoc						235	263	629	1,285
Marquette						18	59	986	2,261
Milwaukee				2,893	3,131	5,605	9,565	15,922	22,791
Portage						1,623	646	931	1,504
Racine					2,054	3,475	6,318	17,983	19,538
Rock						1,701	2,867	12,405	14,720
Saint Croix								1,419	1,674
Sauk						102	393	1,003	2,178
Sheboygan						133	227	1,637	5,580
Walworth					1,019	2,611	4,618	13,439	15,039
Washington					64	343	965	7,473	15,447
Waukesha								13,793	15,866
Winnebago						135	143	732	2,748
Total	1,444	3,245	5,400	11,683	18,130	30,945	44,478	155,277	305,566

When the population of a county is lessened by a succeeding census, it is referable to the prevalent custom in new countries of dividing the counties, originally sparsely settled over a large territory, and forming new ones for the better convenience of the people.

THE POPULATION OF WISCONSIN, BY TOWNS, VILLAGES, AND CITIES.

THE CENSUS OF 1870.

COUNTIES.	Population.	COUNTIES.	Population.	COUNTIES.	Population.	COUNTIES.	Population.	COUNTIES.	Population.	COUNTIES.	Population.	COUNTIES.	Population.
ADAMS.	6,601	Lodi.....	725	DUNN	9,488	Kingston.....	807	Darlington.....	2,773	Liberty.....	461	Porter.....	1,223
Adams.....	425	Lowville.....	233	Colfax.....	233	Mackford.....	1,377	Elk Grove.....	1,092	Belmont.....	1,092	Rock.....	1,312
Friendship.....	76	Marcellon.....	920	Dunn.....	990	Manchester.....	1,140	Maple Creek.....	1,193	Spring Valley.....	631	Spring Valley.....	1,332
Big Flats.....	59	Newport.....	1,792	Eau Claire.....	978	Marquette.....	928	Osborn.....	1,718	Turtle.....	417	La Grange.....	1,039
Dell Prairie.....	1,114	Kilbourn City.....	1,114	Grant.....	1,709	Princeton.....	1,709	Kendall.....	1,131	Seymour.....	251	Linn.....	895
Easton.....	338	Otsego.....	1,715	New Haven.....	588	Princeton.....	705	Monticello.....	480	Union.....	2,145	Richmond.....	1,017
Jackson.....	431	Doylesville.....	100	Peru.....	594	Seneca.....	414	New Digging.....	1,794	Belgium.....	1,979	Sharon.....	1,865
Leola.....	185	Rio.....	300	New Haven.....	594	St. Marie.....	705	Shullsburg.....	2,702	Baraboo.....	2,557	Spring Prairie.....	1,209
Liacon.....	433	Portage.....	3,945	West Point.....	797	Wayne.....	1,056	Wayne.....	1,688	Cedarburg.....	1,688	Sugar Creek.....	992
Monroe.....	329	Randolph.....	1,157	Springvale.....	832	Rock Creek.....	267	Grafton.....	1,864	Frederic.....	536	Troy.....	1,176
New Chester.....	416	Scott.....	832	West Point.....	797	Sheridan.....	117	Mequon.....	3,156	Dellona.....	574	Walworth.....	2,291
New Haven.....	894	Springvale.....	832	Wyocena.....	1,281	Sheridan.....	305	Port Washington.....	2,333	Excelsior.....	874	Geneva Bay.....	997
Preston.....	161	Springvale.....	832	Wyocena.....	1,281	Spring Brook.....	1,061	Wausau.....	1,839	Fairfield.....	689	Whitewater.....	4,285
Quincy.....	272	Springvale.....	832	Pardeeville.....	205	Tainter.....	206	Saukville.....	1,930	Freedom.....	778	WASHINGTON	23,910
Richfield.....	143	Springvale.....	832	Wyocena.....	270	Weston.....	339	PEPIN	4,659	Greenfield.....	746	Adison.....	1,833
Richfield.....	143	Springvale.....	832	CRAWFORD	13,075	Bridge Creek.....	1,538	Centerville.....	1,675	Honey Creek.....	1,190	Barton.....	1,376
Springville.....	386	Springvale.....	832	Clayton.....	1,416	Augusta.....	761	Durand.....	1,157	Ironton.....	1,243	Erin.....	1,256
Strong's Prairie.....	1,043	Springvale.....	832	Eastman.....	1,214	Brunswick.....	575	Elm Grove.....	1,663	Franklin.....	1,468	Franklin.....	1,885
White Creek.....	206	Springvale.....	832	Freeman.....	1,279	Haney.....	489	Highland.....	452	Lima.....	1,597	Merrimac.....	1,054
ASHLAND.		Springvale.....	832	Haney.....	489	Lincoln.....	911	Highland.....	452	Pepin.....	1,638	New Buffalo.....	956
La Pointe.....	221	Springvale.....	832	Maricla.....	452	North Eau Claire.....	965	Highland.....	452	Rockholm.....	489	Prairie du Sac.....	2,238
BARRON.		Springvale.....	832	Maricla.....	452	North Eau Claire.....	965	Highland.....	452	Waterville.....	1,430	Reedsburg.....	1,631
Barron.....	538	Springvale.....	832	Maricla.....	452	North Eau Claire.....	965	Highland.....	452	Waubeek.....	360	Reedsburg.....	1,631
BAYFIELD.		Springvale.....	832	Maricla.....	452	North Eau Claire.....	965	Highland.....	452	PIERCE	9,958	Spring Green.....	1,156
Bayfield.....	344	Springvale.....	832	Maricla.....	452	North Eau Claire.....	965	Highland.....	452	Clifton.....	615	Spring Green.....	422
BROWN.		Springvale.....	832	Maricla.....	452	North Eau Claire.....	965	Highland.....	452	Diamond Bluff.....	475	Sumpter.....	447
Bellevue.....	822	Springvale.....	832	Maricla.....	452	North Eau Claire.....	965	Highland.....	452	Elsworth.....	747	Washington.....	1,012
Deperre.....	1,372	Springvale.....	832	Maricla.....	452	North Eau Claire.....	965	Highland.....	452	Elsworth.....	747	Washington.....	1,012
West Deperre.....	875	Springvale.....	832	Maricla.....	452	North Eau Claire.....	965	Highland.....	452	Gilman.....	758	Winfield.....	758
Eaton.....	858	Springvale.....	832	Maricla.....	452	North Eau Claire.....	965	Highland.....	452	Hillsdale.....	574	Woodland.....	891
Glennore.....	789	Springvale.....	832	Maricla.....	452	North Eau Claire.....	965	Highland.....	452	Madison.....	601	SHAWANO	3,166
Green Bay.....	4,666	Springvale.....	832	Maricla.....	452	North Eau Claire.....	965	Highland.....	452	Madison.....	601	Angolica.....	233
Green Bay city.....	1,758	Springvale.....	832	Maricla.....	452	North Eau Claire.....	965	Highland.....	452	Madison.....	601	Belle Plaine.....	576
1st ward.....	1,972	Springvale.....	832	Maricla.....	452	North Eau Claire.....	965	Highland.....	452	Madison.....	601	Grant.....	226
2d ward.....	1,972	Springvale.....	832	Maricla.....	452	North Eau Claire.....	965	Highland.....	452	Madison.....	601	Hartland.....	511
3d ward.....	1,972	Springvale.....	832	Maricla.....	452	North Eau Claire.....	965	Highland.....	452	Madison.....	601	Keshona.....	541
Holland.....	2,929	Springvale.....	832	Maricla.....	452	North Eau Claire.....	965	Highland.....	452	Madison.....	601	Richmond.....	539
Howard.....	2,929	Springvale.....	832	Maricla.....	452	North Eau Claire.....	965	Highland.....	452	Madison.....	601	Shawano.....	298
Fort Howard.....	2,929	Springvale.....	832	Maricla.....	452	North Eau Claire.....	965	Highland.....	452	Madison.....	601	Union.....	286
Humboldt.....	735	Springvale.....	832	Maricla.....	452	North Eau Claire.....	965	Highland.....	452	Madison.....	601	POLK	3,422
Lawrence.....	735	Springvale.....	832	Maricla.....	452	North Eau Claire.....	965	Highland.....	452	Madison.....	601	Alden.....	390
Morrison.....	1,169	Springvale.....	832	Maricla.....	452	North Eau Claire.....	965	Highland.....	452	Madison.....	601	Balsam Lake.....	192
New Denmark.....	815	Springvale.....	832	Maricla.....	452	North Eau Claire.....	965	Highland.....	452	Madison.....	601	Black Brook.....	323
Pittsfield.....	585	Springvale.....	832	Maricla.....	452	North Eau Claire.....	965	Highland.....	452	Madison.....	601	Farmington.....	593
Preble.....	1,108	Springvale.....	832	Maricla.....	452	North Eau Claire.....	965	Highland.....	452	Madison.....	601	Lincoln.....	287
Rockland.....	715	Springvale.....	832	Maricla.....	452	North Eau Claire.....	965	Highland.....	452	Madison.....	601	Lincoln.....	287
Scott.....	1,385	Springvale.....	832	Maricla.....	452	North Eau Claire.....	965	Highland.....	452	Madison.....	601	Lincoln.....	287
Saukville.....	1,074	Springvale.....	832	Maricla.....	452	North Eau Claire.....	965	Highland.....	452	Madison.....	601	Lincoln.....	287
Wrightstown.....	1,446	Springvale.....	832	Maricla.....	452	North Eau Claire.....	965	Highland.....	452	Madison.....	601	Lincoln.....	287
BUFFALO.		Springvale.....	832	Maricla.....	452	North Eau Claire.....	965	Highland.....	452	Madison.....	601	Lincoln.....	287
Alma, town.....	1,049	Springvale.....	832	Maricla.....	452	North Eau Claire.....	965	Highland.....	452	Madison.....	601	Lincoln.....	287
Alma, village.....	665	Springvale.....	832	Maricla.....	452	North Eau Claire.....	965	Highland.....	452	Madison.....	601	Lincoln.....	287
Belvidere.....	632	Springvale.....	832	Maricla.....	452	North Eau Claire.....	965	Highland.....	452	Madison.....	601	Lincoln.....	287
Buffalo City.....	1,594	Springvale.....	832	Maricla.....	452	North Eau Claire.....	965	Highland.....	452	Madison.....	601	Lincoln.....	287
Fontana City.....	298	Springvale.....	832	Maricla.....	452	North Eau Claire.....	965	Highland.....	452	Madison.....	601	Lincoln.....	287
Canton.....	648	Springvale.....	832	Maricla.....	452	North Eau Claire.....	965	Highland.....	452	Madison.....	601	Lincoln.....	287
Cross.....	564	Springvale.....	832	Maricla.....	452	North Eau Claire.....	965	Highland.....	452	Madison.....	601	Lincoln.....	287
Gilman.....	676	Springvale.....	832	Maricla.....	452	North Eau Claire.....	965	Highland.....	452	Madison.....	601	Lincoln.....	287
Glennon.....	434	Springvale.....	832	Maricla.....	452	North Eau Claire.....	965	Highland.....	452	Madison.....	601	Lincoln.....	287
Maxville.....	244	Springvale.....	832	Maricla.....	452	North Eau Claire.....	965	Highland.....	452	Madison.....	601	Lincoln.....	287
Milton.....	244	Springvale.....	832	Maricla.....	452	North Eau Claire.....	965	Highland.....	452	Madison.....	601	Lincoln.....	287
Modena.....	621	Springvale.....	832	Maricla.....	452	North Eau Claire.....	965	Highland.....	452	Madison.....	601	Lincoln.....	287
Montana.....	1,009	Springvale.....	832	Maricla.....	452	North Eau Claire.....	965	Highland.....	452	Madison.....	601	Lincoln.....	287
Naples.....	1,291	Springvale.....	832	Maricla.....	452	North Eau Claire.....	965	Highland.....	452	Madison.....	601	Lincoln.....	287
Neison.....	1,291	Springvale.....	832	Maricla.....	452	North Eau Claire.....	965	Highland.....	452	Madison.....	601	Lincoln.....	287
Waumandee.....	1,138	Springvale.....	832	Maricla.....	452	North Eau Claire.....	965	Highland.....	452	Madison.....	601	Lincoln.....	287
BURNETT.		Springvale.....	832	Maricla.....	452	North Eau Claire.....	965	Highland.....	452	Madison.....	601	Lincoln.....	287
Grantsburg.....	706	Springvale.....	832	Maricla.....	452	North Eau Claire.....	965	Highland.....	452	Madison.....	601	Lincoln.....	287
CALUMET.		Springvale.....	832	Maricla.....	452	North Eau Claire.....	965	Highland.....	452	Madison.....	601	Lincoln.....	287
Brillon.....	673	Springvale.....	832	Maricla.....	452	North Eau Claire.....	965	Highland.....	452	Madison.....	601	Lincoln.....	287
Bronck.....	1,063	Springvale.....	832	Maricla.....	452	North Eau Claire.....	965	Highland.....	452	Madison.....	601	Lincoln.....	287
Charlestown.....	1,250	Springvale.....	832	Maricla.....	452	North Eau Claire.....	965	Highland.....	452	Madison.....	601	Lincoln.....	287
Chilton.....	1,517	Springvale.....	832	Maricla.....	452	North Eau Claire.....	965	Highland.....	452	Madison.....	601	Lincoln.....	287
Chilton.....	363	Springvale.....	832	Maricla.....	452	North Eau Claire.....	965	Highland.....	452	Madison.....	601	Lincoln.....	287
Harrison.....	1,562	Springvale.....	832	Maricla.....	452	North Eau Claire.....	965	Highland.....	452	Madison.....	601	Lincoln.....	287
New Holston.....	1,813	Springvale.....	832	Maricla.....	452	North Eau Claire.....	965	Highland.....	452	Madison.....	601	Lincoln.....	287
Rantoul.....	915	Springvale.....	832	Maricla.....	452	North Eau Claire.....	965	Highland.....	452	Madison.....	601	Lincoln.....	287
Stockbridge.....	1,978	Springvale.....	832	Maricla.....	452	North Eau Claire.....	965	Highland.....	452	Madison.....	601	Lincoln.....	287
Woodville.....	1,023	Springvale.....	832	Maricla.....	452	North Eau Claire.....	965	Highland.....	452	Madison.....	601	Lincoln.....	287
CHIPPEWA.		Springvale.....	832	Maricla.....	452	North Eau Claire.....	965	Highland.....	452	Madison.....	601	Lincoln.....	287
Anson.....	455	Springvale.....	832	Maricla.....	452	North Eau Claire.....	965	Highland.....	452	Madison.....	601	Lincoln.....	287
Bloomer.....	1,559	Springvale.....	832	Maricla.....	452	North Eau Claire.....	965	Highland.....	452	Madison.....	601	Lincoln.....	287
Chippewa Falls.....	2,507	Springvale.....	832	Maricla.....	452	North Eau Claire.....	965	Highland.....	452	Madison.....	601	Lincoln.....	287
Eagle Point.....	1,667	Springvale.....	832	Maricla.....	452	North Eau Claire.....	965	Highland.....	452	Madison.....	601	Lincoln.....	287
Edison.....	221	Springvale.....	832	Maricla.....	452	North Eau Claire.....	965	Highland.....	452	Madison.....	601	Lincoln.....	287
La Fayette.....	970	Springvale.....	832	Maricla.....	452	North Eau Claire.....	965	Highland.....	452	Madison.....	601	Lincoln.....	287
Signal.....	123	Springvale.....	832	Maricla.....	452	North Eau Claire.....	965	Highland.....	452	Madison.....	601	Lincoln.....	287
Wheaton.....	799	Springvale.....	832	Maricla.....	452	North Eau Claire.....	965	Highland.....	452	Madison.....	601	Lincoln.....	

THE POPULATION OF WISCONSIN, BY TOWNS, CITIES, AND WARDS.

STATE CENSUS FOR 1875.

Towns and Counties.	Population.	Towns and Counties.	Population.	Towns and Counties.	Population.	Towns and Counties.	Population.	Towns and Counties.	Population.	Towns and Counties.	Population.	Towns and Counties.	Population.		
ADAMS.....	6,502	Columbus.....	881	DOUGLAS.....	741	Manchester.....	1,285	Willow Springs.....	1,664	Maine.....	203	ST. CROIX.....	14,966	Delavan.....	764
Adams.....	393	Columbia.....	1,903	Superior.....	741	MacKford.....	1,419	Wota.....	1,801	New London.....	240	Baldwin.....	279	Delavan.....	1,785
Big Flats.....	154	Courland.....	1,399	DUNN.....	13,427	Marquette.....	1,058	LINCOLN.....	895	Third Ward.....	240	Baldwin.....	602	East Troy.....	1,859
Dell Prairie.....	465	Dekorra.....	1,280	Colfax.....	348	Princeton.....	2,091	Jenny.....	895	Osborn.....	1,384	Cady.....	331	Elkhorn.....	1,099
Easton.....	317	Fort Winnebago.....	727	Duan.....	1,036	St. Marie.....	458	MANITOWOC.....	38,456	Seymour.....	1,384	Elm Prairie.....	1,203	Geneva.....	1,010
Jackson.....	461	Fountain Prairie.....	1,061	Eau Claire.....	15,991	Seneca.....	458	Cedarburg.....	1,906	Emerald.....	313	Geneva.....	1,050	La Fayette.....	1,050
Lincoln.....	397	Hamden.....	1,012	Augusta.....	1,056	IOWA.....	24,133	Cedarburg.....	2,614	La Grange.....	1,006	La Fayette.....	855	La Grange.....	1,006
Leola.....	300	Leeds.....	1,013	Bridgeport.....	363	Arena.....	1,930	Clyde.....	1,904	Hammond.....	1,220	Linn.....	870	Linn.....	870
Monroe.....	469	Lewiston.....	1,016	Clayton.....	1,018	Clyde.....	1,930	Cooperstown.....	1,714	Hudson.....	1,916	Lyons.....	1,400	Lyons.....	1,400
New Chester.....	300	Lodi.....	1,448	Crofton.....	1,443	Dodgeville.....	2,725	Eaton.....	1,564	Madison.....	1,756	Richmond.....	1,077	Richmond.....	1,077
New Haven.....	847	Lowville.....	888	Eastman.....	1,443	Highland.....	3,024	Franklin.....	1,822	Mequon.....	3,139	Kinnickinnick.....	725	Spring Prairie.....	1,180
Preston.....	244	Marcellon.....	868	Haney.....	571	Li. en.....	2,059	Grafton.....	1,569	Port Washington.....	2,978	Pleasant Valley.....	821	Sugar Creek.....	878
Richfield.....	220	Newport.....	1,721	Marcellon.....	868	Millin.....	1,528	Marquette.....	2,360	Rush River.....	1,270	Troy.....	1,011	Troy.....	1,011
Rome.....	330	Osage.....	1,496	Marcellon.....	868	Mineral Point.....	1,327	Manitowoc Rapids.....	1,423	Richmond.....	1,140	White Creek.....	242	White Creek.....	242
Springville.....	371	Portage.....	4,387	Marcellon.....	868	Mineral Point.....	1,327	Maple Grove.....	1,423	Saukville.....	5,816	White Creek.....	242	White Creek.....	242
Stoughton.....	394	Randolph.....	1,186	Marcellon.....	868	Moscow.....	927	Newton.....	2,078	PEPIN.....	5,816	White Creek.....	242	White Creek.....	242
White Creek.....	242	Scott.....	713	Marcellon.....	868	Putaski.....	1,497	Rockland.....	1,443	Albany.....	375	White Creek.....	242	White Creek.....	242
ASHLAND.....	780	Springvale.....	770	Marcellon.....	868	Ridgeway.....	2,473	Rockland.....	1,443	Frankfort.....	604	White Creek.....	242	White Creek.....	242
Ashland.....	448	West Point.....	928	Marcellon.....	868	Wadsworth.....	914	St. Joseph.....	1,406	Peppin.....	588	White Creek.....	242	White Creek.....	242
La Pointe.....	282	Wyocena.....	1,120	Marcellon.....	868	Wadsworth.....	914	Peppin.....	1,406	Stockholm.....	906	White Creek.....	242	White Creek.....	242
BARRON.....	3,737	Randolph-West ward.....	67	Marcellon.....	868	Washington.....	720	Waterville.....	1,128	Waukegan.....	237	White Creek.....	242	White Creek.....	242
Barron.....	628	CRAWFORD.....	15,035	Marcellon.....	868	EAU CLAIRE.....	15,991	Two Rivers.....	1,715	PIERCE.....	15,101	White Creek.....	242	White Creek.....	242
Chase.....	393	Bridgeport.....	363	Marcellon.....	868	Augusta.....	1,056	Two Rivers.....	1,931	Chilton.....	712	White Creek.....	242	White Creek.....	242
Prairie Farm.....	684	Clayton.....	1,018	Marcellon.....	868	Bridge Creek.....	844	Two Rivers.....	656	Diamond Bluff.....	557	White Creek.....	242	White Creek.....	242
Stanford.....	542	Brunswick.....	706	Marcellon.....	868	Living.....	1,257	MARATHON.....	10,111	Ellsworth.....	1,200	White Creek.....	242	White Creek.....	242
Summer.....	396	Eastman.....	1,443	Marcellon.....	868	Living.....	1,257	Bergen.....	159	El Paso.....	635	White Creek.....	242	White Creek.....	242
Rice Lake.....	426	Eastman.....	1,443	Marcellon.....	868	Living.....	1,257	Berlin.....	1,124	Glisan.....	723	White Creek.....	242	White Creek.....	242
Dallas.....	426	Eastman.....	1,443	Marcellon.....	868	Living.....	1,257	Berlin.....	1,124	Glisan.....	723	White Creek.....	242	White Creek.....	242
BAYFIELD.....	1,093	Eastman.....	1,443	Marcellon.....	868	Living.....	1,257	Berlin.....	1,124	Glisan.....	723	White Creek.....	242	White Creek.....	242
Bayfield.....	1,032	Eastman.....	1,443	Marcellon.....	868	Living.....	1,257	Berlin.....	1,124	Glisan.....	723	White Creek.....	242	White Creek.....	242
BROWN.....	35,373	Eastman.....	1,443	Marcellon.....	868	Living.....	1,257	Berlin.....	1,124	Glisan.....	723	White Creek.....	242	White Creek.....	242
Aewabawon.....	385	Eastman.....	1,443	Marcellon.....	868	Living.....	1,257	Berlin.....	1,124	Glisan.....	723	White Creek.....	242	White Creek.....	242
Allouez.....	279	Eastman.....	1,443	Marcellon.....	868	Living.....	1,257	Berlin.....	1,124	Glisan.....	723	White Creek.....	242	White Creek.....	242
Bellevue.....	711	Eastman.....	1,443	Marcellon.....	868	Living.....	1,257	Berlin.....	1,124	Glisan.....	723	White Creek.....	242	White Creek.....	242
Depere.....	768	Eastman.....	1,443	Marcellon.....	868	Living.....	1,257	Berlin.....	1,124	Glisan.....	723	White Creek.....	242	White Creek.....	242
Edgemoor.....	1,911	Eastman.....	1,443	Marcellon.....	868	Living.....	1,257	Berlin.....	1,124	Glisan.....	723	White Creek.....	242	White Creek.....	242
Fort Howard.....	3,610	Eastman.....	1,443	Marcellon.....	868	Living.....	1,257	Berlin.....	1,124	Glisan.....	723	White Creek.....	242	White Creek.....	242
Glenmore.....	1,073	Eastman.....	1,443	Marcellon.....	868	Living.....	1,257	Berlin.....	1,124	Glisan.....	723	White Creek.....	242	White Creek.....	242
Green Bay.....	1,123	Eastman.....	1,443	Marcellon.....	868	Living.....	1,257	Berlin.....	1,124	Glisan.....	723	White Creek.....	242	White Creek.....	242
Holland.....	1,489	Eastman.....	1,443	Marcellon.....	868	Living.....	1,257	Berlin.....	1,124	Glisan.....	723	White Creek.....	242	White Creek.....	242
Howard.....	1,265	Eastman.....	1,443	Marcellon.....	868	Living.....	1,257	Berlin.....	1,124	Glisan.....	723	White Creek.....	242	White Creek.....	242
Humboldt.....	988	Eastman.....	1,443	Marcellon.....	868	Living.....	1,257	Berlin.....	1,124	Glisan.....	723	White Creek.....	242	White Creek.....	242
Lawrence.....	908	Eastman.....	1,443	Marcellon.....	868	Living.....	1,257	Berlin.....	1,124	Glisan.....	723	White Creek.....	242	White Creek.....	242
Morrison.....	1,398	Eastman.....	1,443	Marcellon.....	868	Living.....	1,257	Berlin.....	1,124	Glisan.....	723	White Creek.....	242	White Creek.....	242
New Denmark.....	1,145	Eastman.....	1,443	Marcellon.....	868	Living.....	1,257	Berlin.....	1,124	Glisan.....	723	White Creek.....	242	White Creek.....	242
Pittsfield.....	719	Eastman.....	1,443	Marcellon.....	868	Living.....	1,257	Berlin.....	1,124	Glisan.....	723	White Creek.....	242	White Creek.....	242
Preble.....	1,612	Eastman.....	1,443	Marcellon.....	868	Living.....	1,257	Berlin.....	1,124	Glisan.....	723	White Creek.....	242	White Creek.....	242
Rockland.....	1,470	Eastman.....	1,443	Marcellon.....	868	Living.....	1,257	Berlin.....	1,124	Glisan.....	723	White Creek.....	242	White Creek.....	242
Scott.....	1,470	Eastman.....	1,443	Marcellon.....	868	Living.....	1,257	Berlin.....	1,124	Glisan.....	723	White Creek.....	242	White Creek.....	242
Suamico.....	929	Eastman.....	1,443	Marcellon.....	868	Living.....	1,257	Berlin.....	1,124	Glisan.....	723	White Creek.....	242	White Creek.....	242
West De Pere.....	1,923	Eastman.....	1,443	Marcellon.....	868	Living.....	1,257	Berlin.....	1,124	Glisan.....	723	White Creek.....	242	White Creek.....	242
Wrightstown.....	1,222	Eastman.....	1,443	Marcellon.....	868	Living.....	1,257	Berlin.....	1,124	Glisan.....	723	White Creek.....	242	White Creek.....	242
BUFFALO.....	14,219	Eastman.....	1,443	Marcellon.....	868	Living.....	1,257	Berlin.....	1,124	Glisan.....	723	White Creek.....	242	White Creek.....	242
Alma.....	550	Eastman.....	1,443	Marcellon.....	868	Living.....	1,257	Berlin.....	1,124	Glisan.....	723	White Creek.....	242	White Creek.....	242
Belvidere.....	637	Eastman.....	1,443	Marcellon.....	868	Living.....	1,257	Berlin.....	1,124	Glisan.....	723	White Creek.....	242	White Creek.....	242
Buffalo.....	637	Eastman.....	1,443	Marcellon.....	868	Living.....	1,257	Berlin.....	1,124	Glisan.....	723	White Creek.....	242	White Creek.....	242
Buffalo City.....	275	Eastman.....	1,443	Marcellon.....	868	Living.....	1,257	Berlin.....	1,124	Glisan.....	723	White Creek.....	242	White Creek.....	242
Canton.....	712	Eastman.....	1,443	Marcellon.....	868	Living.....	1,257	Berlin.....	1,124	Glisan.....	723	White Creek.....	242	White Creek.....	242
Cross.....	690	Eastman.....	1,443	Marcellon.....	868	Living.....	1,257	Berlin.....	1,124	Glisan.....	723	White Creek.....	242	White Creek.....	242
Dorr.....	574	Eastman.....	1,443	Marcellon.....	868	Living.....	1,257	Berlin.....	1,124	Glisan.....	723	White Creek.....	242	White Creek.....	242
Glencoe.....	785	Eastman.....	1,443	Marcellon.....	868	Living.....	1,257	Berlin.....	1,124	Glisan.....	723	White Creek.....	242	White Creek.....	242
Lincoln.....	648	Eastman.....	1,443	Marcellon.....	868	Living.....	1,257	Berlin.....	1,124	Glisan.....	723	White Creek.....	242	White Creek.....	242
Manville.....	613	Eastman.....	1,443	Marcellon.....	868	Living.....	1,257	Berlin.....	1,124	Glisan.....	723	White Creek.....	242	White Creek.....	242
Milton.....	785	Eastman.....	1,443	Marcellon.....	868	Living.....	1,257	Berlin.....	1,124	Glisan.....	723	White Creek.....	242	White Creek.....	242
Montana.....	647	Eastman.....	1,443	Marcellon.....	868	Living.....	1,257	Berlin.....	1,124	Glisan.....	723	White Creek.....	242	White Creek.....	242
Naples.....	1,388	Eastman.....	1,443	Marcellon.....	868	Living.....	1,257	Berlin.....	1,124	Glisan.....	723	White Creek.....	242	White Creek.....	242
Nelson.....	1,063	Eastman.....	1,443	Marcellon.....	868	Living.....	1,257	Berlin.....	1,124	Glisan.....	723	White Creek.....	242	White Creek.....	242
Wauwatosa.....	1,530	Eastman.....	1,443	Marcellon.....	868	Living.....	1,257	Berlin.....	1,124	Glisan.....	723	White Creek.....	242	White Creek.....	242
Alma.....	550	Eastman.....	1,443	Marcellon.....	868	Living.....	1,257	Berlin.....	1,124	Glisan.....	723	White Creek.....	242	White Creek.....	242
Fountain City.....	994	Eastman.....	1,443	Marcellon.....	868	Living.....	1,257	Berlin.....	1,124	Glisan.....	723	White Creek.....	242	White Creek.....	242
BURNETT.....	1,456	Eastman.....	1,443	Marcellon.....	868	Living.....	1,257	Berlin.....	1,124	Glisan.....	723	White Creek.....	242	White Creek.....	242
Grantsburg.....	327	Eastman.....	1,443	Marcellon.....	868	Living.....	1,257	Berlin.....	1,124	Glisan.....	723	White Creek.....	242	White Creek.....	242
Trade Lake.....	195	Eastman.....	1,443	Marcellon.....	868	Living.....	1,257	Berlin.....	1,124	Glisan.....	723	White Creek.....	242	White Creek.....	242
Wood Lake.....	195	Eastman.....	1,443	Marcellon.....	868	Living.....	1,257	Berlin.....	1,124	Glisan.....	723	White Creek.....	242	White Creek.....	242
CALUMET.....	15,085	Eastman.....	1,443	Marcellon.....	868	Living.....	1,257	Berlin.....	1,124	Glisan.....	723	White Creek.....	242	White Creek.....	242
Brotherstown.....	1,692	Eastman.....	1,443	Marcellon.....	868	Living.....	1,257	Berlin.....	1,124	Glisan.....	723	White Creek.....	242	White Creek.....	242
Brillion.....	1,173														



Explanations	
Section Line	—
Farm Line	—
Wagons Roads	—
Rail Roads	—
Creeks & Springs	—
Farm Houses ■ Schools	■
Churches & c.	■
Section Numbers	2-29
Numbers of Acres	40-160 64

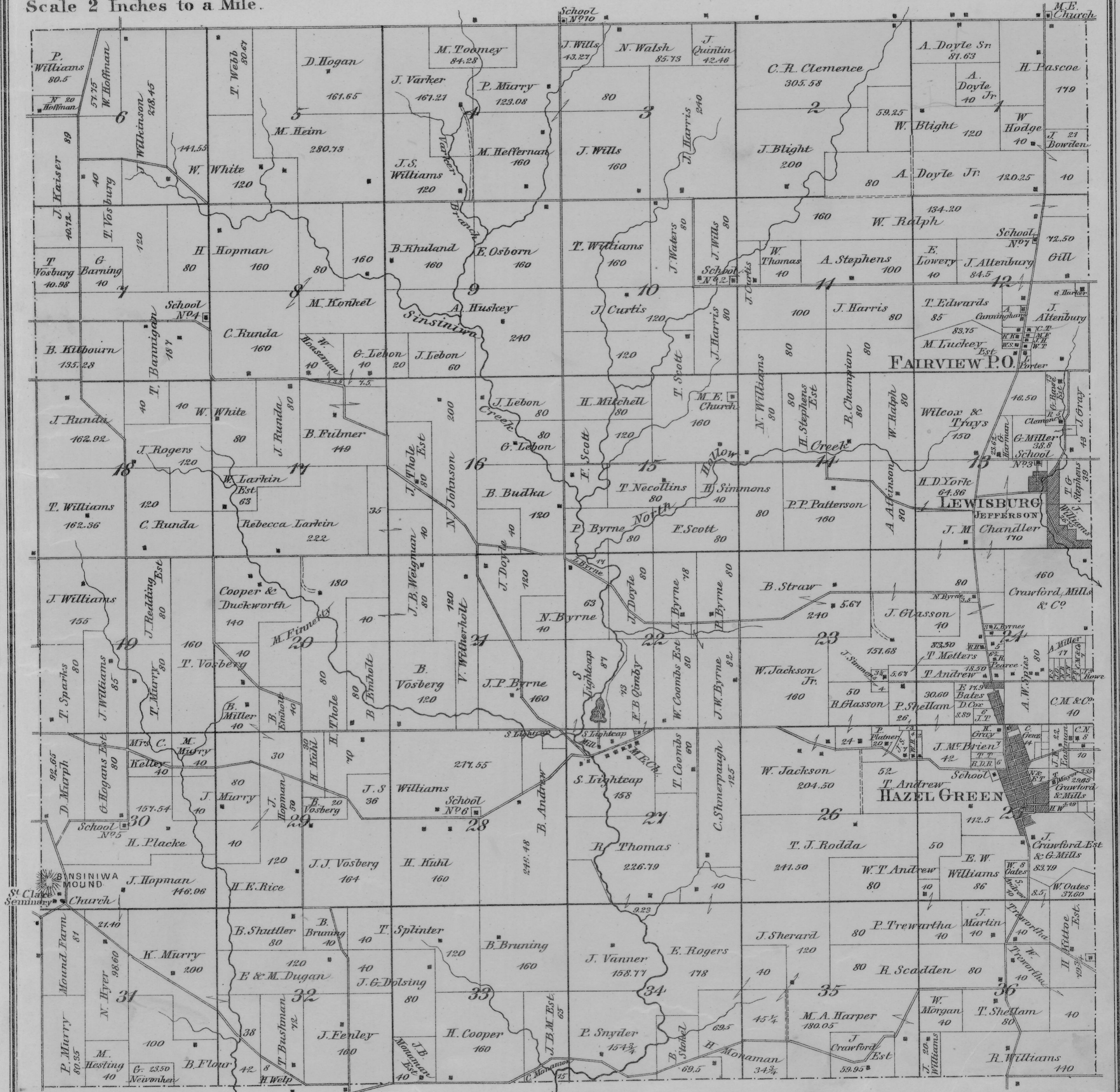
Outline Plan
OF
GRANT CO.
WISCONSIN



MAP OF HAZEL GREEN

GRANT COUNTY WISCONSIN
Township 1 North, Range 1 West
of the Fourth Principal Meridian

Scale 2 Inches to a Mile.

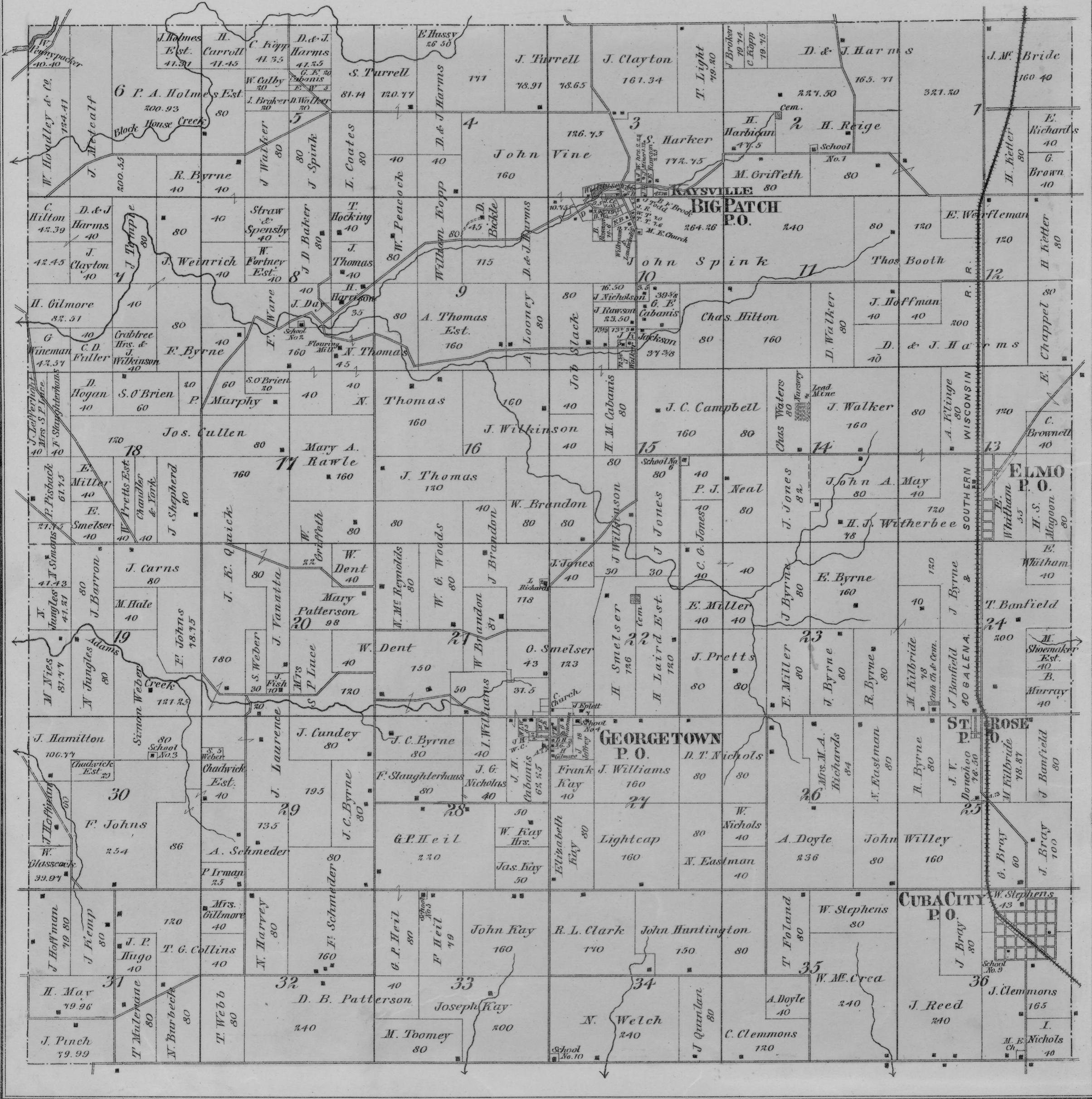


MAP OF SMELSER

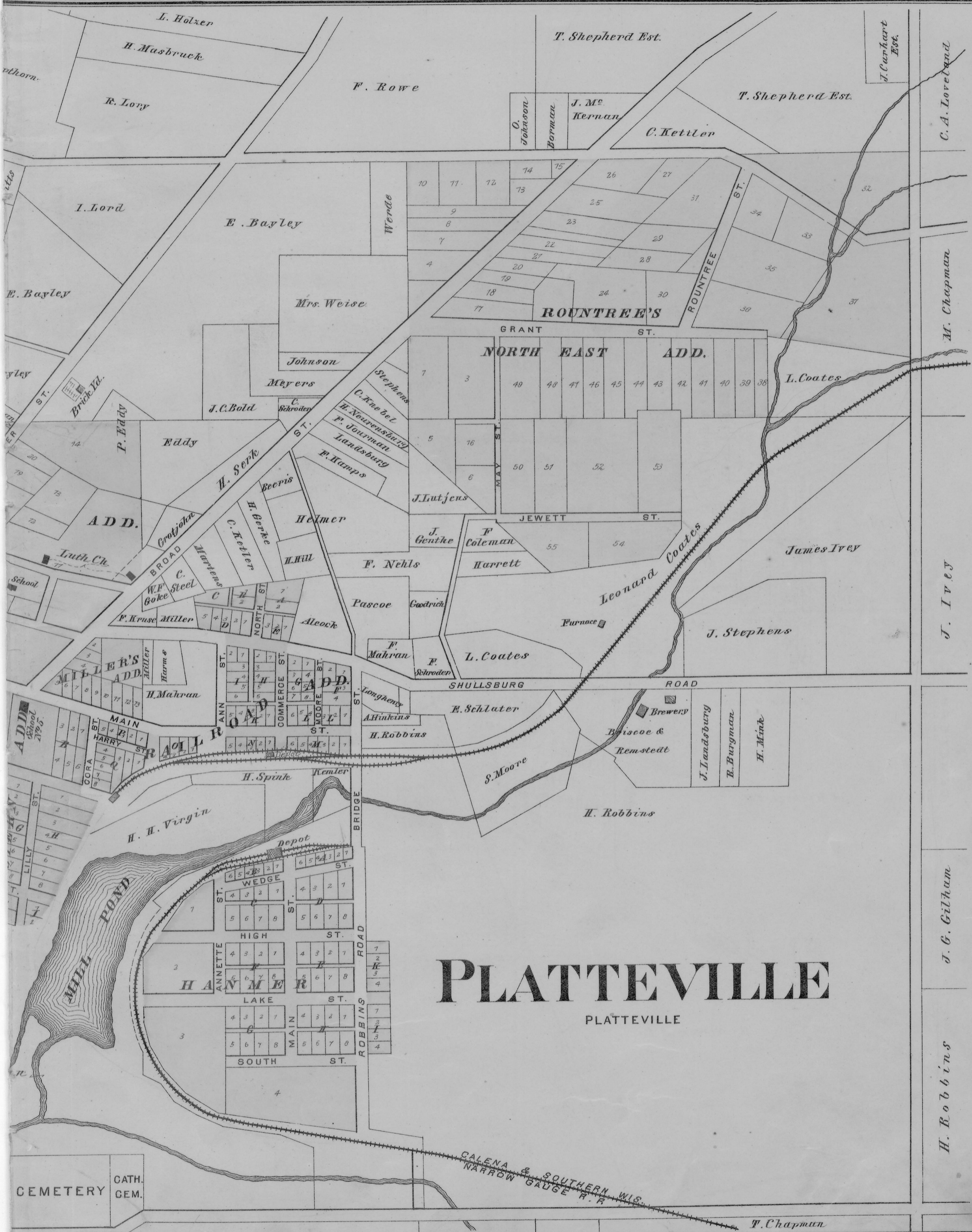
GRANT COUNTY WISCONSIN

Township 2 North, Range 1 West
of the Fourth Principal Meridian

Scale 2 Inches to a Mile.







PLATTEVILLE

PLATTEVILLE

J. C. Penkart Est.
C. A. Loveland
M. Chapman
J. Ivey
J. G. Gilham
H. Robbins
T. Chapman

CEMETERY
CATH. GEM.

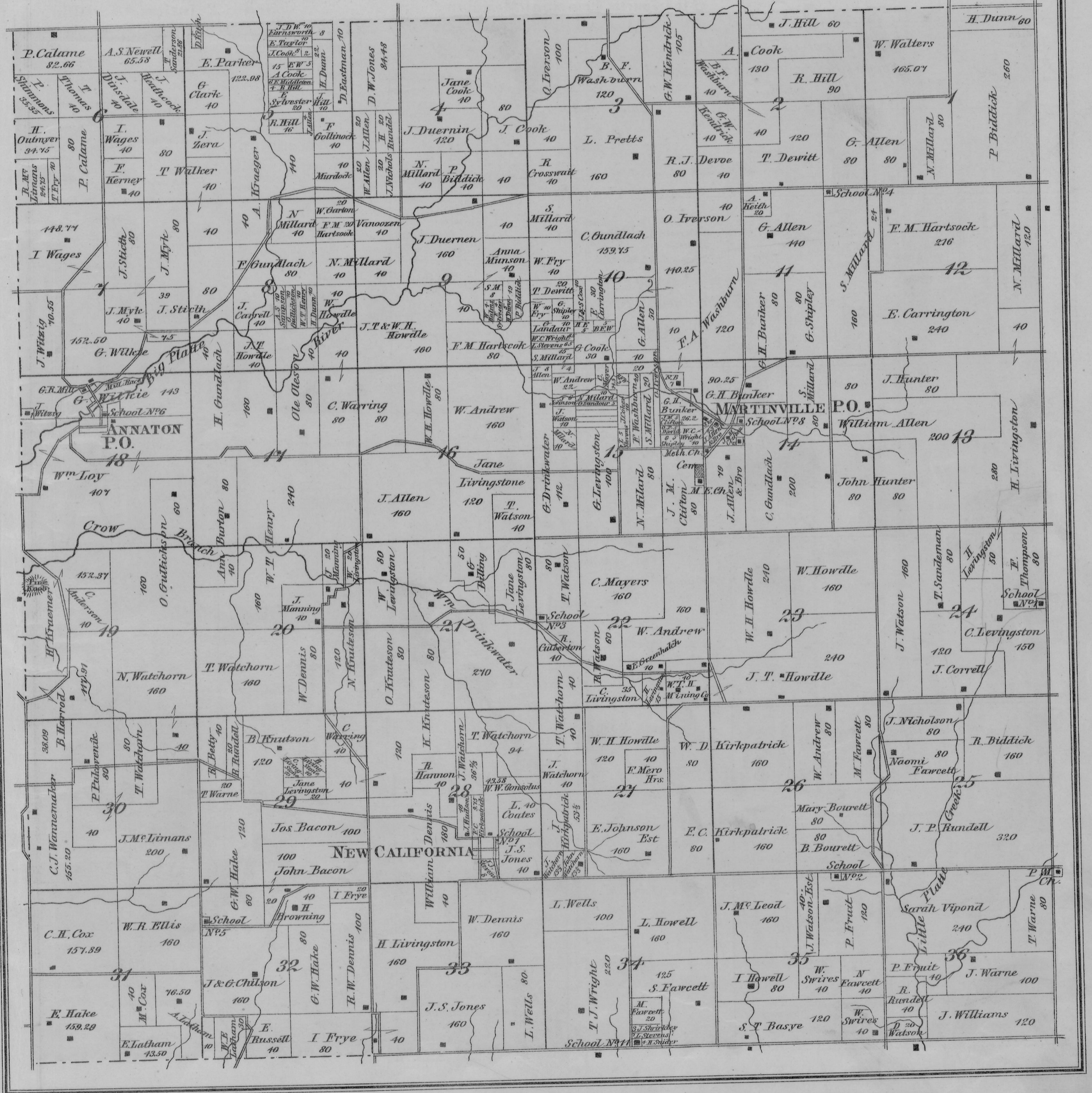
CALENA & SOUTHERN WIS.
NARROW GAUGE R.R.

MAP OF CLIFTON

GRANT COUNTY WISCONSIN

Township 5 North, Range 1 West
of the Fourth Principal Meridian

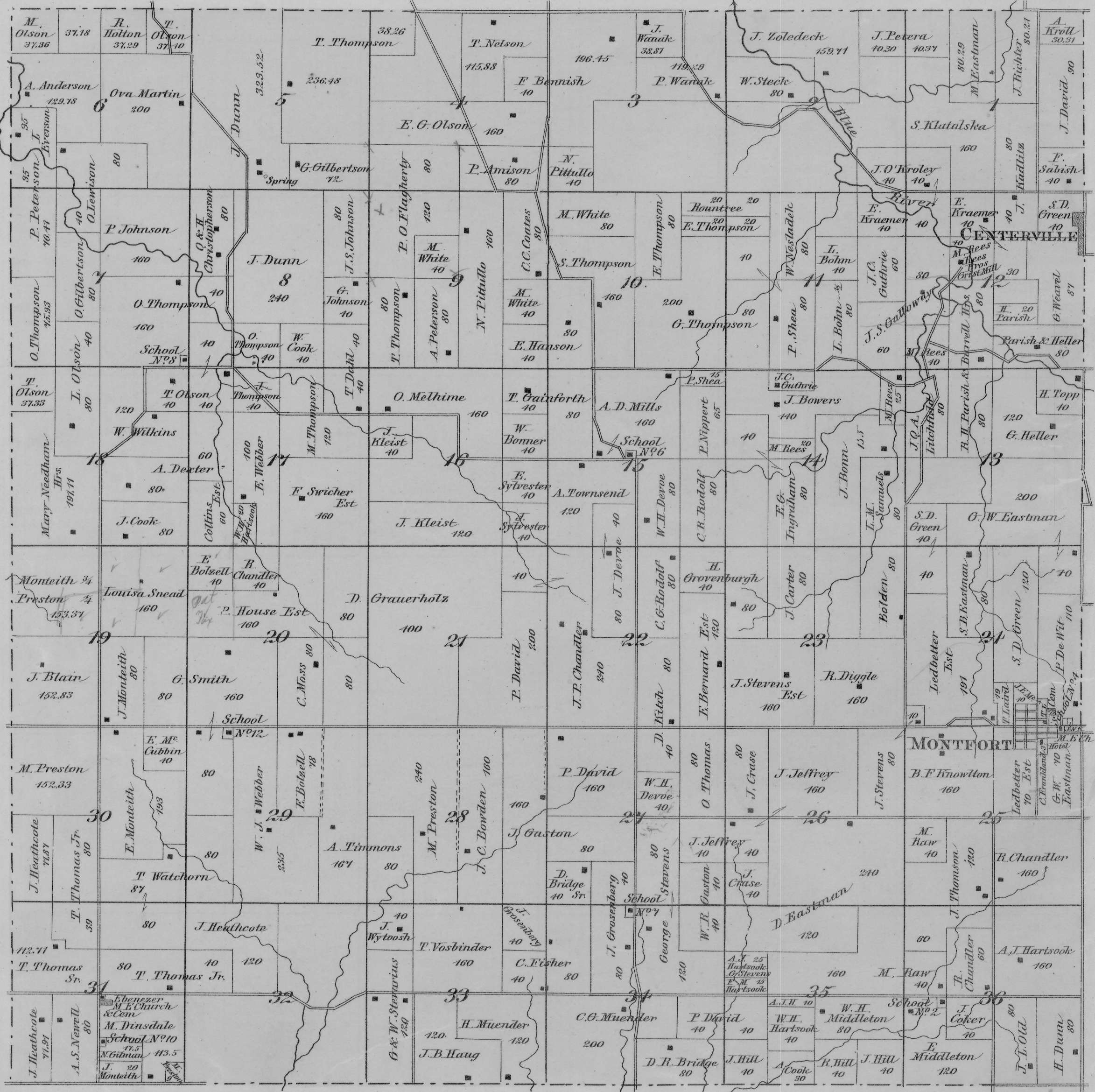
Scale 2 Inches to a Mile.



MAP OF WINGVILLE

GRANT COUNTY WISCONSIN
Township 6 North, Range 1 West
of the Fourth Principal Meridian

Scale 2 Inches to a Mile.

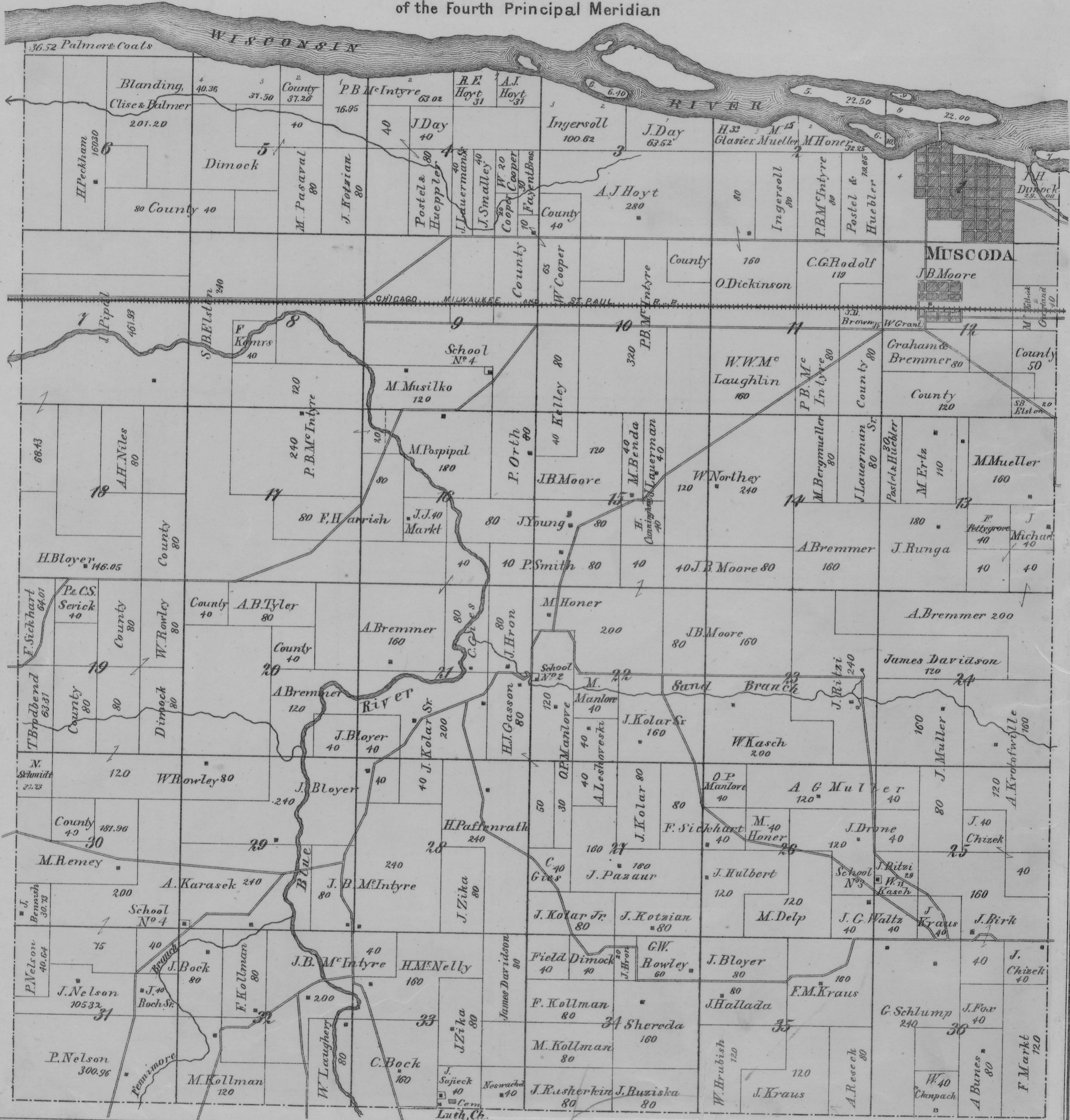


MAP OF MUSCODA

GRANT COUNTY WISCONSIN

Scale 2 Inches to a Mile.

Township 8 North, Range 1 West
of the Fourth Principal Meridian



MAP OF JAMESTOWN

GRANT COUNTY WISCONSIN

Township 1 North, Range 2 West
of the Fourth Principal Meridian

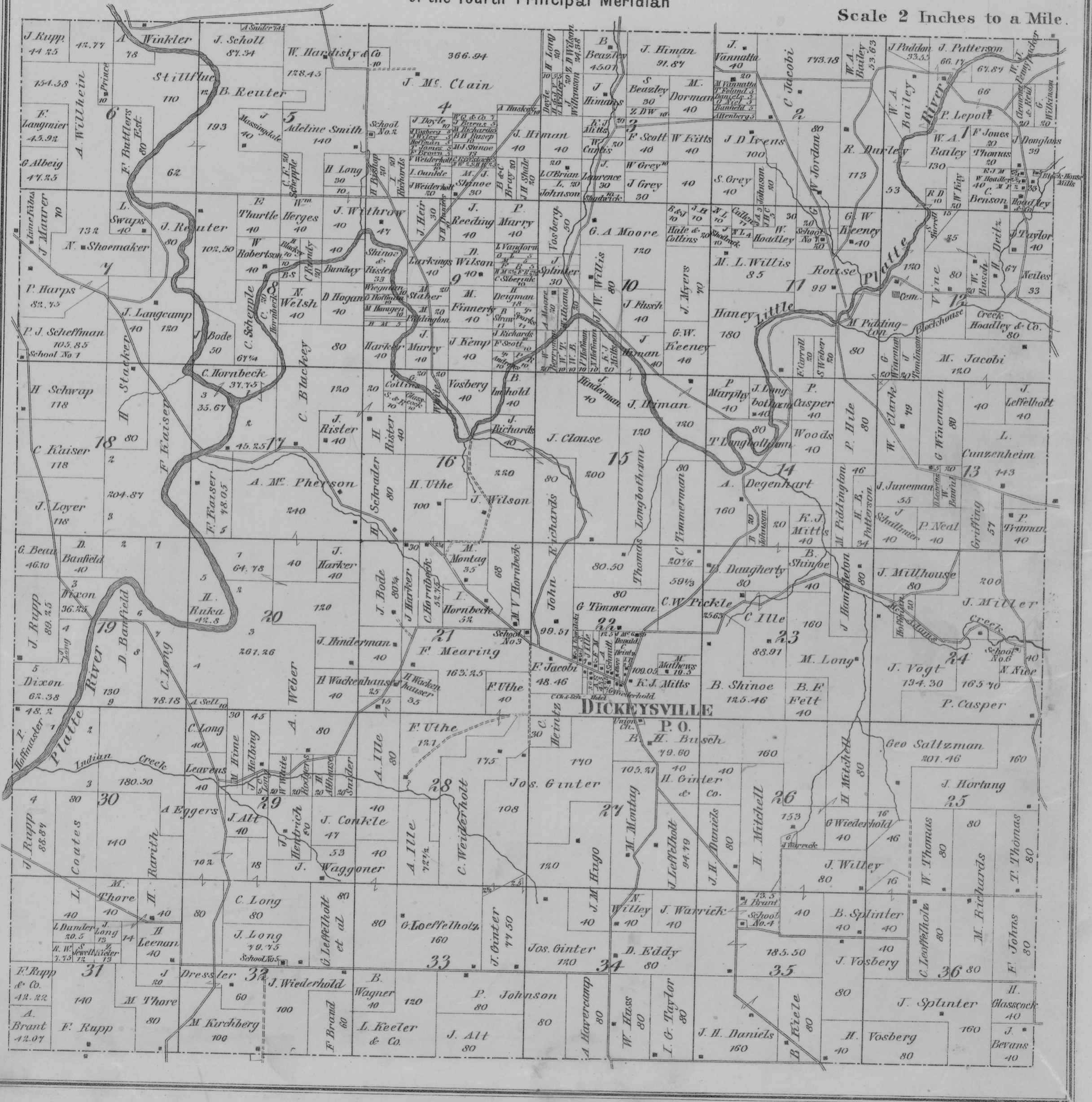
Scale 2 Inches to a Mile.



MAP OF PARIS

GRANT COUNTY WISCONSIN
Township 2 North, Range 2 West
of the Fourth Principal Meridian

Scale 2 Inches to a Mile.

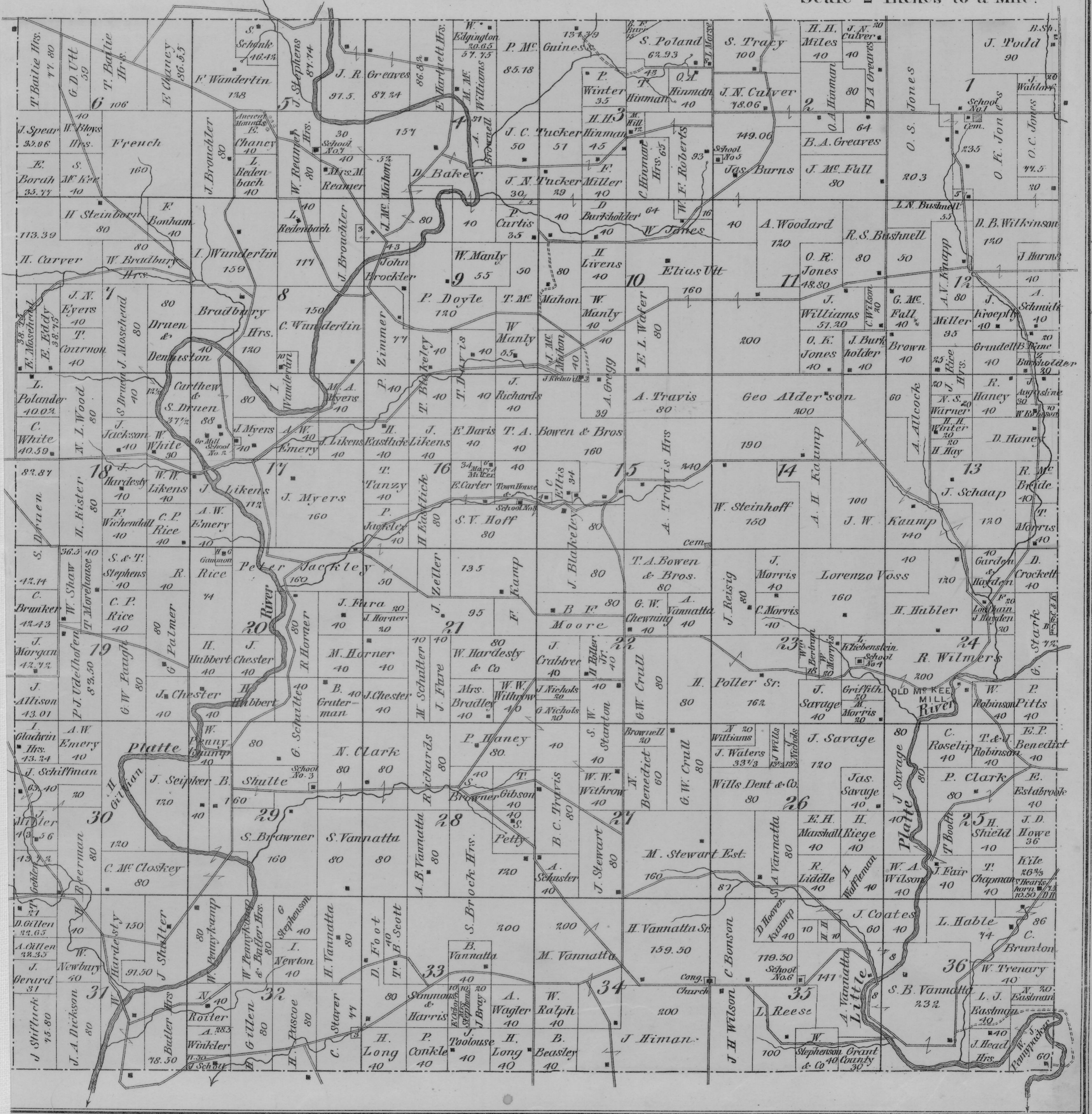


MAP OF HARRISON

GRANT COUNTY WISCONSIN

Township 3 North, Range 2 West
of the Fourth Principal Meridian

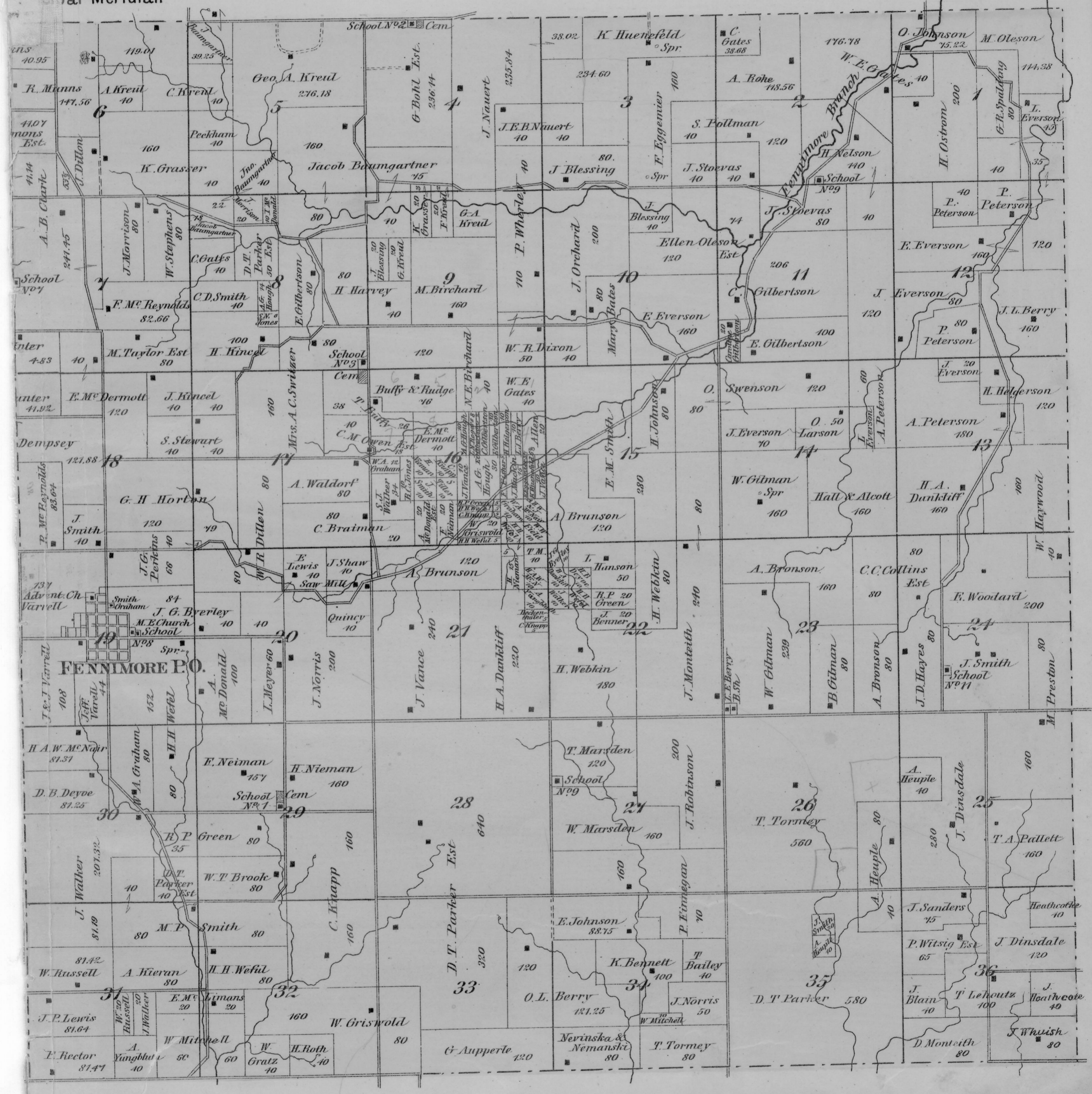
Scale 2 Inches to a Mile.



MAP OF WISCONSIN

Ranges 2 & 3 West
of the
Central Meridian

Scale 2 Inches to a Mile.

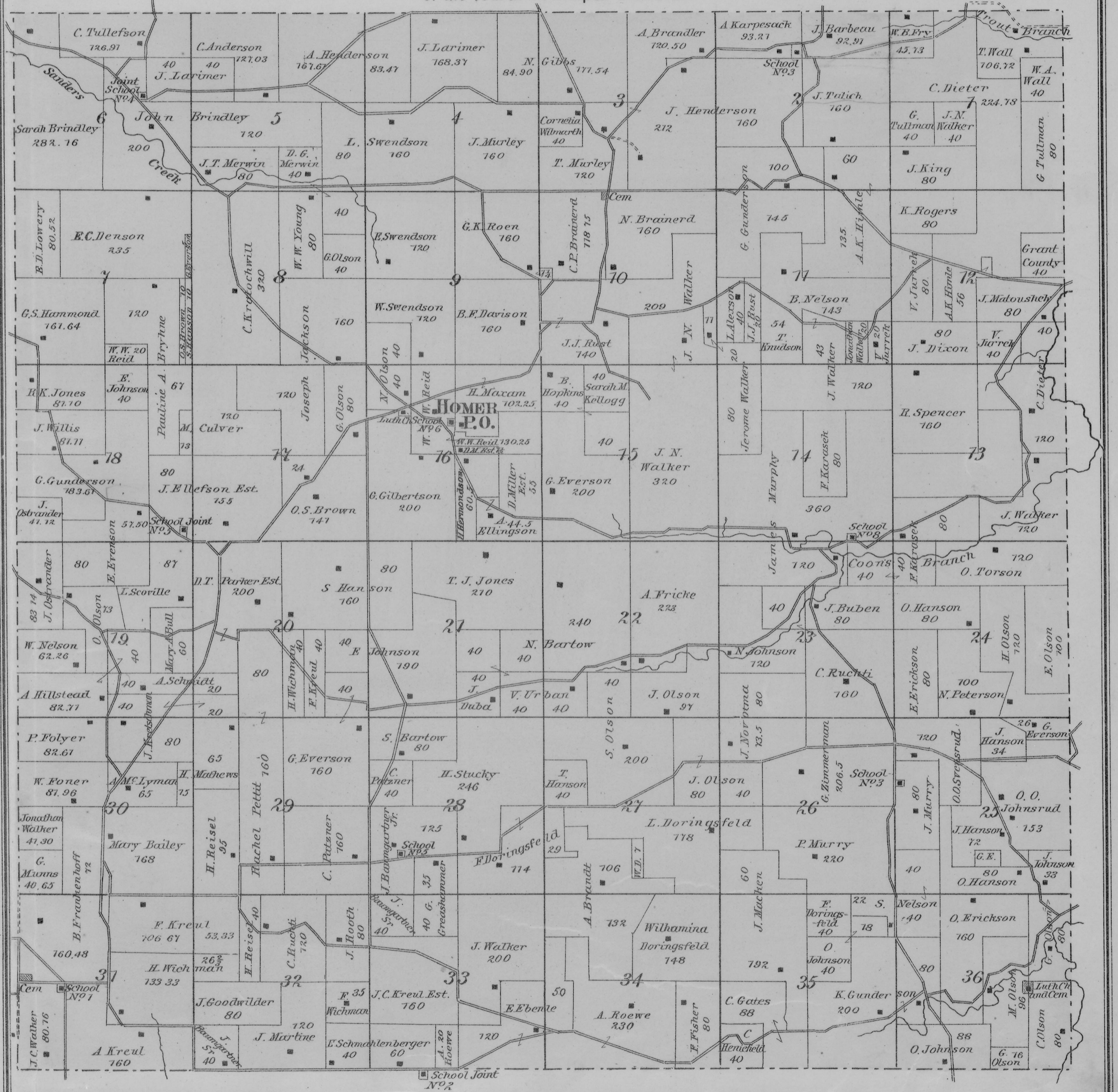


MAP OF HICKORY GROVE

GRANT COUNTY WISCONSIN

Township 7 North, Range 2 West
of the Fourth Principal Meridian

Scale 2 Inches to a Mile.



BLUE RIVER

J. B. Homewood

MAP OF WATERBURY TOWN

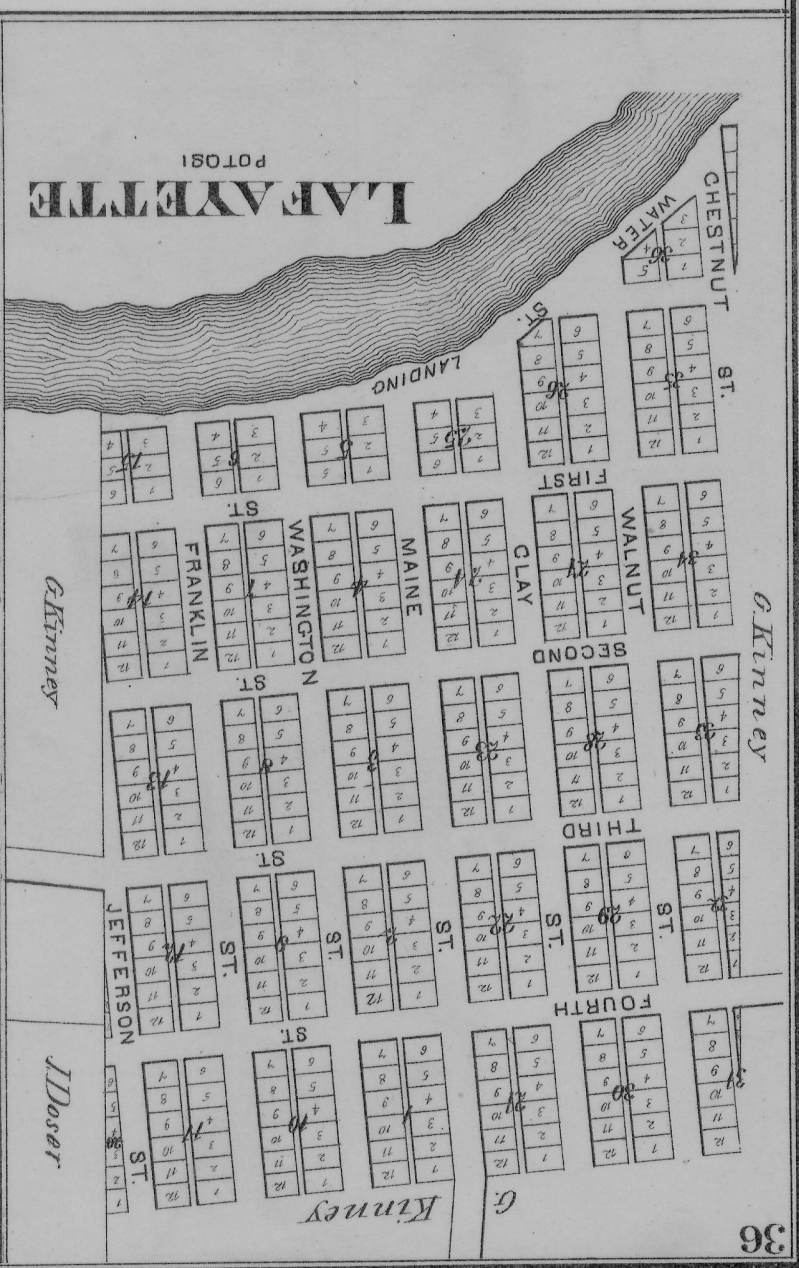
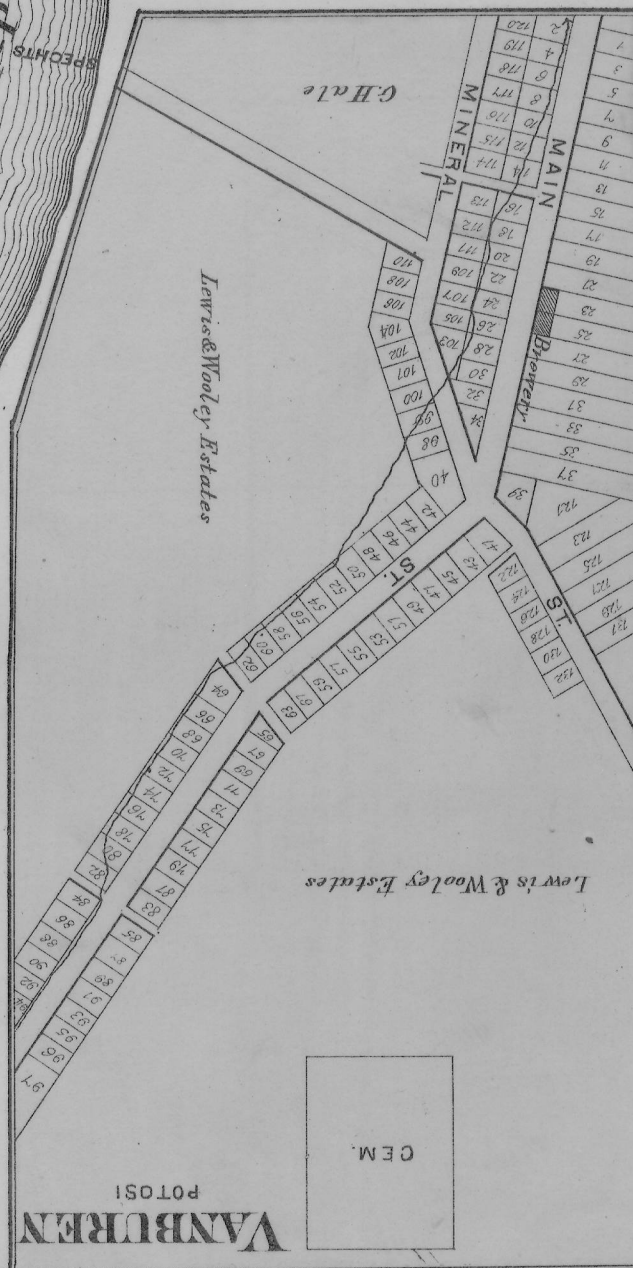
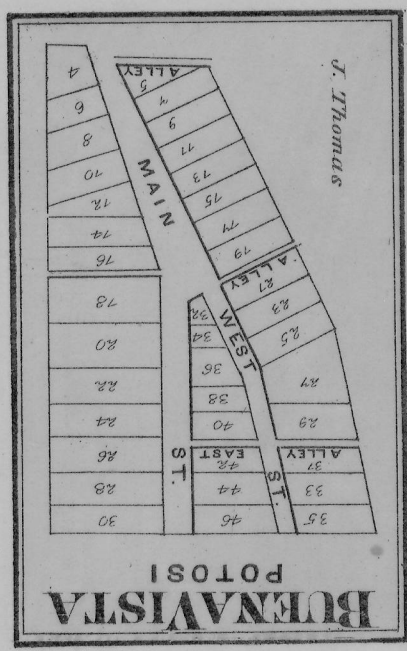
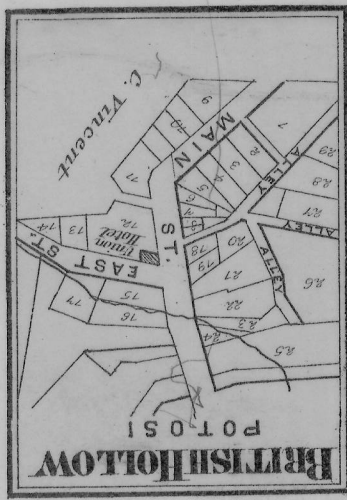
GRANT COUNTY WISCONSIN
Township 8 North, Range 2 West
of the Fourth Principal Meridian

Scale 2 Inches to a Mile.



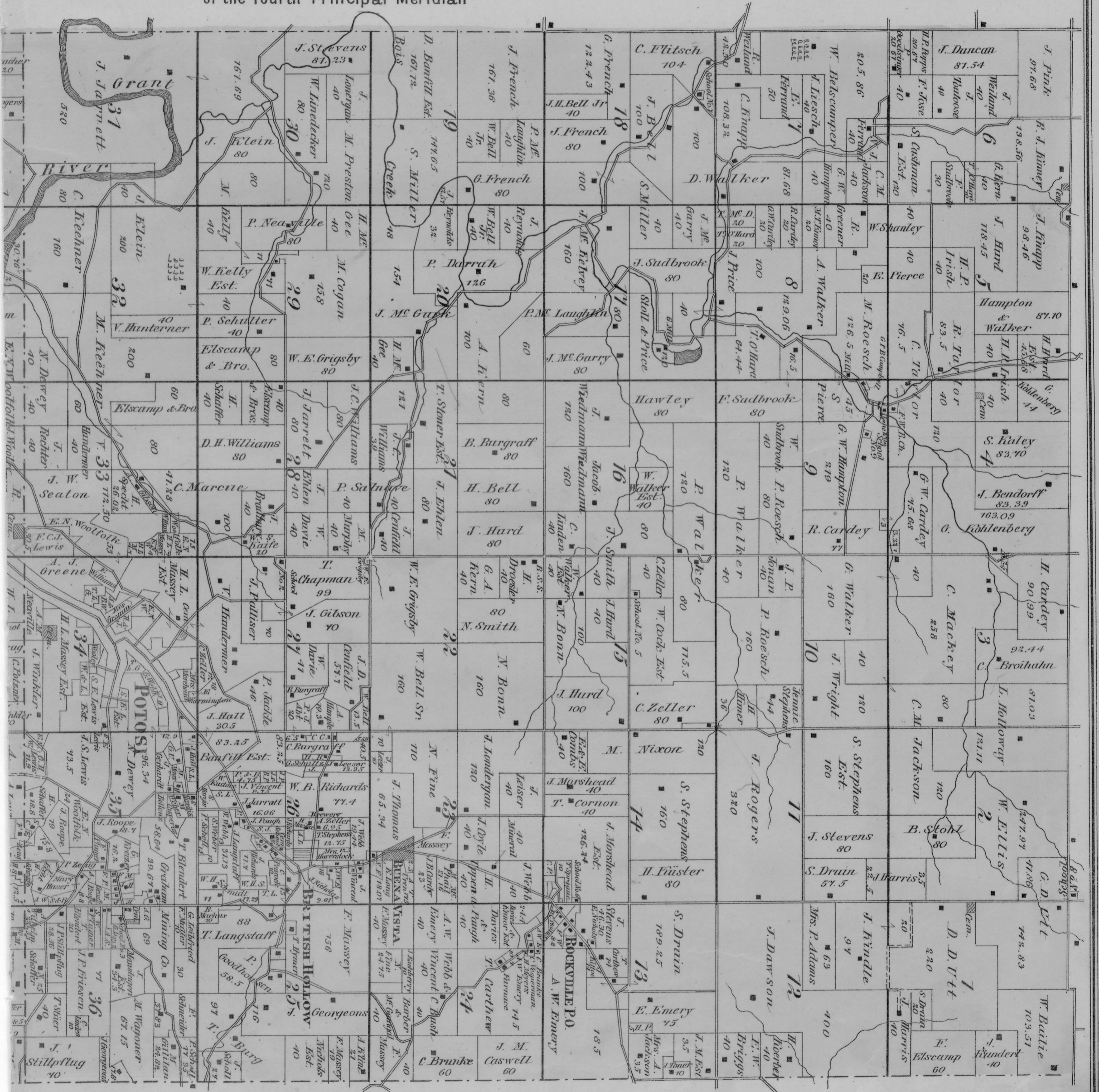



Scale 2 Inches to a Mile.



MAP OF POTOSI

GRANT COUNTY WISCONSIN
Townships 2 & 3 North, Range 3 West
of the Fourth Principal Meridian





POTOSI

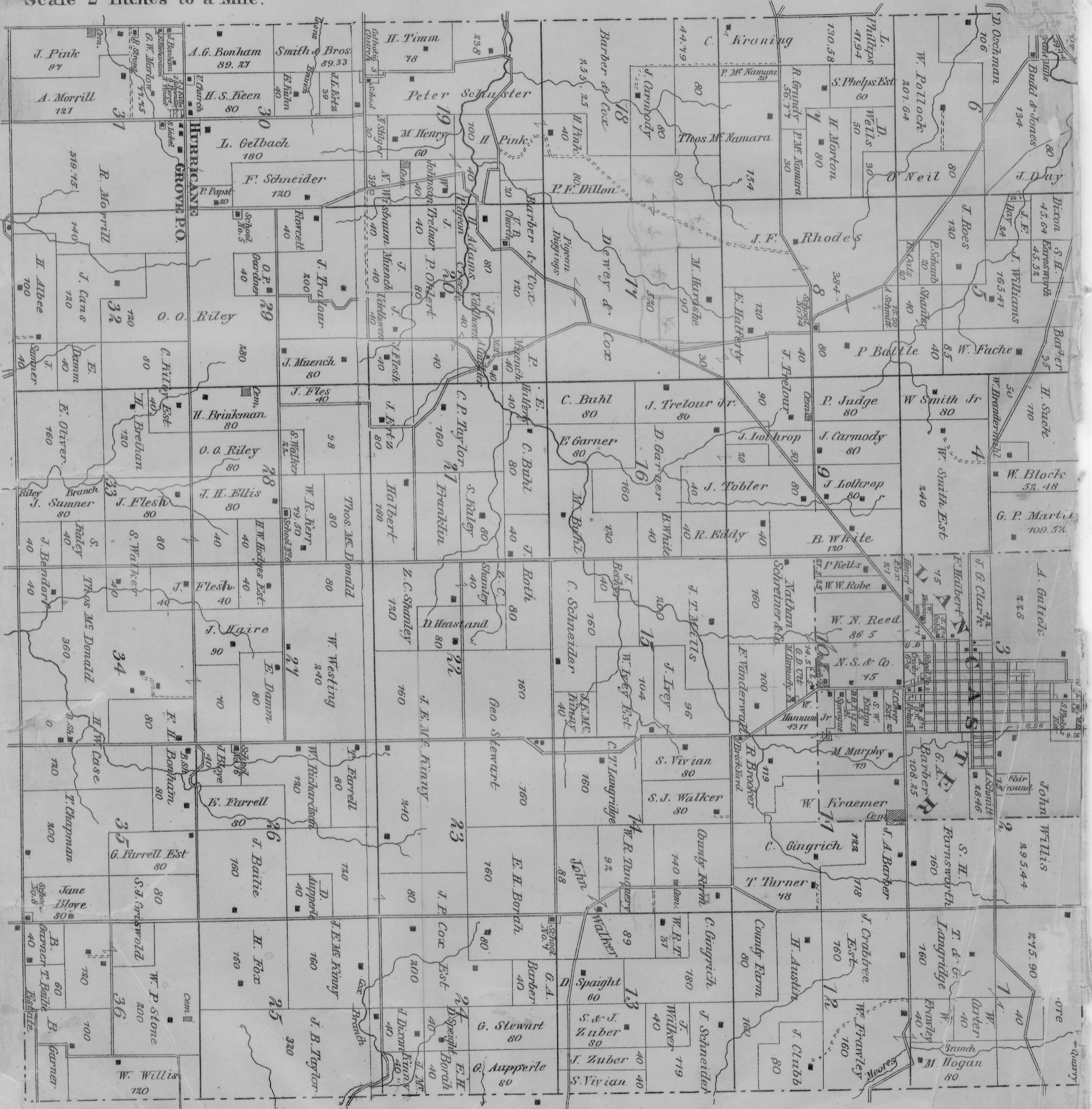
SEC. 34 POTOSI

LANCASHIRE

GRANT COUNTY

Townships 4 & 5 North
of the Fourth Principal Meridian

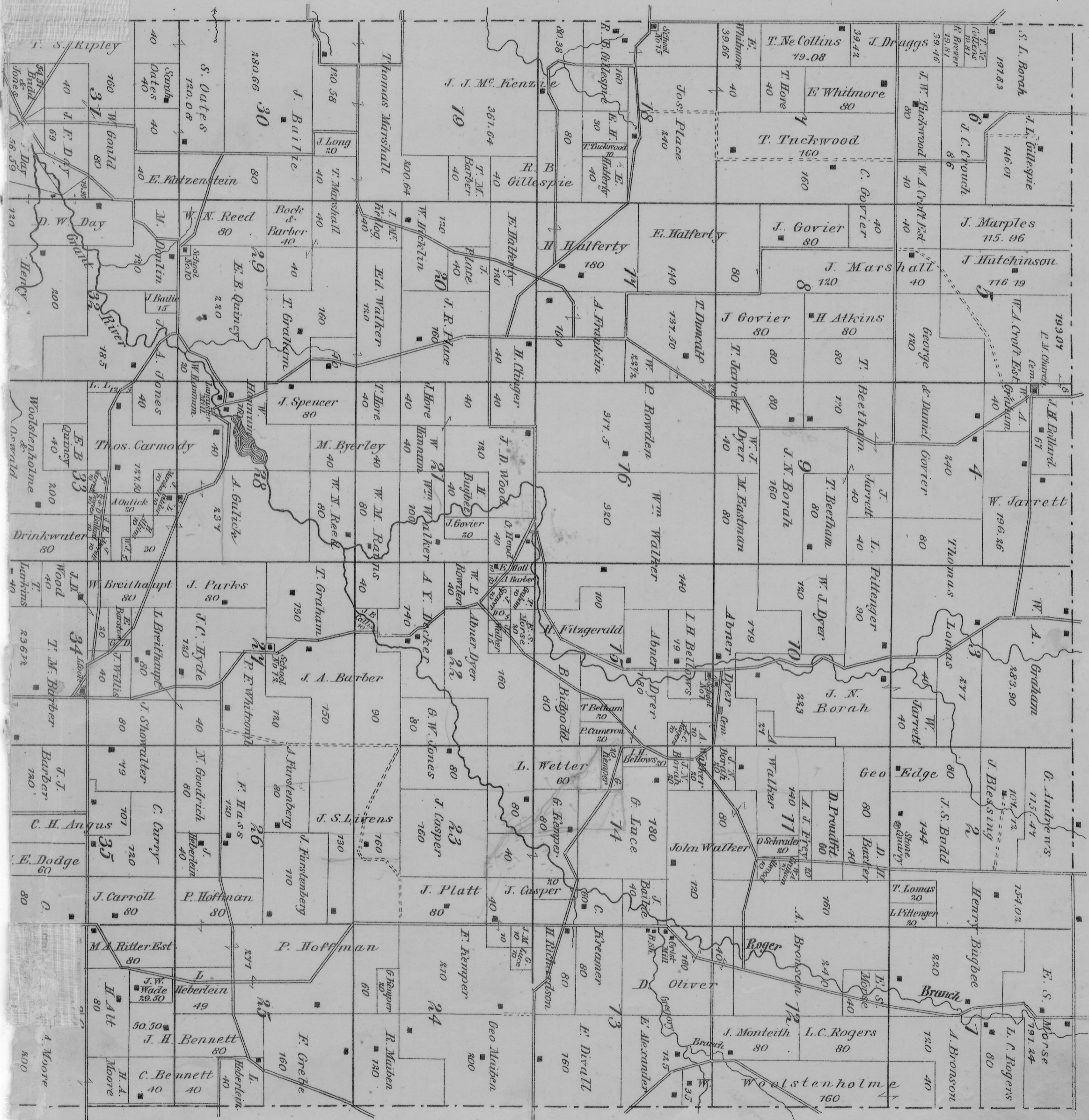

Scale 2 Inches to a Mile.



PLAT

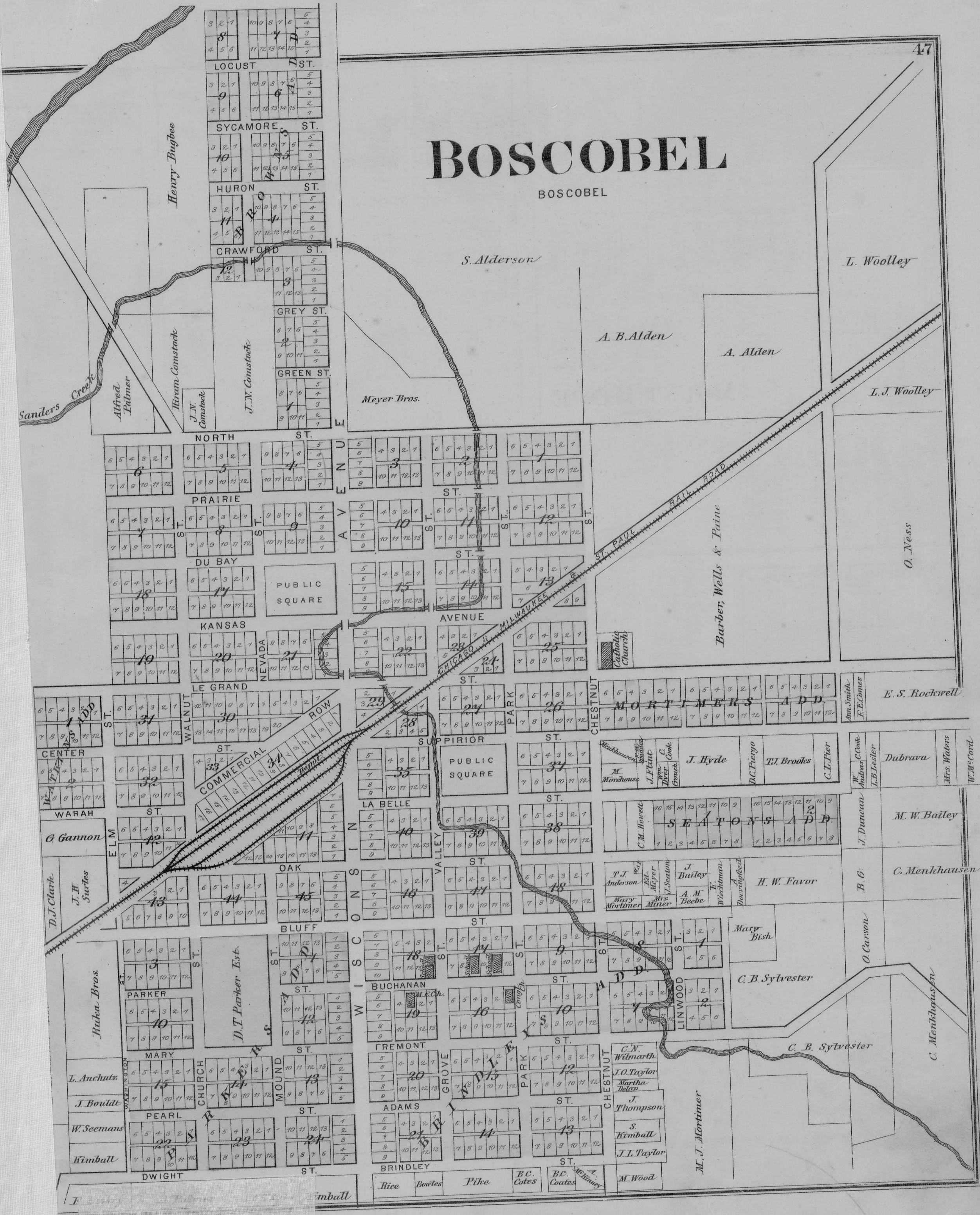
WISCONSIN

Range 3 West
Twp. 36 North



BOSCOBEL

BOSCOBEL



Sanders Creek

Henry Bugbee

Alfred Fabner

Hiram Constack

J.N. Constack

J.N. Constack

S. Alderson

Meyer Bros.

A. B. Alden

A. Alden

L. Woolley

L. J. Woolley

O. Ness

E. S. Rockwell

M. W. Bailey

C. Menckhausen

O. Carson

C. B. Sylvester

C. B. Sylvester

C. Menckhausen

M. J. Mortimer

I. Linsay *A. Palmer* *P. Kimball*

Rice *Bortles* *Pike* *B.C. Cotes* *B.C. Coates* *M. Wood*

Catholic Church

Barber, Wells & Paine

St. Paul & Northern Pacific

St. Paul & Northern Pacific

St. Paul & Northern Pacific

St. Paul & Northern Pacific

St. Paul & Northern Pacific

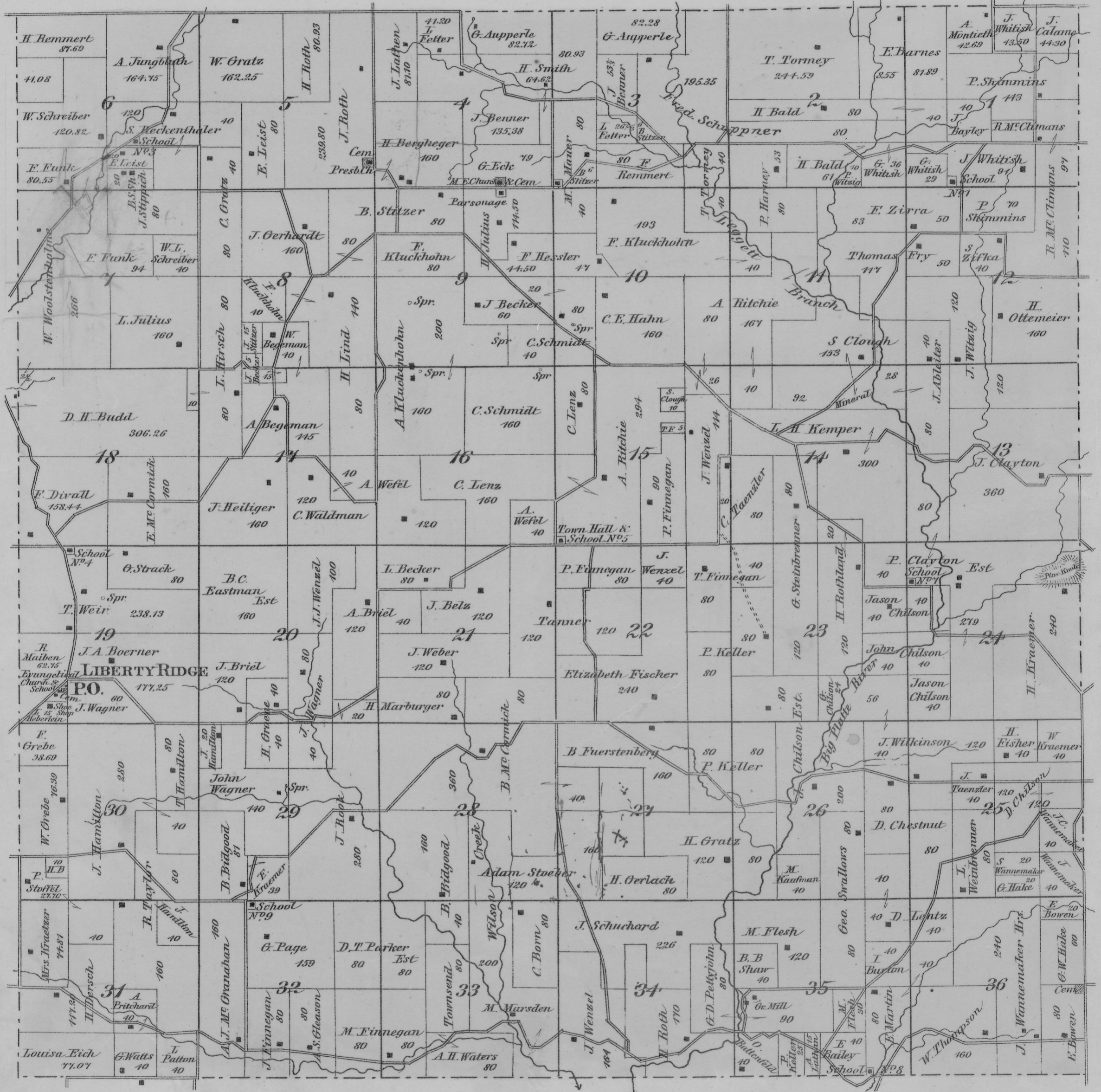
St. Paul & Northern Pacific

St. Paul & Northern Pacific

MAP OF LIBERTY

GRANT COUNTY WISCONSIN
Township 5 North, Range 2 West
of the Fourth Principal Meridian

Scale 2 Inches to a Mile



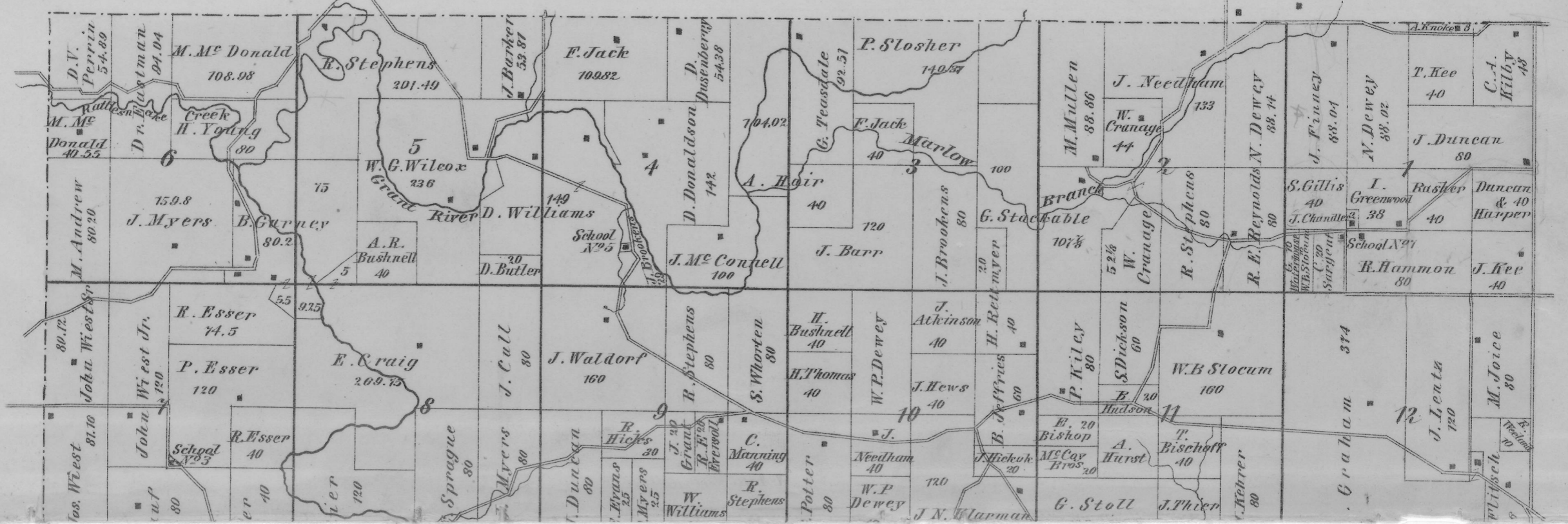
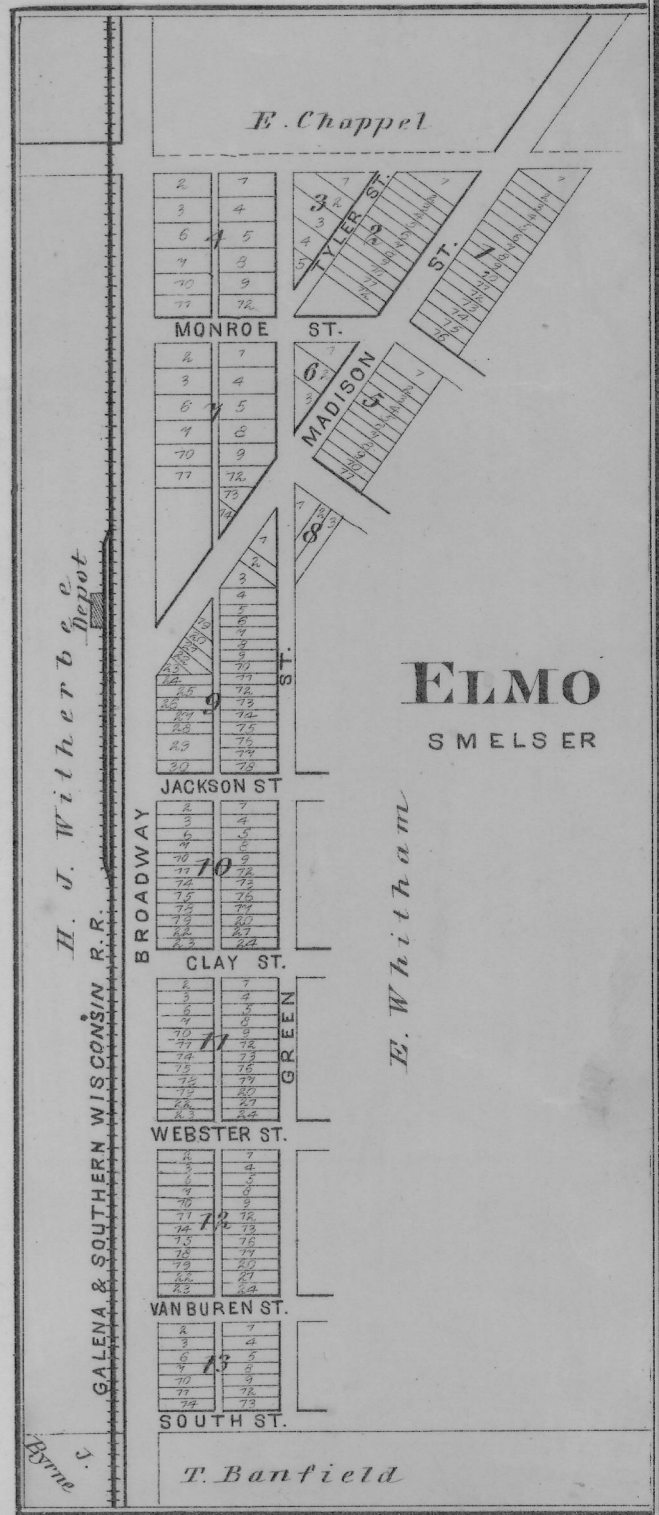
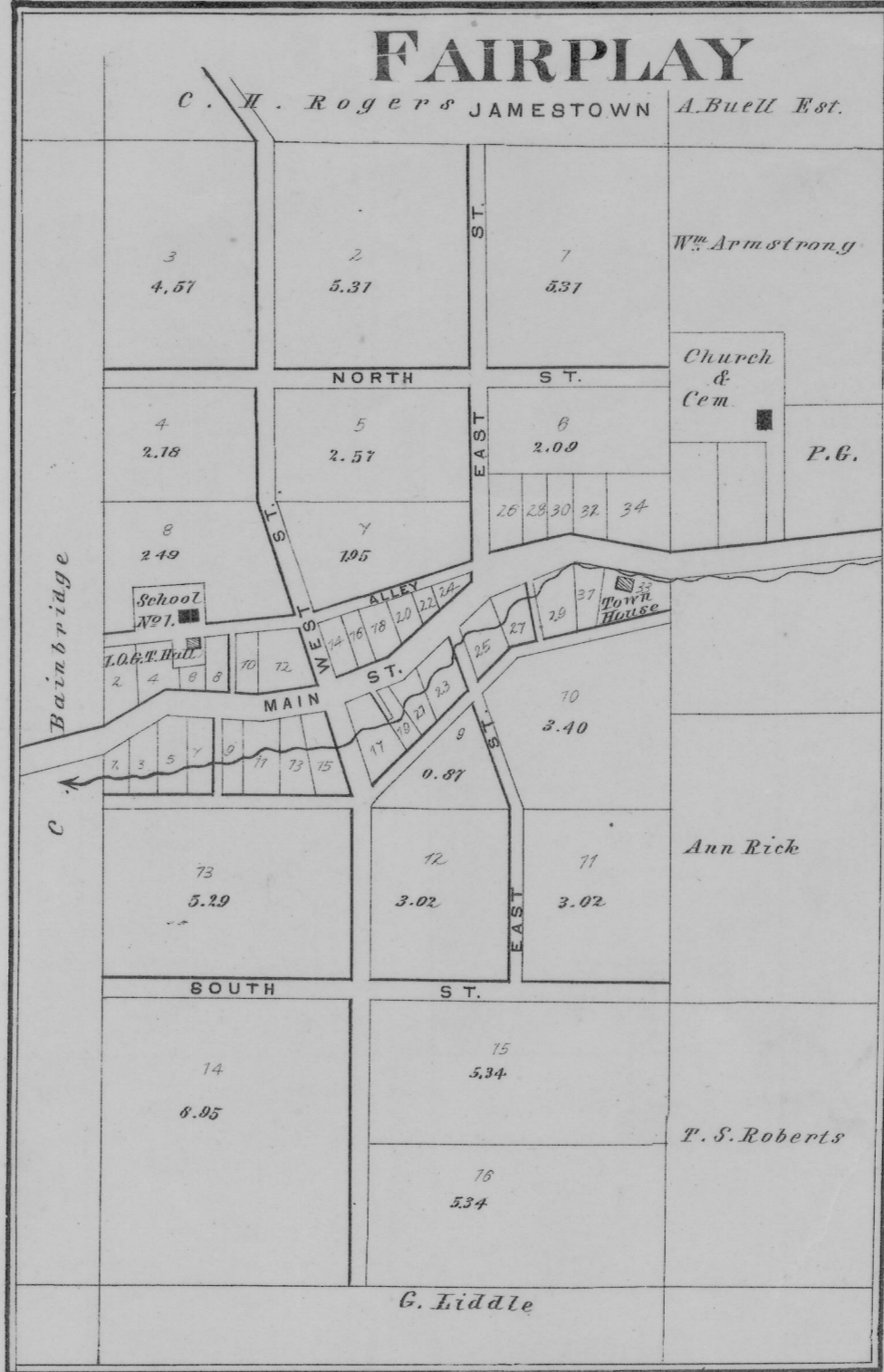
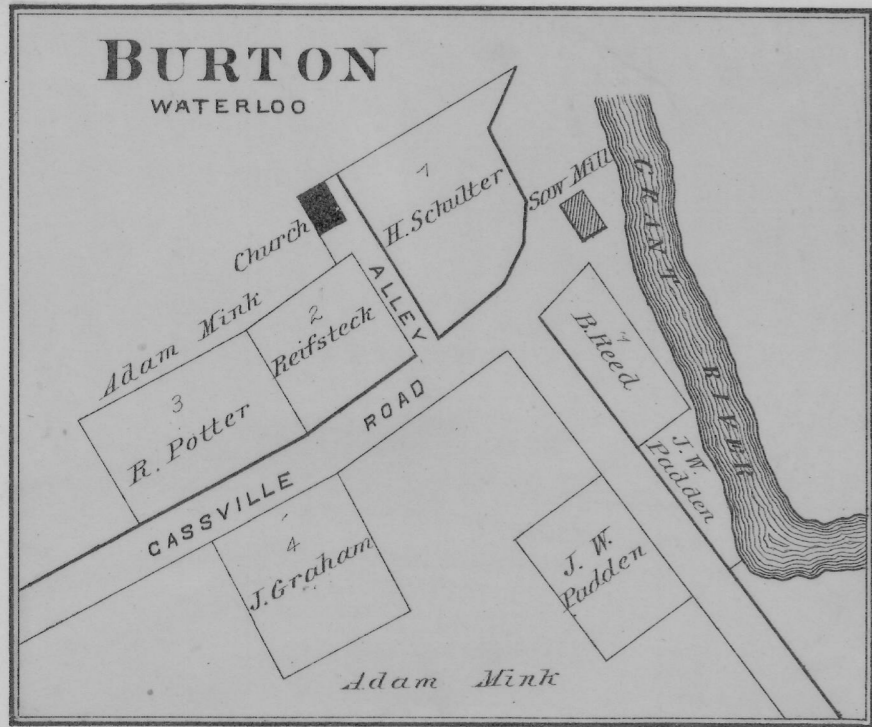
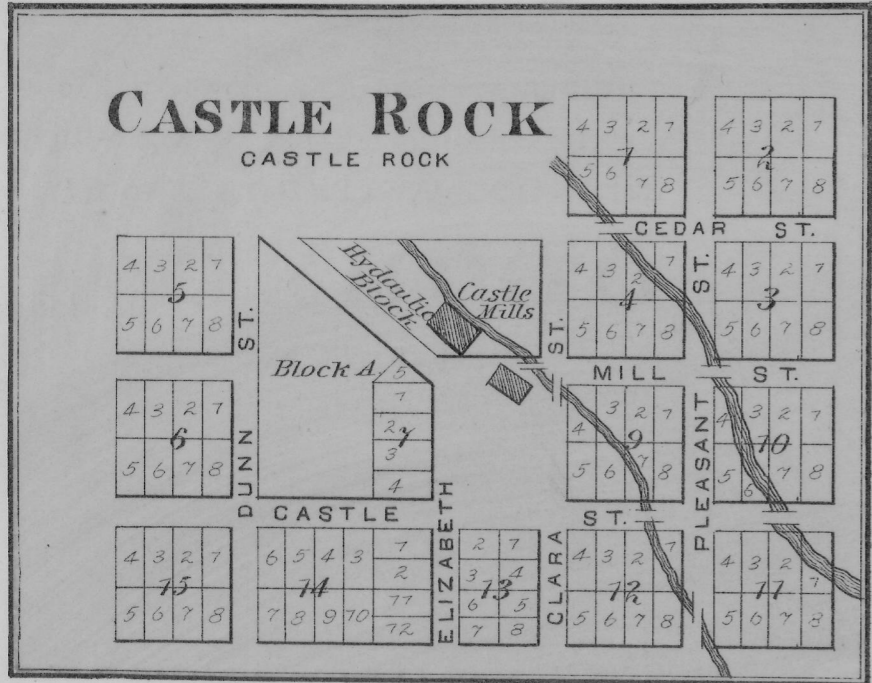


MAP OF WATERLOO

GRANT COUNTY WISCONSIN
Townships 2 & 3 North, Range 4 West
of the Fourth Principal Meridian

Scale 2 Inches to a Mile.

86
20
57

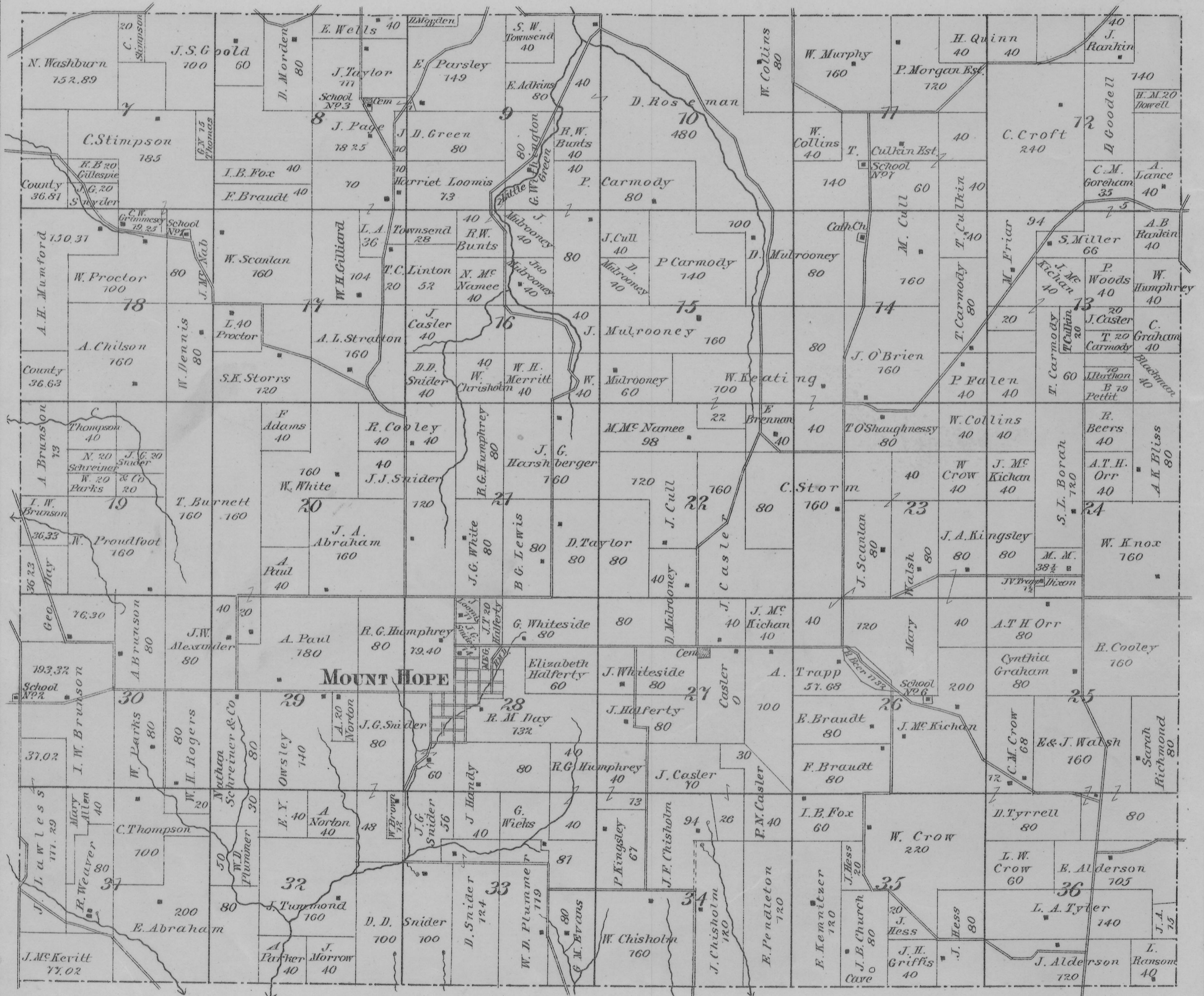


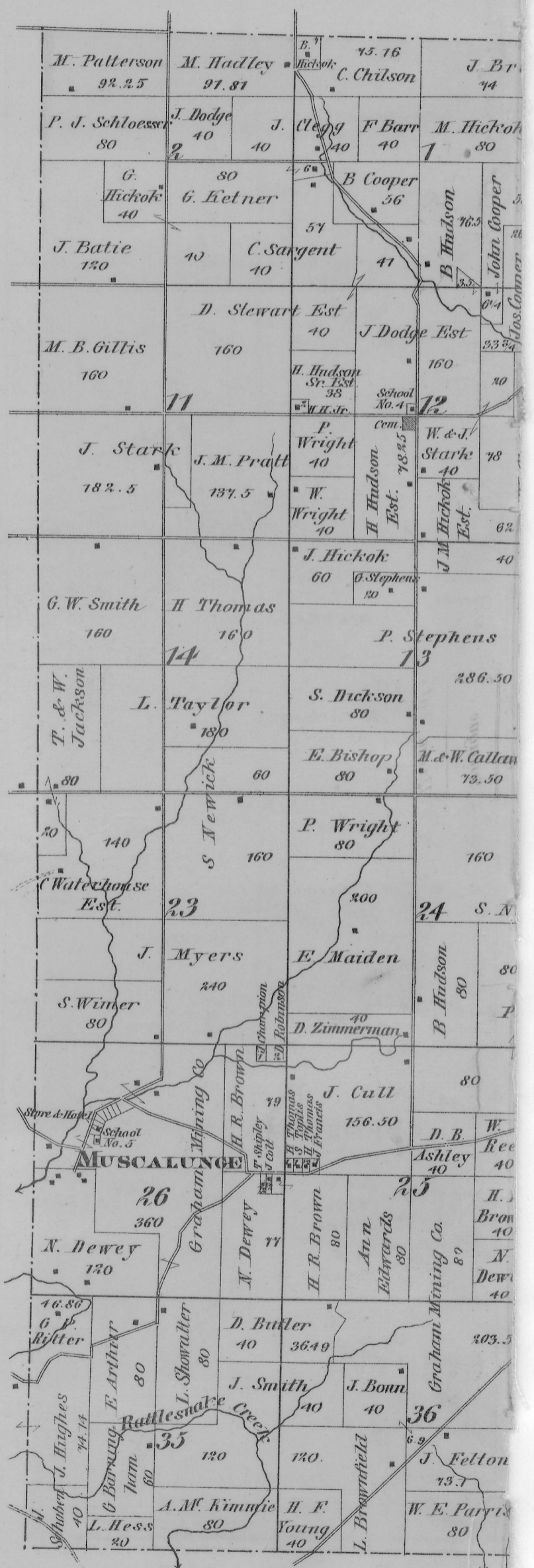
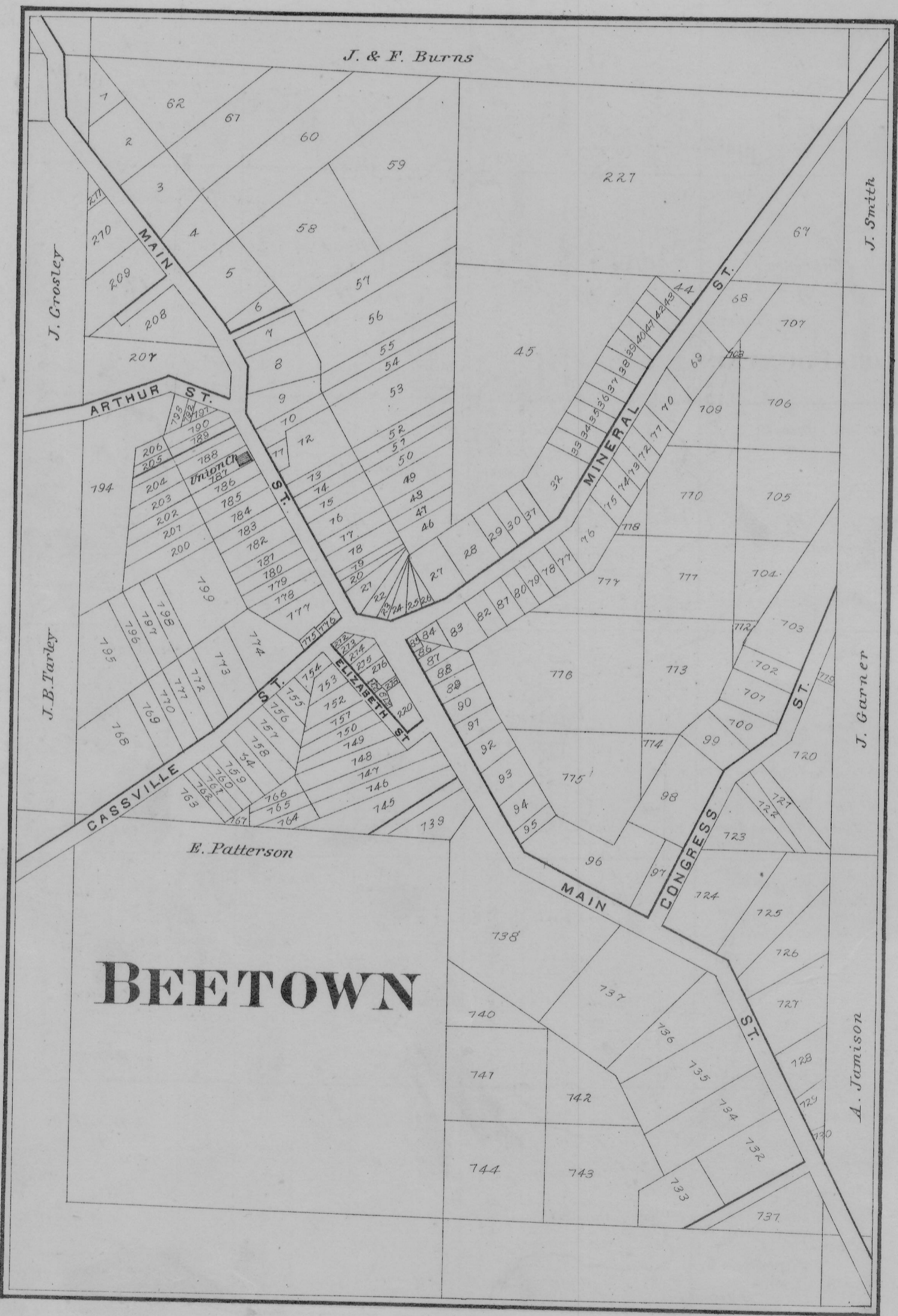
Explanations	
Section Line	—
Farm Line	—
Wagons Roads	—
Rail Roads	—
Creeks & Springs	—
Farm Houses	■
Schools	■
Churches & c.	■
Section Numbers	2-29
Numbers of Acres	40-160 64

MAP OF MOUNT HOPE

GRANT COUNTY WISCONSIN
Township 6 North, Range 4 West
of the Fourth Principal Meridian

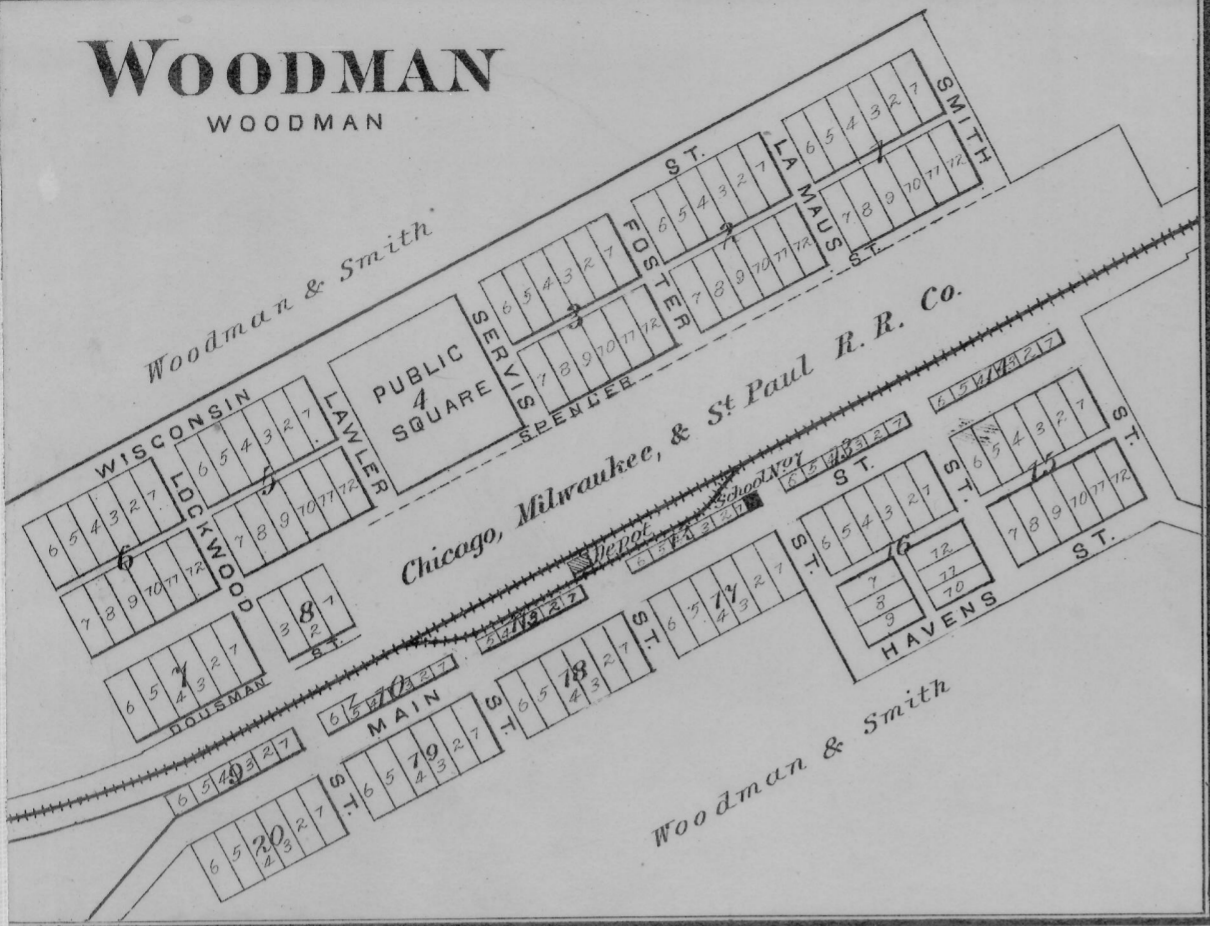
Scale 2 Inches to a Mile.





WOODMAN

WOODMAN



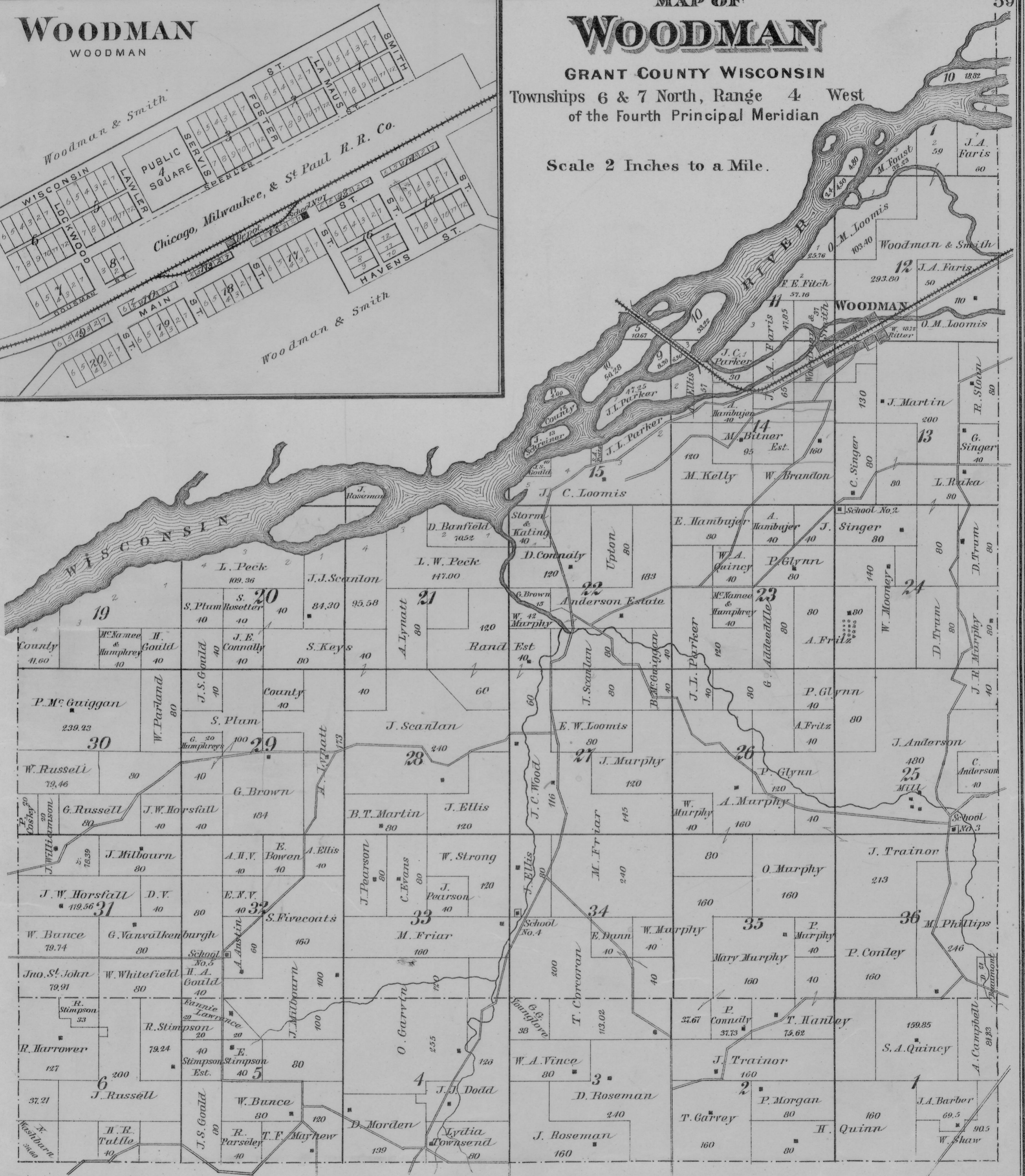
MAP OF

WOODMAN

GRANT COUNTY WISCONSIN
Townships 6 & 7 North, Range 4 West
of the Fourth Principal Meridian

Scale 2 Inches to a Mile.

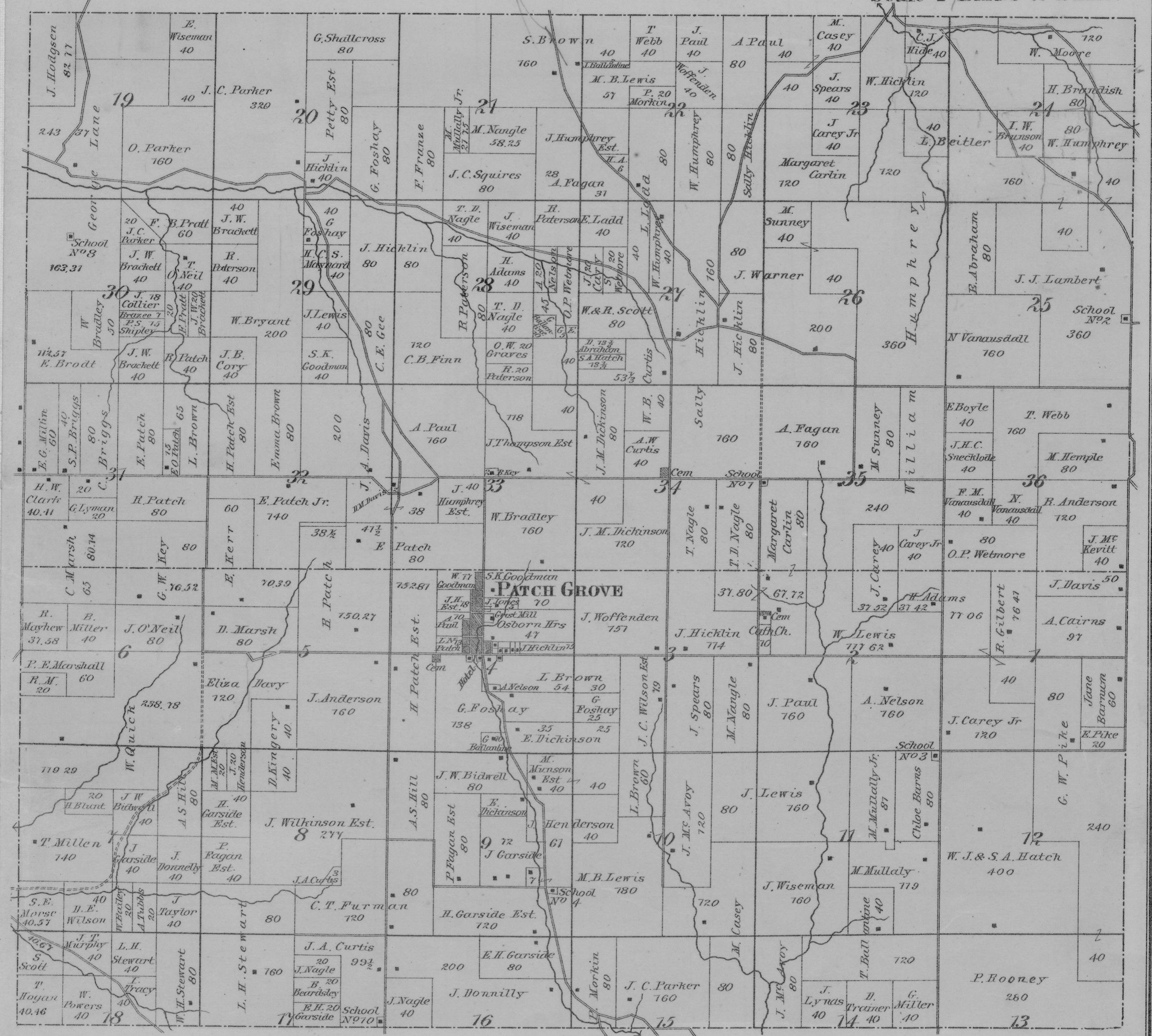
59

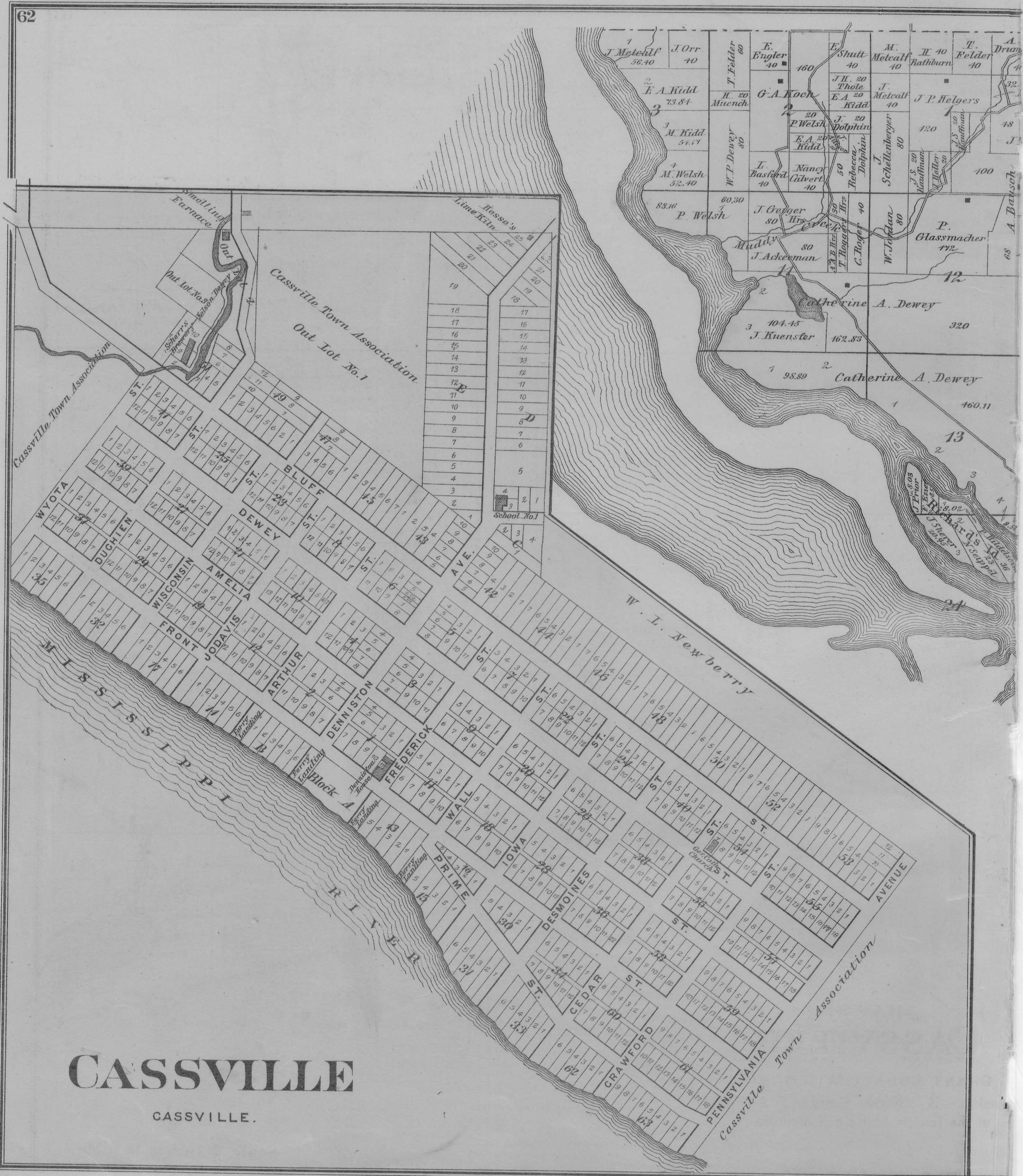


MAP OF PATCH GROVE

GRANT COUNTY WISCONSIN
Townships 5 & 6 North, Range 5 West
of the Fourth Principal Meridian

Scale 2 Inches to a Mile.





CASSVILLE

CASSVILLE.



MAP OF
CASSVILLE

GRANT COUNTY WISCONSIN
 Township 3 North, Ranges 5 & 6 West
 of the Fourth Principal Meridian

Scale 2 Inches to a Mile.

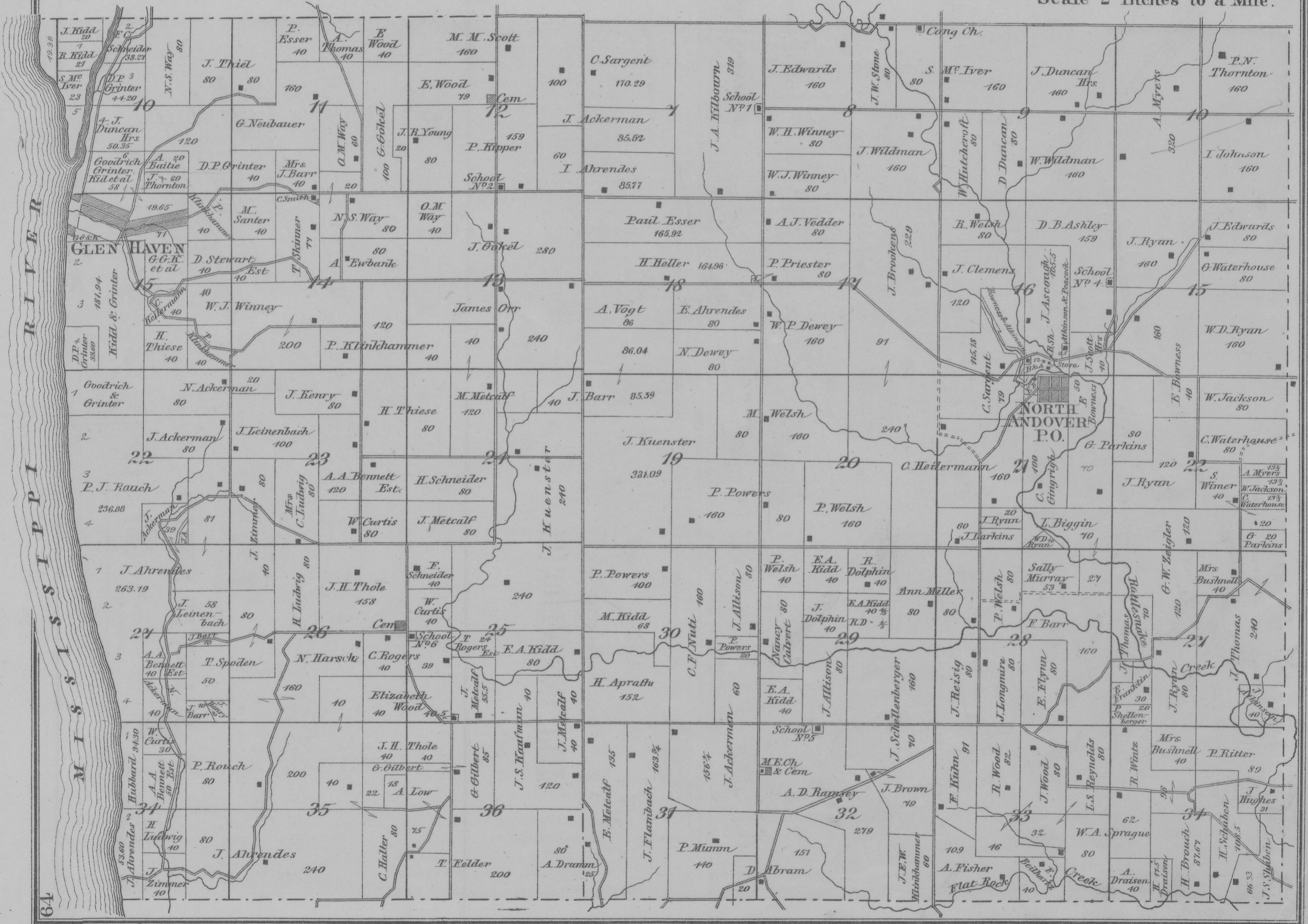
MAP OF

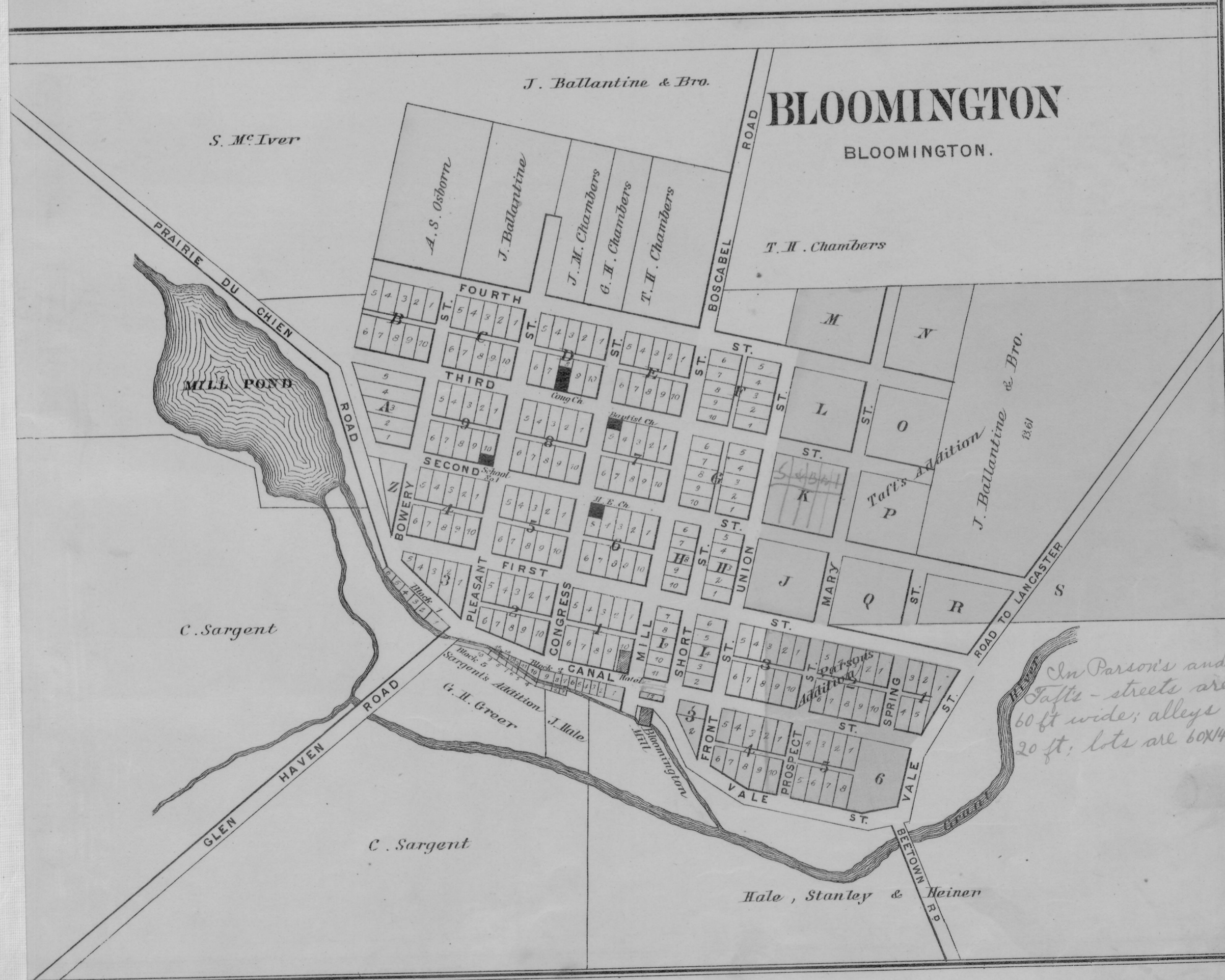
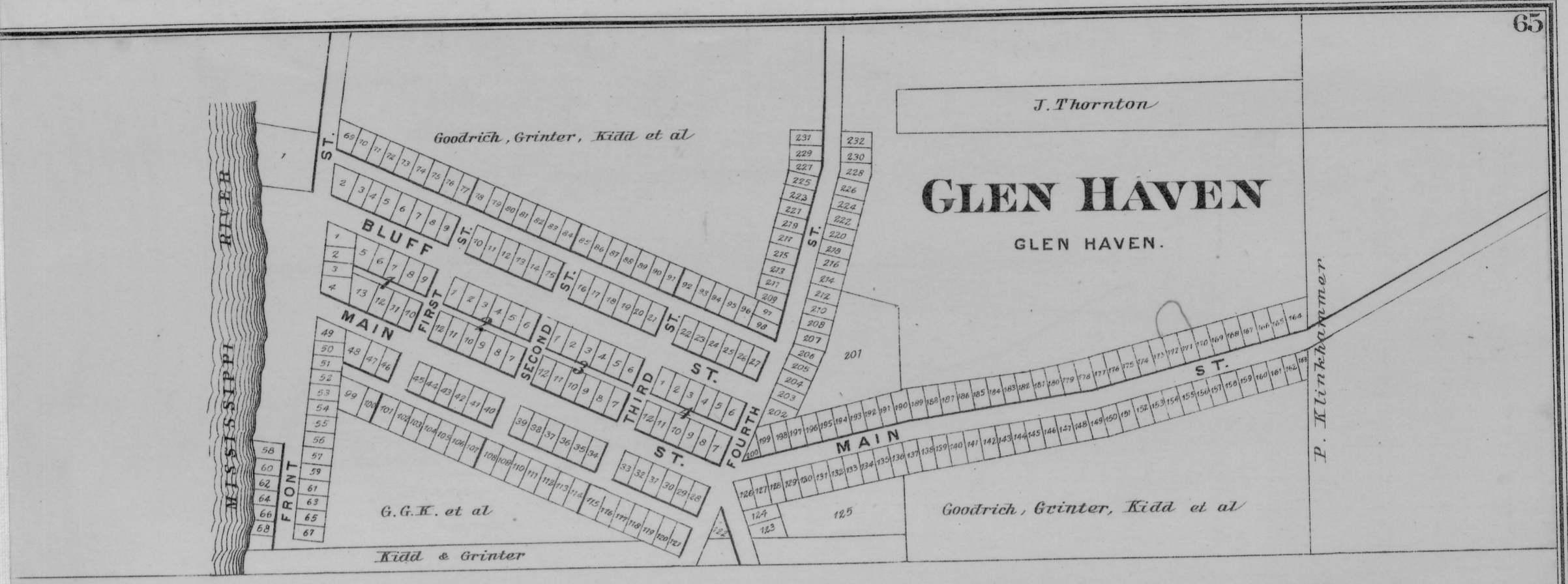
GLEN HAVEN

GRANT COUNTY WISCONSIN

Township 4 North, Ranges 5 & 6 West
of the Fourth Principal Meridian

Scale 2 Inches to a Mile.





KAYSVILLE
SMELSER

John Spink

Flouring Mill
MILL POND
G. Harker
J. W. Hrs.
P.M. Ch. & Cem.
J.C. Clark 205
D. Wilkinson 9.50
D. Wilkinson 3.99
B. Rawson 10.06
E. Bell 4.50
Wilkinson & Handschultz 9.75
T. Toad 0.76
J. Rawson
John Spink
M. H. Ch.

GEORGETOWN
SMELSER

O. Smelser

J. H. Cabanis
WATER ST.
BROADWAY ST.
W. Wilson
J. H.
W. Cooper
D. Butlers
G. Wineman
J. Eplett
J. Jeffrey

BLOCK 1
BLOCK 2
BLOCK 3
BLOCK 4
BLOCK 5
BLOCK 6
BLOCK 7
BLOCK 8
BLOCK 9
BLOCK 10
BLOCK 11
BLOCK 12
BLOCK 13
BLOCK 14
BLOCK 15
BLOCK 16
BLOCK 17
BLOCK 18
BLOCK 19
BLOCK 20

MILL RIVER

Grist Mill

G. Wilkie

Willie

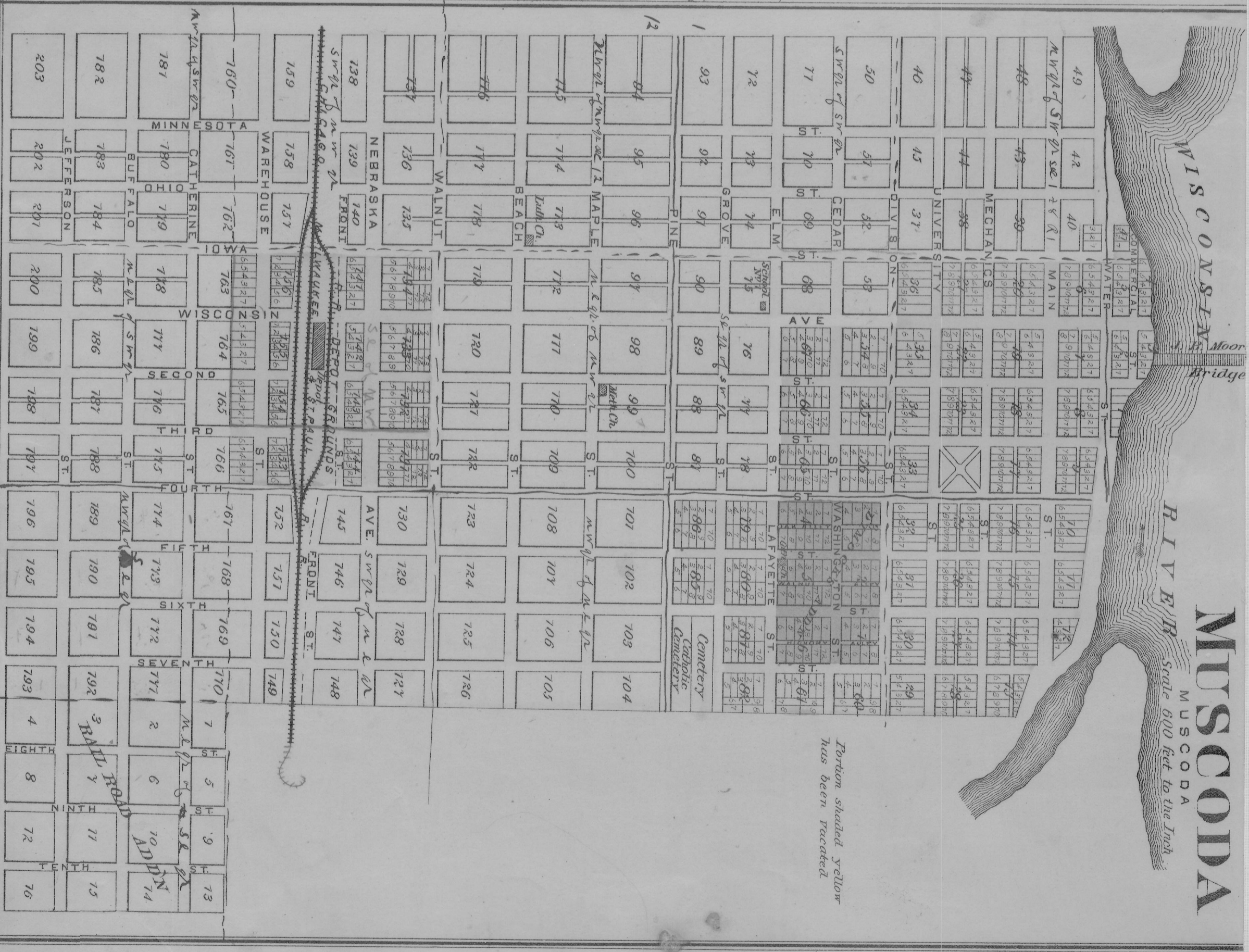
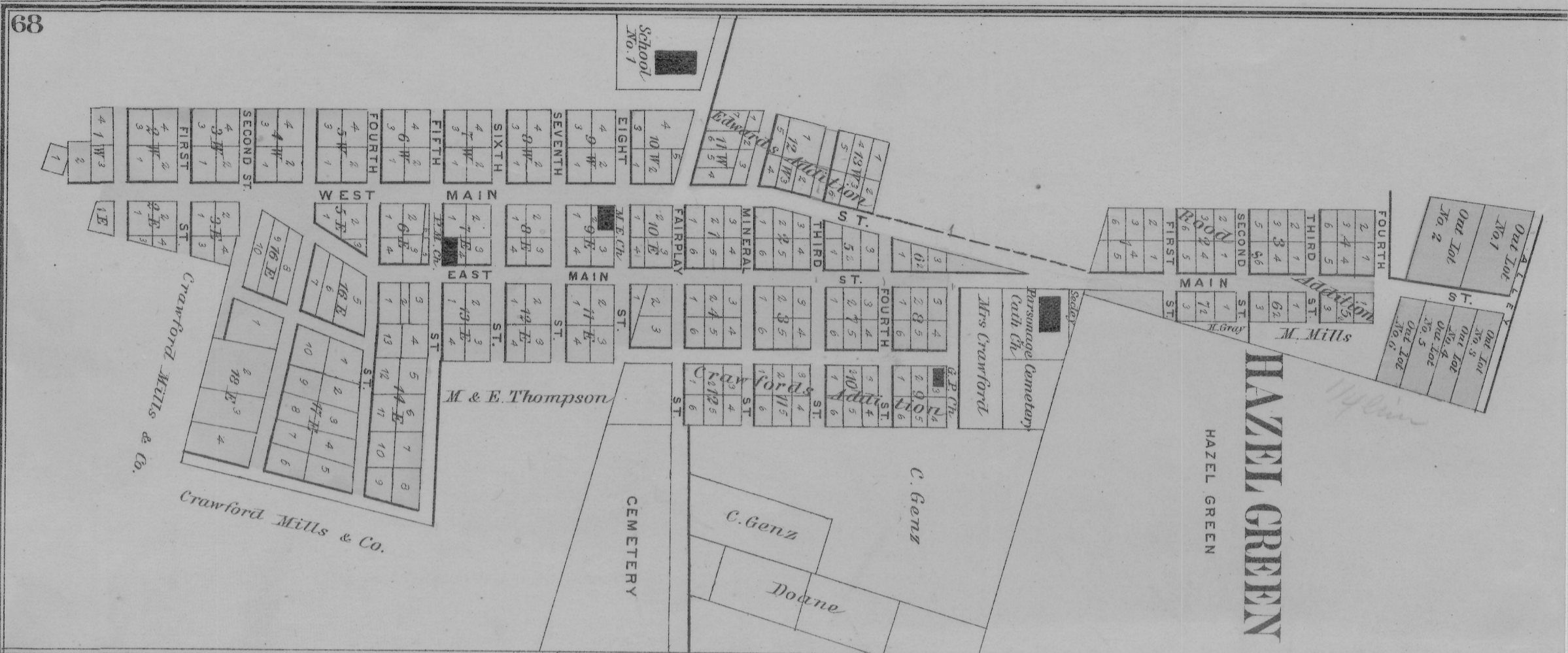
23 24 25 26 27
22 21 20 19 18 17 16

MISSISSIPPI RIVER

ST. ROSE
J. Banfield
Banfield
Depot
W. Filbride
J. V. Donahoo

ELLENBORO
ELLENBORO
Sarah M. Pherson
H. Clark
School No. 2
Town House
F. Stuar
J. Aupperte 073
M.M. Scott 120

J. C. Orr 240
S. Scott 80
G.W. Lumpkins 40
J. C. Orr 120
H. Cathman 80
J. Matt 80
W. H. Harvey 160
M. M. Scott 80.88
J. N. Harvey 40
B. Burton 40
A. Nancy 40
F. M. Vogt 120
M. Bornbeck 80
J. Thornton 80
J. Thornton 80
J. C. Orr Jr. 160
R. Orr 12
M. Esser 41.27
C. Esser 84.92
J. Struby 160
J. T. Mills 73.67
M. Esser 160



HAZEL GREEN

MUSCODA

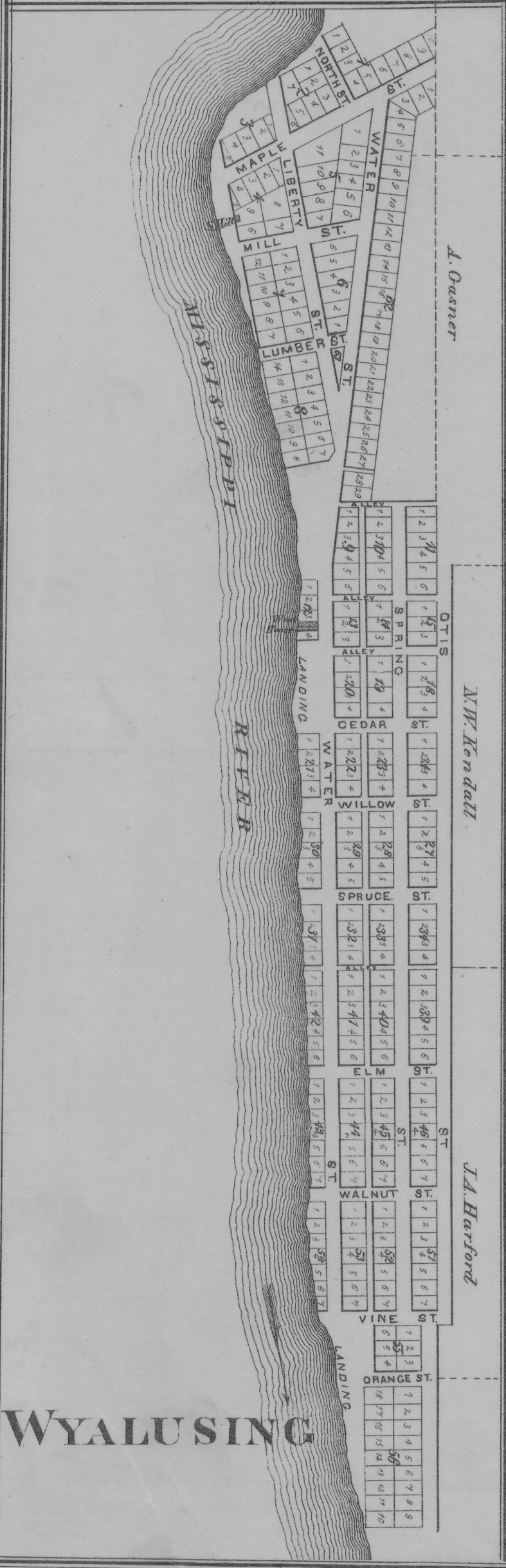
MUSCODA
Scale 600 feet to the Inch

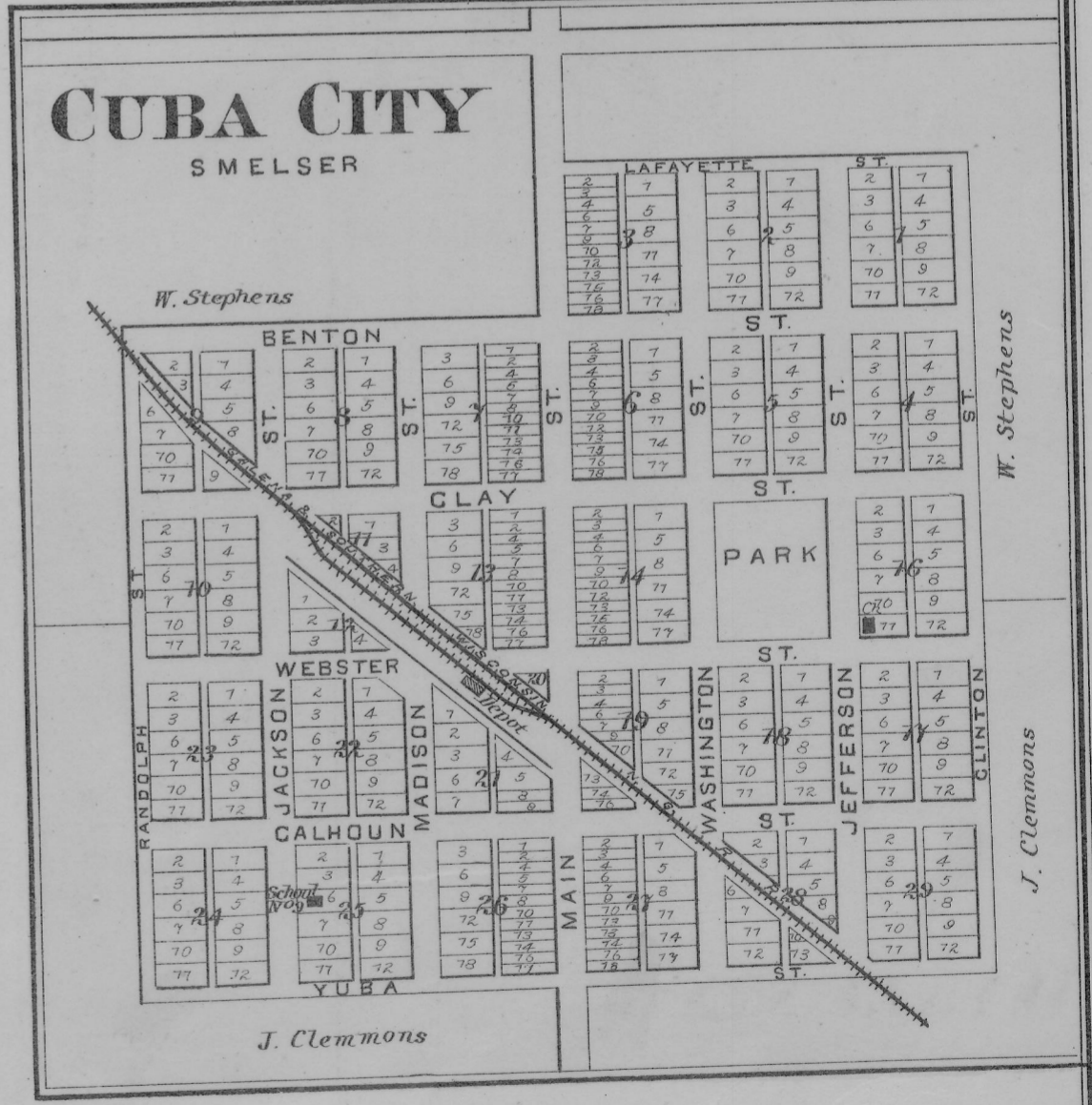
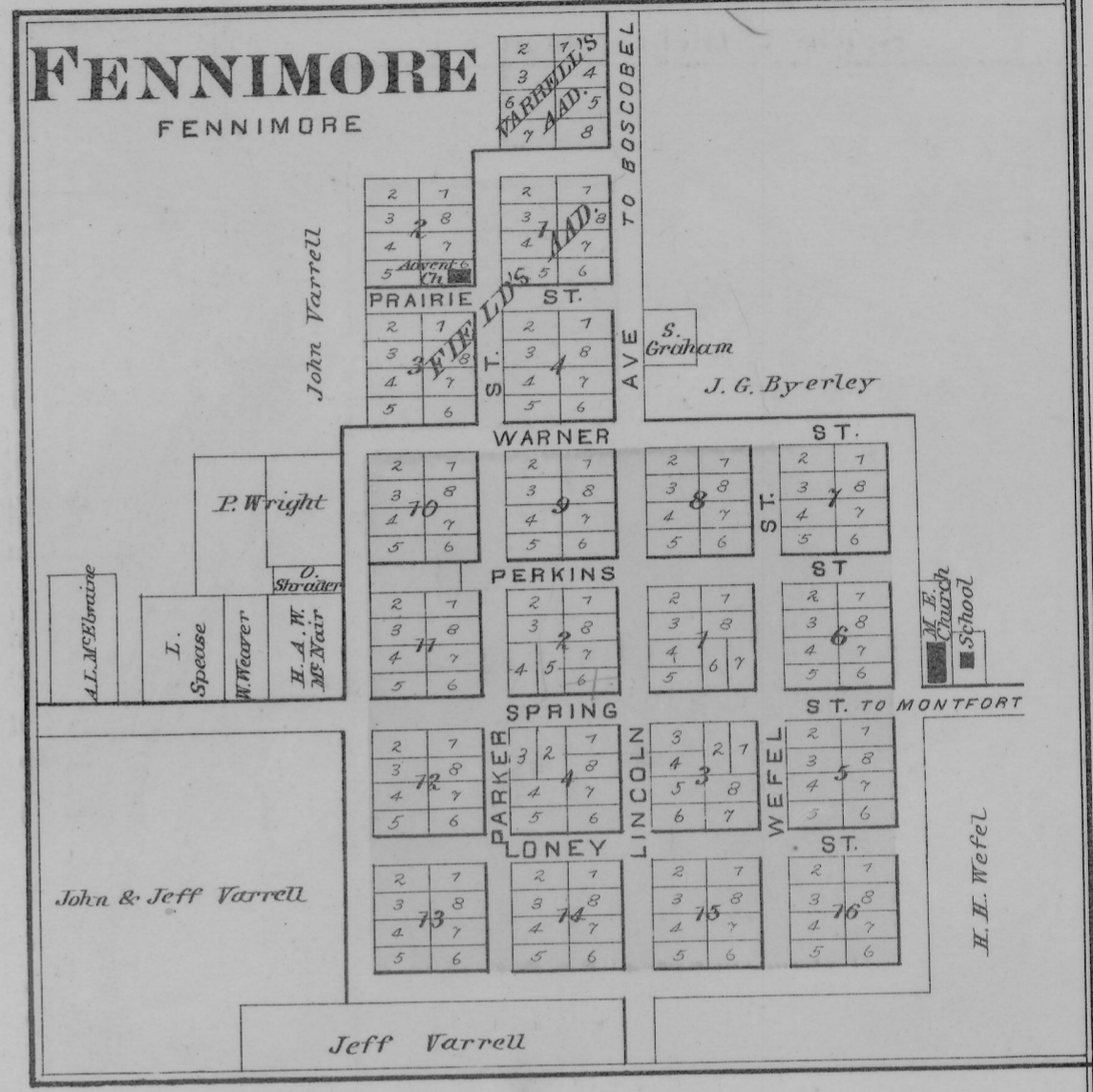
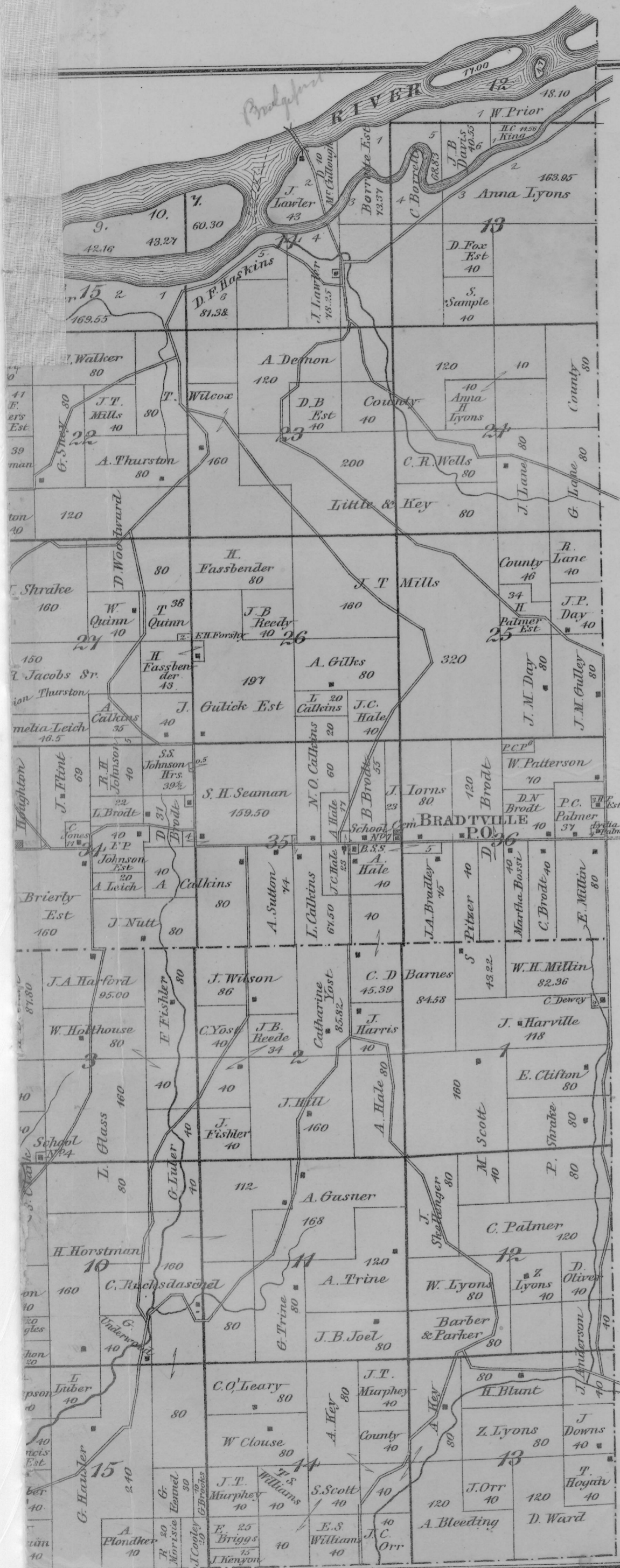
Portion shaded yellow
has been vacated

WYALUSING

GRANT COUNTY WISCONSIN

Townships 5 & 6 North, Ranges 6 & 7 West
of the Fourth Principal Meridian
Scale 2 Inches to a Mile.





7 23

PATRONS' DIRECTORY, GRANT COUNTY.

BEETOWN.

Atkinson David, Farmer.	Beetown.	15
Brown Brothers, Dry Goods and Groceries.	"	"
Burns John, Farmer.	"	19
Chapman John, Farmer.	"	27
Clegg John, Farmer.	Bloomington.	1
Evans E. E., " and Miner.	Beetown.	18
Hall Josiah, " Miner and Township Treasurer.	"	20
Hathaway O. C., Miner and State Senator.	"	"
Henkel Henry, Farmer.	"	21
Hickok Minor, " and Stock Grower.	Bloomington.	6
Hutchinson C., " and Smelter.	Beetown.	29
Knapp Anton, " and Stock Grower.	Bloomington.	5
Lamson G., " " "	Beetown.	21
Morse R. S., Drugs and Medicines.	"	"
Parkins G. L., Farmer.	"	11
Patterson J. K., Miner.	"	"
Preston Lorenzo, Farmer.	"	28
Prideaux W. H., Farmer and Stock Raiser.	Bloomington.	6
Roberts A. H., General Store and Farmer.	Beetown.	30
Sala E. M., Physician and Surgeon.	"	"
Smith John, Farmer.	"	29
Stark J., " and Stock Raiser.	Bloomington.	11
Taylor L., " " "	Beetown.	14
Ward Reuben, " " "	"	10
Waterhouse Charles, Farmer and Stock Raiser.	"	23
Willcox W. G., Hotel.	"	"

BLOOMINGTON VILLAGE.

BLOOMINGTON P. O.

Brooks Jesse, General Collecting, Insurance Agent and Conveyancer.
Carroll J. R., Marshall and Constable.
Fox Ira, Butcher and Grocer.
Messmore E. E., Manufacturer and Dealer in Windmills and Pumps.
Morast Jacob, Barber and Hair Dresser.
Nevins George W., Postmaster and Dealer in Books and Stationery.
Stanley George, Proprietor of Billiard Hall.
Tornowski G., Carriage and Blacksmith Shop.
Warwick W. C., Farmer and Miller.
Woodhouse Peter, Proprietor Billiard Hall.
Woodhouse Sime, Proprietor Bloomington Hotel.

BLOOMINGTON.

Batie John, Farmer.	Bloomington.	3
Beely John, " "	"	28
Bornbeck M., " "	Glen Haven.	35
Brookens Jerry, Farmer.	Bloomington.	21
Crabtree Job H., " "	"	35
Fennel George W., " "	"	5
Francis C. A., " "	"	28
Handy A., " and Stock Grower.	"	36
Harvey James N., " "	"	25
Havirland W., " "	"	26
Lord Henry, " "	"	29
Lord H. J., " and Stock Grower.	"	30
Lumpkin G. W., " Stock Dealer.	"	30
Martin Jacob, " Stock Grower.	"	20
Morse A., " "	"	21
Murphey J. T., " and Stock Grower.	"	21
Orr J. C., " "	"	19
Peck W. H., " and Stock Dealer.	"	20
Phillips F. W., " "	"	29
Pohle William, " "	"	34
Sargent Cyrus, Farmer and Money Loaner.	"	30
Scott M., Jr., " "	"	30
Scott Samuel, " and Stock Grower.	"	20
Sykes James, " "	Patch Grove.	27
Taylor David, Farmer.	Bloomington.	27
Thornton John, Farmer and Stock Grower.	"	36
Thornton W. M., Farmer.	"	3
Tubbs A. C., " "	"	29
Tubbs E. S., " "	"	29
Vogt F. M., " "	Glen Haven.	36
W. J. Williams, Farmer and Stock Grower.	Bloomington.	3
W. J. Williams, Farmer.	"	27
" " "	"	33

BOSCOBEL VILLAGE.

BOSCOBEL P. O.

Barnett James, Proprietor Central House.
Bliss D. G. & Bro., Livery Stable.
Brooks T. J., Attorney at Law.
Enos H. C. & Co., Fancy Groceries.
Farquharson H. D., Editor and Proprietor Boscobel Dial.
First National Bank, General Banking Business.
Hazelton & Provis, Attorneys at Law.
Kronshage Th., Merchant.
McDonald Charles, Billiard Hall.
McGraw Ransom, Farmer. Sec. 34.
Menkhausen C., " " 35.
Muffley J. R., Furniture Dealer.
Parker D. T., Jr., Capitalist.
Reichel Louis, Tailor.
Ruka Brothers, Hardware.
Sylvester Brothers, Millers.
Wilson J. D., Attorney at Law.

CASSVILLE.

Breuer Joseph, Farmer.	Cassville.	7
Brinkmann Joseph, Farmer.	"	2
Burrows Thomas, " "	"	24
Groom Enoch, " "	"	14
Halstead Jonah, " "	"	25
Hanger Henry, Blacksmith and Farmer.	"	10
Kirschbaum R., " "	"	9
Klinkhamer J. F. W., " "	"	5
Larned Wm. M., " "	"	23
McKemie Alex., Custom Miller.	"	2
O'Key L. M., " "	"	13
Plimpton John, " "	"	23
Rice W. T., " "	"	24
Seipp Henry, " "	"	3
Trottmann John, " "	"	4
Vivian W. H., " "	"	25

CASSVILLE VILLAGE.

CASSVILLE P. O.

Baumgaertner J., Merchant Tailor.
Beilharz F., Wagon Shop.
Bernhard John, Dealer in Dry Goods, Groceries and Clothing.
Bernhard Jacob, Dealer in Custom Made and Ready Made Boots and Shoes.
Binkert F., Dealer in Dry Goods, Groceries, Yankee Notions, &c.
Candler Gustav, Undertaker and Dealer in Furniture.
Daaacke A., Plow Factory.
Engler E., Manufacturer and Dealer in Boots and Shoes; Calf Boots a specialty.
Geiger Mrs. John, Capitalist.
Grimm Herman, Steamboat Agent and Dealer in Grain.
Hesse Louies, Stone Mason and Cutter. Lime Burner.
Ishmael T., Hotel and Stabling.
Kleinpell Otto, Dealer in Beer, Ales, and all kinds of Liquor.
Klindt John A., Dry Goods, Groceries, Boots, Shoes and General Merchandise.
Knapp C., Dry Goods, Groceries, Hats, Caps, Boots, Shoes and Yankee Notions.
Kraft & Grimm, Druggists.
Kuchenberg M., Millinery and Restaurant.
Ohmer P., Manufacturer of Self-opening R. R. Gate.
Prior G. & Son, Dealer in General Merchandise.
Scherr Franz, Proprietor Cassville Brewery.
Schmitz Wm., Saloon and Stabling.
Seippel Nicholas, Groceries and Dealer in Flour.
Sneclode John H. C., Life and Fire Insurance and Collecting Agency.
Stevens & Bartlett, Manufacturers and Dealers in Lumber, Sash, Doors, Blinds and Wagon Works.
Weiss Anton, Hardware, Tinware and Moline Plows.

CLIFTON.

Allen John, Farmer.	Martinville.	16
Allen William, Farmer.	"	14
Biddick Peter, " "	"	1
Cook Adam, " "	"	2
Cox C. H., " "	Annaton	31

Dennis R. W., Farmer.	Annaton.	32
Dennis William, " "	"	28
Devoe Robert J., " "	Martinville.	3
Ellis William R., " "	Annaton.	31
Gundlach C., " "	Martinville.	14
Hake G. W., " "	Annaton.	29
Hill John, " "	Martinville.	2
Hill Richard, " "	"	2
Hunter John, " "	"	14
Iverson Ole, " "	"	10
Kendrick G. W., " "	"	3
Knutson N., " "	"	20
McLeod John, " "	Washburn.	35
Munson Martin, " "	Martinville.	9
Pretts Levi, " "	"	3
Watchorn Timothy, Farmer.	"	27
Wright W. C., General Merchandise.	"	14

CASTLE ROCK.

Dieter Chris., Farmer and Stock Feeder.	Muscoda.	7
Doubrava John, Farmer and Town Clerk.	"	6
Kreutz Frank, Miller.	"	4
Orth Peter, Farmer and Stock Raiser.	"	2
Sylvester D. R., Miller.	Castle Rock.	30
Van Buren C. G., Merchant, and Chairman Town Board.	"	30

ELLENBORO.

Adkison I. R., Farmer, Miller and Road Supervisor.	Platteville.	26
Atkison George, Farmer.	Ellenboro.	23
Aupperle Henry B., Farmer and Stock Raiser.	"	19
Bell Robert, Farmer and Town Treasurer.	"	14
Bentz Andrew, " Stock Grower.	Platteville.	25
Bradley John C., " "	Ellenboro.	20
Bradley Leonard S., Farmer and Stock Grower.	"	9
Burton Joseph, Farming and General Business.	"	22
Dean Mandley, Justice and County Coroner.	"	33
Downing James, Farmer.	Platteville.	35
Fisher Henry L., Blacksmith.	Ellenboro.	33
Gear James W., Farmer and Stock Grower.	Lancaster.	4
Henry J., Farmer and Stock Raiser.	Platteville.	33
Johnson Stephen, Farmer and Justice.	Ellenboro.	14
King G. W., Farmer and Road Supervisor.	Lancaster.	17
Leighty Jacob, Farmer and Stock Grower.	Platteville.	16
Lieck George, " Town Supervisor.	Ellenboro.	30
McCormick James, " "	Lancaster.	4
Moore Wm. H., Farmer.	Ellenboro.	30
Morgan James J., Farmer.	Platteville.	27
Moses A., Farmer and Stock Grower.	Ellenboro.	21
Orton Jas. C., Farmer and Town Clerk.	Lancaster.	3
Roberts A. M., " "	"	6
Roddick William J., Farmer.	Ellenboro.	33
Smirl John, Farmer and Stock Raiser.	Ellenboro.	35
Stephens John, Farmer and Stock Raiser.	"	32
Wilkinson John T., Farmer and Stock Dealer.	"	34
Wilkinson Wm. B., Farmer.	"	28

FENNIMORE.

Arnold O. J., Farmer, Carpenter and Joiner.	Fennimore Center.	27
Ashmore J. H., Farmer.	"	1
Baumgartner Jacob, Farmer.	"	5
Bonnell Jacob, " "	"	28
Borah S. L., " "	Mt. Ida.	30
Buggins R., General Merchandise and Postmaster.	"	29
Campbell A. B., Farmer.	Boscobel.	6
Campbell E. H., " "	Fennimore Centre.	9
Cameron Peter, " "	"	36
Clark A. B., " "	"	7
Clark H. F., " "	Mt. Ida.	31
Croft Henry, " "	"	32
Dankliff H. A., " "	Fennimore Centre.	21
Dixon Wm. R., " "	"	9
Faris William, " and Dealer in Machinery.	Mt. Ida.	"
Galvin Samuel.	"	"

Gates Warren E., Farmer.	Castle Rock.	2
Gillman W., "	Fennimore Centre.	23
Goodrich Mark, "	Mt. Ida.	29
Gould C., "	Fennimore Centre.	27
Graham Wm. A., " and Stock Raiser.	Lancaster.	34
Green R. P., "	Fennimore Centre.	29
Hill W. P., "	"	3
Huenefeld Karl, " and Stock Dealer.	"	3
Jones R. C., "	"	36
Kies Daniel, "	"	1
Kreul Geo. A., "	Boscobel.	5
McNair H. A. W., "	Fennimore Centre.	30
Moore James, "	Mt. Ida.	29
Munns Robert, "	Fennimore Centre.	6
Niehaus B. W., Wagon and Carriage Manufacturer.	"	19
Preston Mathew, Farmer.	Montfort.	25
Rogers L. N., "	Fennimore Centre.	25
Root Ira M., "	Mt. Ida.	30
Sharp Luvina, "	Fennimore Centre.	27
Shaw James, " and Miller.	"	20
Shroder Otho, Machine Agent.	"	36
Simons M., Farmer.	"	11
Simons William, Farmer.	"	12
Smith C. D., "	"	36
Smith John, "	"	18
Smith M. P., "	"	31
Streeter N. S., "	"	22
Tormey Thomas, " and Stock Raiser.	"	26
Vance John, "	"	21
Walker Johathan, "	"	30
Wehrly Felix, "	Mt. Ida.	8
Woodard Eli, "	Fennimore Centre.	2.

GLEN HAVEN.

Ackermann Jacob, Farmer and Stock Grower.	Glen Haven.	12
Ackerman John, "	"	31
Ackermann N., "	"	2
Ahrendes Ignatz, "	"	27
Ahrendes Sophie, "	"	22
Barr Edward, "	"	7
Barr John, " and Stock Grower.	"	19
Bennett A. H., "	"	23
Bowness Edward, " and Miller.	North Andover.	15
Brookens James, " and Stock Grower.	"	17
Bushnell C. W., Saloon.	"	21
Dortland Henry, Lumber Yard.	Glen Haven.	31
Drumm Adam, Farmer and Stock Grower.	Cassville.	15
Fleck K. J., "	Glen Haven.	15
Grandrath John, Saloon.	"	15
Grinter D. P. & Son, Commission Merchants and Steamboat Agents.	"	"
Heilermann Charles, Farmer and Stock Grower.	North Andover.	21
Hughes James, Farmer and Miner.	Beetown.	34
Humphrey A., Merchant.	Glen Haven.	36
Kaufman John S., Farmer.	"	7
Kilbourn J. A., " and Stock Grower.	"	"
Kill John, Billiard Saloon and Meat Market.	"	"
Kill Mathew, Mississippi House.	"	12
Kipper Peter, Farmer.	"	25
Kuenster Jacob, Farmer.	"	23
Leinenbeck J., "	Cassville.	33
Lepper Jacob, "	"	31
Metcalf Edward, " and Stock Grower.	Glen Haven.	25
Metcalf M. W., "	"	24
Metcalf T. S., "	"	13
Orr James, " and Stock Grower.	"	32
Ramsey A. D., "	Cassville.	22
Rauch P. J., "	Glen Haven.	15
Reynolds J. W., "	"	15
Ryan W. D., "	North Andover.	15
Schellenberger Jacob, Farmer and Stock Raiser.	Cassville.	29
Schenker Jacob, Wagon Maker.	Glen Haven.	"
Tate William, Produce and Commission Merchant.	"	26
Thole J. H., Farmer.	"	11
Way Otis M., "	"	14
Way William, " and Stock Raiser.	"	9
Wildman William, Farmer.	North Andover.	14
Winney W. J., " and Stock Raiser.	Glen Haven.	12
Wood E., "	"	23
Zimmer J., "	"	"

HARRISON.

Alderson George, Farmer and Stock Raiser.	Platteville.	14
Bowen Thomas A., " Dealer in Agricultural Imple-ments.	Platteville.	15
Brawner Sylvester, Farmer and Stock Raiser.	Potosi.	29
Burkholder Jacob, " Miner.	Platteville.	11
Bushnell Levi N., " Thresher,	"	1
Coates J. L., Miner.	"	"
Himan J., Farmer and Stock Raiser.	"	34

Jones James W., Farmer and Stock Raiser.	Platteville.	24
Jones O. K. & O. S., Farmers and Wool Growers.	"	1
Jones Wm. M., Farmer.	"	10
Likens James, Farmer and Stock Raiser.	Rockville.	17
McFall George, Farmer.	Platteville.	12
Petty Moses, " and Stock Raiser.	"	15
Ridenback Louis, " and Wheelwright.	Potosi.	8
Roberts William F., Farmer and Stock Raiser.	Platteville.	3
Toulouse John, " " "	"	34
Tucker F., " " "	Ellenboro.	3
Utt Elias, " " "	Platteville.	11
Vannatta Aaron, " " "	"	35
Vannatta Moses, Farmer.	"	34
Vannatta Samuel, Farmer and Stock Raiser.	British Hollow.	29
Vannatta S. B., " " "	Platteville.	36
Withrow Wesley, " " "	"	27

HAZEL GREEN.

Bevier J. D., Physician and Surgeon.	Hazel Green.	"
Brown H., Miner.	"	16
Budka B., Farmer.	"	22
Byrne L., " "	"	22
Byrne P., " "	"	25
Chandler John, Druggist.	"	"
Cornelisen B., Proprietor Empre Hotel and Dealer in Farm Machinery.	"	21
Doyle John, Farmer.	"	25
Edwards Brothers, Hardware and Stoves.	"	"
Eustice John, Mining.	"	"
Faherty & O'Neill, Dealers in General Merchandise and Livery Stable.	"	"
Finnerty Michael, Farmer.	Sinsinaway Mound.	20
Frankland Matt., Butcher.	Hazel Green.	13
Ganz C., Galena House and Livery.	"	"
Harris Joseph, Farmer and Stock Dealer.	Fairview.	3
Harvey W., Blacksmith.	Hazel Green.	13
Hefferman Maurice, Farmer and Stock Raiser.	Georgetown.	4
Jackson J., Dealer in General Merchandise.	Hazel Green.	"
Jeffrey W. H., Dealer in Farm Machinery.	"	27
Lightcap Solomon, Miller and Farmer.	"	"
Magor Thomas H., Township Clerk.	"	25
McBrien James, Miner.	"	25
Mills Gabriel, Mining and Smelting.	"	"
Oates John, Mining.	Fairview.	12
Ralph William, Farmer.	Hazel Green.	"
Reifsteck L. P., Meat Market.	"	"
Rowe John, Dealer in General Merchandise.	"	"
Stephens J., " Dry Goods, Groceries, &c.	"	4
Stephens T. G., " General Merchandise.	"	3
Varker Joseph, Farmer and Stock Raiser.	Fairview.	3
Wills James, " " "	Fair Play.	18
Williams Thomas, " and Miner.	"	"

HICKORY GROVE.

Everson Guttrum, Farmer and Stock Raiser.	Boscobel.	29
Gibbs Norman, " and Township Assessor.	"	3
Gunderson George, " and Stock Raiser.	"	18
Henderson James, " and Justice of the Peace.	"	3
Himle A. K., " and Stock Raiser.	"	2
Larimer John, " " "	"	4
Maxam H., " and Thresher.	Homer.	16
Murley Timothy, " and Stock Raiser.	Boscobel.	3
Murphy James, " " "	"	14

JAMESTOWN.

Bainbridge Charles, Retired Farmer.	Fair Play.	26
Bench Peter, Manufacturer of Wagons, Sleighs, &c. also Repairing and General Blacksmithing to order.	Jamestown.	12
Brand Ciryakus, Farmer.	"	5
Carey Edward, " and Township Trustee.	Fair Play.	25
Cole Asa, Carpenter, Joiner and House Builder.	Jamestown.	12
Collins T. C., "	"	1
Collogan Thomas P., Farmer and Stock Raiser.	"	4
Cullen Patrick, " " "	Dunleith, Ill.	33
Haas Frank, " " "	Jamestown.	9
Hafner George, " and Stock Raiser.	"	10
Hannum Rufus, Farmer and Dealer in Blooded Stock.	Fair Play.	13
Henderson R. M., Township Clerk and Superintendent Fair Play Level Company.	Fair Play.	25
Hier John, Farmer and Chairman Township Board.	"	13
Huber M. & Isidore, Manufacturer of Boots and Shoes, also Proprietors East Side Saloon.	Jamestown.	12

Hunsaker Matilda, Farming.	Fair Play.	24
Kaiser Frank, Farmer and Stock Raiser.	"	14
Kilbourn Benj., " and Miner.	Jamestown.	12
Kilbourn Edward, Farmer and Stock Raiser.	"	12
Kopel Herman, Farmer and Member Township Board.	Fair Play.	22
Kunkel Peter, Farmer and Stock Raiser.	Dunleith, Ill.	16
Lenstra John, " " "	"	7
Liddle George, Retired Farmer.	Fair Play.	25
Lyster Frank, Cabinet Maker, Manufacturer and Dealer in Ready Made Coffins, Township Assessor and Justice of the Peace.	Jamestown.	2
McCullum Archie, Farmer and Stock Raiser.	Dubuque, Iowa.	20
Reifsteck Louis, Dealer in Dry Goods and General Merchandise; also Notary Public.	Jamestown.	12
Sadler James A., Farmer.	Dunleith, Ill.	17
Sisson L. W., Proprietor Jamestown Hotel.	Jamestown.	1
Smith Ira E., Farmer and Engineer.	Fair Play.	15
Smith Morgan J., Farmer and Teacher.	"	28
Spark Joseph, " and Stock Raiser.	"	24
Weber Joseph, " " "	"	26

LANCASTER VILLAGE.**LANCASTER P. O.**

Arthur L. J., Attorney at Law and Fire and Life Insurance Agent.	"	"
Baxter William B., Druggist.	"	"
Barber & Clementson, Lawyers.	"	"
Brown Dr. J., Dentist.	"	"
Bushnell & Clark, Attorneys and Real Estate Agents.	"	"
Callis John B., Insurance, Fire and Life, and Real Estate Agent.	"	"
Cover & Pollock, Editors and Publishers Grant Co. Herald.	"	"
Govier Henry, Dealer in all kinds of Liquors, Cigars, Candy and Oysters.	"	"
Henkel & Wenzel, Billiard Hall, Saloon and Restaurant.	"	"
Holford C. N., Editor and Publisher Grant Co. Argus.	"	"
Hough J. & Co.—J. Hough, Wm. Starr, C. Fisher.—Manufacturers Carriages, Wagons and Cutters. Shop in Old Stone Building, north Public Square.	"	"
Huntmer Augustus, Cooper.	"	"
Jeide John, Merchant Tailor.	"	"
Kidd F. S., County Clerk.	"	"
Kilbourn J. M., Livery, Boarding and Sale Stable.	"	"
Lewis John P., General Merchant.	"	"
Mills J. W. & J. M., Attorneys at Law.	"	"
Muesse Henry, Carpenter and Builder, and Dealer in Lumber.	"	"
Newell Dr. George C., Dentist, Office over Jones' Drug Store.	"	"
Reifsteck A., Editor and Publisher Grant Co. Advocate; Job Printing. Sause D. A., Cooper; Butter Tubs a specialty.	"	"
Schreiner D., Abstracts of Titles.	"	"
Wright John, Dealer in all kinds of Liquors, Cigars and Fresh Oysters, under the Phelps House.	"	"

LANCASTER.

Angus Chas. H., Farmer and Stock Grower.	Lancaster.	35
Baile Joseph, " " Raiser.	"	26
Bidwell Oscar, " " Dealer.	"	35
Blessing Joseph, " " Grower.	Fennimore.	2
Bonham A. G., " " Raising.	Hurricane Grove.	30
Bonham F. H., " " " "	Lancaster.	34
Borah Jas. N., " " " "	"	10
Brooker Richard, " and Proprietor Brick Yard.	"	11
Bugbee Henry, " and Stock Dealer.	Fennimore.	1
Carmody James, " " "	Lancaster.	18
Carmody Thos., " and Trader.	"	33
Case H. W., " and Stock Raiser.	"	34
Clinger J., " " "	"	20
Day D. W., Farmer and Stock Raiser.	"	32
Day James & Son, Farmer.	"	"
Dival A., Farmer.	"	36
Dodge J. E., Farmer.	"	35
Duncalf Samuel, Farmer.	"	"
Dyer Abner, " and Stock Raiser.	"	10
Garner Benjamin, " and Stock Raiser.	"	36
Gillespie J. L., Dealer in Farm Machinery.	Mt. Ida.	6
Govier George & Daniel, Farmers.	Lancaster.	4
Govier Thomas, Farmer.	"	8
Griswold S. J., Farmer and Stock Dealer.	"	36
Hannum Warren, " " "	"	10
Kelts Philip, " " "	"	10
Kemper Fred., " and Breeder of China Poland Hogs.	Liberty Ridge.	24
Kerr William R., Farmer and Stock Raiser.	Lancaster.	28
Kittinger James, " " "	Fennimore.	1
Livens Jas. S., " and Stock Raiser.	Lancaster.	23
Maiben George, " " "	Liberty Ridge.	24
Marshall Thomas, " and Stock Dealer.	Lancaster.	30
McDonald Thomas, " " Raiser.	"	34
McKinny James E., " " Dealer.	"	"

Morrill Alanson, Farmer. Hurricane Grove. 31
 Moore Hugh A., " and Stock Dealer. Lancaster. 1
 Morse E. S., Farmer, Stock Raiser and Manufacturer of Cheese. Fennimore. 1
 Oates Samuel, Farmer and Stock Raiser. Lancaster. 30
 Oliver Douglas, Miller and Farmer. " 18
 Pink Henry, Farmer and Stock Raiser. Hurricane Grove. 13
 Pink John, " " 31
 Pittenger Leander, Farmer. Lancaster. 10
 Showalter Joseph, Farmer. " 35
 Smith William, Jr., Farmer and Stock Raiser. " 4
 Taylor Caleb P., " " 21
 Tuckwood Thomas, " " 7
 Walker Samuel J., " " 14
 Willis John, " and Stock Dealer. " 2

LIBERTY.

Aupperle George, Farmer and Stock Dealer. Fennimore Centre. 4
 Bald H., Farmer, Carpenter, and Clerk German Fire Insurance Company. Annaton. 2
 Clough S., Farmer. " 11
 Groene Henry, Farmer. Liberty Ridge. 20
 Heberlein L., Postmaster, Town Treasurer and Shoemaker. " 19
 Keller Ph., Farmer and Assessor. Annaton. 23
 Kluckhohn A., Farmer. Fennimore Centre. 9
 Kluckhohn Fr., " " 10
 McClimans R., " Annaton. 1
 McCormick Ed., " Liberty Ridge. 18
 Pettyjohn G. D., " and Proprietor Liberty Flouring Mills. Lancaster. 35
 Roth Henry, Farmer. Fennimore Centre. 5
 Roth Herman, " and Town Supervisor. Lancaster. 34
 Schmidt Casper, " Liberty Ridge. 10
 Schreiber W. L., Farmer. " 6
 Smith Henry, " and Township Supervisor. Fennimore Centre. 4
 Wagner John, Town Clerk and Farmer. Liberty Ridge. 29
 Wannemaker C. E., Farmer, Carpenter and Joiner. Annaton. 36
 Weir Thomas, " and Stock Dealer. Liberty Ridge. 19
 Woolstenholme Wm., " " 7

LIMA.

Bayse S. T., Dealer in General Merchandise. Washburn. 1
 Bayley A. K., Farmer and Stock Raiser. Platteville. 8
 Bushnell H. M., Farmer. " 16
 Carl C. H., " and Hog Breeder. " 35
 Conklin H. F., " and Stock Dealer. Washburn. 12
 Dietzman J. S., " and Stock Trader. " 13
 Edgar Thomas, " " 33
 Haskell Henry C., " Carpenter and Township Clerk. Platteville. 17
 Hazell & Noel, Farmers and Stock Raisers. " 20
 Johnson H. W., Farmer and Township Supervisor. " 19
 Kirkpatrick S. C., Washburn Hotel and Feed Stable. Washburn. 1
 Knapp A. V., Farmer and Stock Raiser. Platteville. 31
 Martin James & Son, Farmers. " 6
 McKee Robert, Farmer and Butcher. Washburn. 24
 McKinny E. H., Hoop Manufacturer. " 1
 McManus C. C., Farmer. Platteville. 21
 Nickson John, " and Breeder of Blooded Stock. Washburn. 3
 Olson Thore, " " Platteville. 6
 Rand A. J., " and Carpenter. " 17
 Rieser F., " " 20
 Smith David, Mining. Washburn. 1
 Sparks Solomon, Farmer and Stock Raising. " 4
 Stahl Charles E., Manufacturer of Boots and Shoes, and Justice of the Peace. " 1
 Wagner Henry, Farmer. Platteville. 5
 Wehnke Henry, " " 32
 Wells L., Dealer in Dry Goods and Groceries, and Postmaster. Washburn. 1
 Whitcher George, Farmer and Dealer in Live Stock and Breeder of Short Horn Cattle. Platteville. 30
 Williams John, Farmer. Washburn. 1
 Woodward Reuben, Farmer. " 24

LITTLE GRANT,

Abrams Delos, Farmer, Stock Dealer and Dairyman. Bloomington. 9
 Bark Alfred, Farmer. " 9
 Bond Joseph, " Lancaster. 11
 Brackett A. N., " and Justice of the Peace. Bloomington. 23
 Briscoe Joseph, " " 21
 Brother P., " " 30
 Cairns Andrew, " Postmaster and Township Assessor. Little Grant. 5

Church J. B., Farmer and Justice of the Peace. Mt. Hope. 2
 Cooley C. H., " and Mason. Lancaster. 35
 Draggis John, " " 12
 Foster Andrew, " Bloomington. 22
 Garthwaite Edward, Farmer. Lancaster. 26
 Garthwaite John, " " Bloomington. 27
 Griffis John H., " Mt. Ida. 1
 Hamer Benjamin, " Bloomington. 16
 Hay Samuel, " " 34
 Heiner Wm., Jr., " " 33
 Henkel John, " " 28
 Hope M., Farmer, Secretary and Treasurer of the Bloomington Fire Insurance Co., also General Agent. " 31
 Hore Thomas, Farmer and Miner. Lancaster. 13
 Kiely Thomas, " " 35
 Linton Wm. R., " and Blacksmith. Mt. Hope. 3
 Long Jacob, " Lancaster. 24
 McKnight James, " Bloomington. 6
 Milner James, " and Stock Dealer. " 15
 Morse A. E., " " 22
 Oates Edwin, " Lancaster. 25
 Parker A. A., " and Justice of the Peace. Little Grant. 5
 Pendleton E., " Mt. Hope. 3
 Pendleton Joseph, " Bloomington. 17
 Pendleton Thomas, Farmer and Township Clerk. " 16
 Pendleton Wm. J., " " 10
 Prideaux James, " " 31
 Smith P., " Bloomington. 19
 Teirney John, " and Mason. " 17
 Trollope Thomas, " Lancaster. 14
 Wayne John N., " Bloomington. 27
 Welsh R. A., " " 23
 Willey T. H., " and Township Treasurer. Lancaster. 11
 Woods Patrick, Farmer. Mt. Hope. 11

MOUNT HOPE.

Brunson Alfred, Farmer. Mount Hope. 30
 Casler J., " " 27
 Chisholm James, " " 34
 Chisholm J. F., " " 34
 Collins William, " " 10
 Cull M., " " 14
 Evans G. M., " " 33
 Gilliard W. H., " and Blacksmith. " 17
 Humphrey R. G., Merchandise. " 28
 Lewis B. G., Farmer. " 21
 Loomis B. L., " " 8
 Loomis J. L., Hotel Keeper. " 28
 Mumford A. H., Farmer. " 18
 Murphy William, " Woodman. 11
 O'Brien James, " Mount Hope. 14
 Orr A. T. H., " " 25
 Ousley E. Y., " " 29
 Plummer W. D., " " 33
 Richards O. B., " " 34
 Richmond Sarah A., " " 25
 Scanlon John, " and Mason. " 23
 Snider D., " " 33
 Snider D. D., " and Stock Raising. " 33
 Snider J. G., " " 28
 Snider J. J., " " 31
 Tummond John, " " 22
 Whiteside James, " " 27

MUSCODA.

Bloyer Henry, Farmer and Stock Raiser. Muscoda. 18
 Chizek Jacob, " " 36
 Daggett P. A., Fire, Life and Accident Insurance Agent; over \$34,000,000 represented, one of the largest Agencies west of Madison; Office, at residence two doors south of German Lutheran Church. " "
 Darlington Charles H., Muscoda News. " "
 Glasson Henry J., Farmer and Stock Raiser. " 21
 Karasek August, " " 29
 Kollman Frank, Farmer and Member of Town Board. " 32
 McIntyre P. B., Merchant and Stock Dealer. " 17
 Northey William, Farmer and Breeder of Poland China Hogs. " 14
 Smalley John, Proprietor of Smalley House, First Class Livery in connection. " "
 Viktora M. J., Dealer in all kinds of Liquors and Fancy Cigars. " "

MARION.

Boebel Peter, Farmer and Stock Raiser. Boscobel. 8
 Marion Township. D. R. Walker, Chairman Board. " "
 Taft Margaret, Farming. " 7
 Wisdom F. M., Farmer and Stock Raiser. " 4

MILLVILLE.

Foster A. R., Carpenter and Joiner. Millville. 35
 Hart T. F., Carpenter, Joiner and Wheelwright. " 12
 Horsfall Joseph, Manufacturer of Woolen Goods. " 2
 Kidd Brothers, Millers. " 2

PARIS.

Bode Joseph, Farmer and Stock Raiser. Dickeyville. 21
 Casper Peter, " and Chairman Township Board, and Justice of the Peace. " 24
 Durley Wm. P., Register of Deeds. Lancaster. 1
 Ginter Jacob, Farmer. Dickeyville. 33
 Henrich Joseph, Farmer and Teacher. " 29
 Hinderman Joseph, " " 21
 Hornbeck Cyrus A., Farmer and Proprietor Platte Ferry. " 17
 Ivens John D., Farmer and Stock Raiser. Georgetown. 2
 Jacobi Frank, " Carpenter and Constable. Dickeyville. 22
 Jacobi Wm., " " " 2
 Kirchberg Michael, Farmer and Stock Raiser. Jamestown. 32
 Leoffelholz Carl, " Dickeyville. 36
 Long John, " and Stock Raiser. " 31
 Longbothom Thomas, " " 22
 McClain John, " " 4
 McPherson Alexander, " and Township Assessor. " 17
 Miller John, " " 24
 Mitchell Joseph, " and Thresher. " 26
 Moore George A., " and Stock Raiser. " 10
 Pickel H., " " 2
 Piddington Mathew, " and Stock Raiser. " 12
 Reuter Joseph, " " 8
 Richards John, " " 22
 Schmitt Andrew, Dealer in Dry Goods, Groceries, Boots and Shoes, Clothing, Farm Machinery, and Postmaster and Township Treasurer. " 22
 Thomas Thos., Farmer and Stock Raiser. Jamestown. 25
 Uthe Frank, " " Dickeyville. 28
 Vosberg Henry, " and Hog Raiser. Jamestown. 35
 Wagner Bernard, " and Teacher. Dickeyville. 33
 Wiederhold Jos., " " 32
 Wiederhold George, Central Hotel and Saloon. " 22
 Wilson John, Farmer and Stock Raiser. " 16
 Withrow John, " " 9

PATCH GROVE.

Adams Henry, Farmer. Patch Grove. 2
 Anderson John, " " 5
 Bradley William, " " 33
 Briggs Samuel P., " " 31
 Brown Luther, " " 4
 Carey John, Jr., " " 1
 Clark H. W., Carpenter and Joiner. " 31
 Collier Robert, Merchant. " 4
 Curtis James A., Farmer and Township Clerk. " 17
 Donnelly James, Farmer. " 16
 Hatch W. J. & S. A., Farmers and Stock Raisers. Bloomington. 12
 Hicklin John, Merchant and Farmer. Patch Grove. 4
 Hicklin Sally, Farming. " 22
 Humphrey William, Farmer and Stock Raiser. " 35
 Lambert J. J., Farmer. " 25
 Parker O., Farmer. " 19
 Patch Elijah, Farmer and Stock Raiser. " 32
 Patch Read, " " 5
 Pike George W., Farmer. Bloomington. 1
 Scott J. C., Merchant and Miller. Patch Grove. 4
 Vanausdall Francis M., Farmer. " 36
 Vanausdall N., " " 25
 Woffenden John, " " 3

PLATTEVILLE VILLAGE.

PLATTEVILLE P. O.

Alford J. D., Carpenter and Joiner,—Repairing Farm Implements.
 Bentley E. J., Livery and Feed Stable.
 Bishop M. A., Stage and Express Line, Platteville to Lancaster.
 Boynton O. A., Livery and Sale Stable.
 Briscoe & Rehmsedt, Platteville Brewery.
 Carter William E. & George B., Attorneys at Law.
 Folts F. C. & Co., Proprietors of Globe Mills.
 Funston William J., Dentist, Thomas Block, Main street.
 Guernsey George M., County Superintendent of Schools and General Agent North-western Mutual Life Insurance Company.
 Henderson & Gribble, General Merchandise.

Hooper T. J., Dealer in Drugs, Medicines, Chemicals, Varnish, Glass, Oils, Dye Stuffs and Fancy Articles.
 Horstman Christian, Dealer in and Manufacturer of Boots and Shoes.
 Moeller & Gartmann, Manufacturers and Dealers in Fancy Cigars and Tobaccos, corner Main and Third streets.
 Moore Samuel, Owner Gates House.
 Newton E. F., Superintendent Laffin & Rand Powder Co.
 Quincy F. S., General Merchandise, Main street.
 Rindlaub M. P., Publisher and Editor of Platteville Witness.
 Robbins Hanmer, Farmer and President Dubuque, Platteville and Milwaukee R. R.
 Robinson William, Retired Farmer.
 Rountree John H., Real Estate and Stock Dealer. Settled in Grant County in 1827.
 Semmern Charles, Lumber Yard. Lumber of all kinds kept on hand at the lowest prices.
 Siemers & Theil, Billiard Hall. Wines and Liquors of all kinds.
 State Normal School, for the Graduating of Teachers.
 Stingl F., Merchant Tailor and Dealer in Ready-made Clothing, Gents' Furnishing Goods, Hats, Caps, Valises, &c. Clothes made to order on short notice. A perfect fit warranted.
 Streeter Gay D., Proprietor of Streeter House.
 Tamblin Capt. B., Mining.
 Taylor Frank C.
 Thomas Hudson, Proprietor Thomas' Hall.
 Vaughan H. S., Proprietor Gates House.
 Vanderbie E., Insurance Agent.
 Weittenhiller C., Manufacturer of White Ash and Oak Butter Tubs and Firkins, after Eastern Patterns; also Dealer in Staves, Hoops and Hoop Poles, and everything in the line of Cooping.
 Weston Joseph, Platteville Meat Market.
 Wilkinson D. S., Proprietor of the Wright House, Livery attached.

PLATTEVILLE.

Billmyer Mena, Farmer and Stock Raiser. Platteville. 23
 Brugger John J., " " " " " " 35
 Carl Henry, Jr., " " " " " " 34
 Glaser Jacob, " " " " " " 17
 Hooser Jacob, Sen., " " " " " " 22
 Ivey James, Farmer and Stock Grower. " " 14
 Kabele William, Farmer. " " 35
 Laughton Charles A., Farmer and Stock Raiser. " " 25
 Lory Francis, " " " " " " 19
 McGovern Phillip, " and Stock Raiser. " " 3
 Neely Robert, " " " " " " 20
 Perry H. J., " " " " " " 3
 Robinson Thomas, " " " " " " 25
 Rowe James, " " " " " " 13
 Rundell William, " " " " " " 12
 Stephens J. J., " " " " " " 2
 Wilkinson Robert, " " " " " " 33

POTOSI.

Ames Nicholas, 120 Acres of Vineyard, Manufacturer of Wine and Cider. Grape Roots and Apple Trees for sale. Potosi. 2
 Belscamper William, Farmer and Stock Raiser. Hurricane Grove. 7
 Bonn Nicholas, Farmer and Proprietor Vineyard. Potosi. 22
 Borihahn Christian, " and Stock Raiser. Rockville. 3
 Cardey Hamilton, " " " " " " 2
 Cardey Russel, Farmer. " " 9
 Cenfield J. D., " " " " " " 27
 Davies Thomas, Retired Miner. British Hollow. 24
 Dawson Jacob, Farmer and Stock Raiser. Rockville. 14
 Ehlen Joseph, Farmer and Thresher. Potosi. 21
 Fine Nicholas, Farmer and Stock Raiser. British Hollow. 23
 Gerhards Joseph, Dutch Hollow Grocery and Saloon. Potosi. 35
 Hampton G. W., Farmer, Surveyor, Township Assessor and Carpenter and Joiner. " " 9
 Jarratt Joseph, Farmer and Real Estate Dealer. British Hollow. 26
 Kendrick R., H. Carpenter and Joiner, and Chairman Township Board. Potosi. 34
 Kiner Martin, Farmer and Manufacturer of Wine. " " 32
 Kinney V. H., Farmer and Stock Raiser. Hurricane Grove. 6
 Klein Joseph, Farmer and Manufacturer of Wine. Potosi. 32
 Knapp Charles W., Farmer and Carpenter and Joiner. " " 7
 Knapp Jasper, Farmer and Stock Raiser. Hurricane Grove. 5
 Kohlenberg Gottlieb " " " " " " 4
 Leeser Joseph, Hop Grower and Vintner. British Hollow. 26
 Lewis G. H., Proprietor Woolfolk House. Potosi. 34
 Longbotham Thomas, Farmer and Teaming. " " 28
 Marcue John, " " " " " " 28
 Mechler Wm., Dutch Hollow, Manufacturer of Boots and Shoes, also Dealer in General Merchandise. " " 35
 Neavill John A., Dealer in Lumber, Sash Doors, Blinds, &c. " " 34
 Palliser Joseph, Farmer. " " 27
 Phillips D. C., Mining and Real Estate. Rockville. 13
 Stellpflug John P., Farmer and Stock Dealer. Potosi. 36
 Stevens John R., Proprietor of Union Hotel. British Hollow. 17
 Stoll & Price, Proprietors Potosi Mills. Potosi. 17

Taylor Caleb, Farmer and Stock Raiser. Hurricane Grove. 4
 Thill Rev. Nich. Aug., Catholic Priest. Potosi. 36
 Uppena Henry, Farmer and Miner. Rockville. 23
 Utt D. D., Farmer and Stock Raiser. " " 1
 Walker Andrew, Farmer and Justice of the Peace. Potosi. 8
 Walker Phineas, Farmer and Stock Raiser. " " 15
 Wiedmann Jacob, Farmer and Stock Raiser. " " 16
 Wilhelm Andrew, Farmer and Justice of the Peace. " " 36
 Williams B. F., Farmer. " " 28
 Zeller Christian, Grist Mill and Hop Raiser. " " "

WATTERSTOWN.

Christensen Ever, Farmer and Stock Grower. Boscobel. 28
 Hammond M., Farmer and Stock Grower. Blue River. 10
 Henderson A. F., Farmer and Stock Grower. Boscobel. 33
 Howland D. P., Contractor. Blue River. 11
 Hungerford U. M., Farmer and Stock Grower. Blue River. 13
 Jennings John P., Proprietor Blue River House. Blue River. 11
 Johnson Andrew, Farmer and Stock Grower. Boscobel. 32
 Phillips C. B., Farmer and Dairyman. Blue River. 12
 Scott Jacob, Farmer and Stock Grower. Boscobel. 33
 Taylor Chas. F., Farmer and Broommaker. " " 18

SMELSER.

Barron James, Farmer and Stock Raiser. Georgetown. 19
 Bickle Thomas, " and Miner. Big Patch. 9
 Cabanis G. E., " and Carpenter. " " 10
 Clark James, " and Miner. " " 10
 Collins T. G., " " " " " " 31
 Cundey John, " " " " " " 29
 Hough Eph., Blacksmithing and General Repairing. Elmo. 13
 Howard Wm. H., Farmer and Miner. Big Patch. 3
 Johns Fred., Farmer and Stock Dealer. Georgetown. 30
 Jones C. G., " " " " " " 22
 Kay James & Bros., Farmers and Stock Dealers. " " 27
 Kopp John, Blacksmithing, Manufacturer of Wagons, Carriages and Sleighs. Big Patch. 13
 Lee George W., Jr., Physician and Surgeon. Georgetown. 17
 Leslie T. H., Groceries and Postmaster. Elmo. 13
 McCreia William, Farmer and Hotel. Cuba City. 3
 Murray Thomas, St. Rose Hotel and Saloon. St. Rose. 3
 Nichols D. J., Farmer. Georgetown. 27
 O'Dea Thomas, Teacher. Cuba City. 35
 Pascoe Wm. H., Dealer in Dry Goods, Groceries, Ready Made Clothing, Notions and General Furnishing Goods. " " "
 Pierce John, Farmer and Miner. Elmo. 14
 Saltzman B. F., Blacksmith and Wagon Maker. Georgetown. 13
 Schmeder A., Farmer. Jamestown. 29
 Waters Charles, " Nurseryman and Miner. Elmo. 14
 Whitham E., Jr., Proprietor Elmo House and Miner. " " 13
 Wilson & Cabanis, Dealers in Dry Goods, Groceries, Clothing, Hardware, Drugs, Medicines, Paints, Oils, Queens and Willow Ware, Cutlery, Dried Fruits, Seeds, &c. Georgetown. "
 Wilson Robert A., Hotel, Postmaster and Merchant " " "

WATERLOO.

Albrecht John, Farmer. Burton. 1
 Armsdorff Matthias, Farmer. " " 35
 Bartels Fred., " " " " 34
 Brown A., " " " " 35
 Chapman C., " " " " 17
 Doll Joseph, " " " " 23
 Duncan John, " " " " 1
 Elwell F. A., " " " " 30
 Elwell J. M., " " " " 35
 Elwell T. A., " " " " 34
 Finley J. L., " " " " 18
 Ganiard J. A., " " " " 18
 Hurst Bernhart, " " " " 23
 Jack Fred., " " " " 4
 Johnson G. S., General Merchandise. Burton. 22
 Jordan Wm., Farmer. " " 24
 Kinney A., " " " " 15
 Klarman J. N., " " " " 10
 Lowery John, " " " " 13
 McCann M., " " " " 33
 McCormick B. F., Farmer. Cassville. 18
 Mink Adam, " " " " 23
 Monahan Robt., " " " " 1
 Oakleaf P. J., " " " " 25
 Padden J. W., " " " " 23
 Reed J. W., " " " " 15
 Reed Morgan, " " " " 23

Reed Urias, Farmer. Burton. 27
 Reifsteck C., General Merchandise. " " 23
 Robinson Winthrop, Farmer. " " 33
 Schmidt Henry, " " " " 34
 Schlier M., " " " " 8
 Sickle Jacob, " " " " 24
 Slocum Wm. B., " " " " 11
 Steffen John, " " " " 28
 Stoll Mathias, " " " " 23
 Tenge Wm., " " " " 35
 Turner Madison, " " " " 2
 Waldorf Tembrook, " " " " 9
 Welch Patrick, " " " " 33
 Wiest John, " " " " 7
 Williams David, " " " " 4
 Yager John, Farmer and Township Treasurer. Burton. 23

WINGVILLE.

Bell E., Dealer in Dry Goods, Groceries, Hats, Caps, Boots, Shoes, Notions and Queensware. Montfort. 19
 Blain James, Farmer. Annaton. 19
 Bowden John C., Farmer. Montfort. 23
 Chandler J. P., " " " " 22
 Chandler Robert, " " " " 25
 Diggie Robert, " " " " 23
 Duncan Alexander, Saddlery and Harness Maker. " " "
 Dunn John, Farmer. Castle Rock. 5
 Frankland C. W., Frankland House. Montfort. "
 Gaston James, Farmer. " " 28
 Hartsook A. J., " " " " 36
 Hess G., Wagon and Carriage Manufactory. " " "
 Jeffrey John, Farmer. " " 26
 Kitch David, " " " " 22
 Lincoln J. H., Builder of Wagons, Buggies, Sleighs, and Repairing done to order. Montfort. "
 Marshall & Billings, Hardware, Stoves and Tinware. " " "
 Muender C. G., Farmer. " " 34
 Raw M., Farmer, " " " " 36
 Rees M., Miller, " " " " 12
 Smith George, Farmer. " " 29
 Stevens George, " " " " 34
 Thomas Thomas, Jr., Farmer. Annaton. 31
 Thompson G., " " " " 10
 Van Buren & Billings Dry Goods, Groceries and General Merchandise. Montfort. "
 Wanak J., Farmer. Castle Rock. 3
 Webber W. J., " " " " 29

WYALUSING.

Bagley Mary, Farming. Wyalusing. 17
 Beer Jacob M., Farmer. Bradtville. 33
 Blunt Lucinda, Farming. Wyalusing. 33
 Clark G. W., Farmer. Bradtville. 9
 Cranston Isaiah, Farmer. Wyalusing. 29
 Darverna B., " " " " 5
 Elder John, " " " " 21
 Fassbender Henry, " " " " 26
 Glass Lewis, " " " " 16
 Harford John A., " " " " 6
 Hausler George, " " " " 15
 Havill John, " " " " 5
 Jacobs Milton, " " " " 21
 Jacobs Riley, Sen., " " " " 27
 Johnson R. H., " " " " 28
 Malin John H., " " " " 4
 Nei Michael, " " " " 10
 Nutt Joseph, " " " " 34
 Pace Abby, Farming. Wyalusing. 22
 Pilkington George, Farmer. " " 21
 Reedy Casper, " " " " 8
 Rucksdahl Christian, Farmer. " " 10
 Serofer Florian, " " " " 9
 Sutton S., " " " " 22
 Wellard Lorenzo B., " " " " "

WOODMAN.

Adkins Enoch, Farmer and Dealer in General Merchandise. Woodman. 12
 Anderson John, Farmer and Miller. Boscobel. 25
 Ellis James, Farmer. Woodman. 34
 Faris J. A., Farmer, Hotel Keeper and Dealer in General Merchandise. " " 13
 Fritz Adam, Farmer. " " 24
 Garvin Orlin, Farmer. " " 4
 Parker J. L. " " "
 Smith J. F., School Teacher. Boscobel. 12