


COMMISSIONERS

AL. C. ANDERSON, CHAIRMAN
MENOMONIE
F. E. TURNEAURE
MADISON
D. S. WELCH
BARABOO
GEORGE STAUDENMAYER
PORTAGE
E. F. BEAN
MADISON



WISCONSIN HIGHWAY COMMISSION

DIVISION NO. 9

LANCASTER

February 7, 1927

J. T. DONAGHEY
STATE HIGHWAY ENGINEER

T. W. REILLY
DIVISION ENGINEER
OFFICE PHONE, 39
RESIDENCE PHONE, 69W
OFFICE DAY EVERY MONDAY

ASSISTANT DIVISION ENGINEER
G. I. GERMOND
ASSISTANT ENGINEER
E. H. HINKLEY

Mr. A. E. Rundell,
Chairman County Highway Committee,
c/o Henry Mink,
Lancaster, Wis.

Mr. J. T. Webb,
County Clerk, Grant County,
Lancaster, Wis.

Dear Sir:

Subject: Relocation Order
State Project No. 9196
State Trunk Highway No. 61
Lancaster-Cassville Road
Grant County

Enclosed you will find copy of the order of the State Highway
Commission entered at its meeting of January 29, 1927, with plat attached,
which we are filing with you as required by law.

Very truly yours,

WISCONSIN HIGHWAY COMMISSION

BY

Thos. W. Reilly

Division Engineer

TWR*RH
Enc.

STATE HIGHWAY COMMISSION

STATE OF WISCONSIN

- - - - -

RELOCATION ORDER

STATE PROJECT NO. 9196 - STATE TRUNK HIGHWAY NO. 61 - LANCASTER-
CASSVILLE ROAD - GRANT COUNTY

- - - - -

In the construction of the above named project which extends along State Trunk Highway No. 61 as located in the state trunk highway layout of 1923 from a point 1250 feet south and 620 feet west of the north quarter corner of Section 2, Town 3, North, Range 5 West, thence northeasterly and easterly to a point 250 feet north and 1020 feet east of the center of Section 36, Town 4, North, Range 5, West, it is necessary for the proper construction and improvement of the said state trunk highway to make certain relocations and to acquire additional right of way. A plat showing the said relocations and the right of way to be acquired marked "Plat of Right of Way Required, State Aid Project No. 9196, Lancaster-Cassville Road, State Trunk Highway 61, Grant County" was presented, the same being a sheet from the plans for State Project No. 9196.

It was MOVED that the alignment shown on the said plat marked "Plat of Right of Way Required, State Aid Project No. 9196, Lancaster-Cassville Road, State Trunk Highway 61, Grant County" be approved; that it be hereby determined that necessity exists for the acquirement of the right of way shown on the said plat; that the relocations shown thereon be ordered and that the State Highway Engineer be directed to cause the construction of said State Aid Project 9196 along the alignment shown on the said plat and to secure right of way necessary for such construction in the manner provided by law for the acquirement of right of way in such cases.

Motion seconded and carried, Commissioner Staudenmayer voting "No".


- - - - -


The Secretary of the State Highway Commission does hereby certify that the foregoing is a correct copy of the order of the said Commission in the said matter, made at its meeting held January 29, 1927 and that the attached plat is a correct copy of the plat named in the order.

Copies of the said order and plat are hereby filed with the County Clerk and with the County Highway Committee of Grant County, in order that the said Committee may deal by contract with the owners of the land required for, and of the premises to be affected by such change and make provisions for such change within thirty days, as required by law.

STATE HIGHWAY COMMISSION OF WISCONSIN

By


Secretary



FED. ROAD DIST. NO.	STATE	AID PROJ. NO.	SHEET NO.	TOTAL SHEETS
4	WISC.			

0A+00 Job Begins DIVISION JOB NO.



R O W SCHEDULE

No	OWNER	ACRES	LOCATION
1	Mrs. Carrie Shepherd	1.04	NE 1/4 & SE 1/4 Sec. 36 T4 R5W
2	Chas. Laufenburg	1.53	SW 1/4 Sec. 36 T4 R5W
3	Jake Klein	0.56	N.W. 1/4 Sec. 36 T4 R5W
4	Fred Clauer Sr.	2.62	N.W. 1/4 Sec. 36 T4 R5W
5	Chas. Laufenburg	0.67	SW 1/4 Sec. 36 T4 R5W
6	Fred Clauer Sr.	2.11	SE 1/4 Sec. 35 T4 R5W
7	J. Kirschbaum	3.15	SE 1/4 Sec. 35 T4 R5W
8	Christ Bausch	1.97	NE 1/4 & NW 1/4 Sec. 2 T3 R5W
9	J. Kirschbaum	0.47	NE 1/4 & NW 1/4 Sec. 2 T3 R5W
10	J. Kirschbaum	0.10	N.W. 1/4 Sec. 2 T3 R5W

PLAT OF RIGHT OF WAY REQUIRED
 STATE AID PROJECT NO. 9196
 LANCASTER-CASSVILLE ROAD
 S.T.H. #61 GRANT COUNTY
 SCALE 1"=400'