

CONVENTIONAL SIGNS AND ABBREVIATIONS

STATE LINE	-----	SECTION CORNER (LABEL)		CEMETERY	
COUNTY LINE	-----	MONUMENT		FOUNDATION OR RUINS	
TOWNSHIP AND RANGE LINES	-----	NOTATION FOR COMBUSTIBLE FLUIDS		GAS PUMPS	
SECTION LINE	-----	BRIDGE		BUILDING	
QUARTER LINE	-----	STREAM OR RIVER		SCHOOL	
SIXTEENTH LINE	-----	LAKE, POND		POWER POLE	
REFERENCE LINE NEW HIGHWAY		CHANNEL CHANGE		TELEPHONE POLE	
NEW R/W LINE	-----	RAIL LINE		TELEPHONE PEDESTAL	
EXISTING R/W	-----	BUSHES, WOODS, SHRUBS		UNDERGROUND CABLE MARKER	
PROPERTY LINE	-----	NO ACCESS (BY STATUTORY AUTHORITY)		TRANSMISSION TOWER AND LINE	
CORPORATE LIMITS		STATION EQUATION		SIGN	
SLOPE INTERCEPTS		NO ACCESS (BY ACQUISITION)		R.D.E. UTILITY EASEMENT	
LOT, TIE AND OTHER MINOR DASHED LINES	-----	NO ACCESS (BY STATUTORY AUTHORITY)		VALVE	
UNDERGROUND FACILITY (GAS, TELEPHONE, ELECTRIC, FIBER OPTIC, ETC.)		NO ACCESS (BY PREVIOUS PROJECT)		U.S.G.S. MONUMENT	
FENCE		TREES (DECIDUOUS)		G.P.S. MONUMENT	
TEMPORARY LIMITED EASEMENT		TREES (CONIFEROUS)		R/W MONUMENT	
PERMANENT LIMITED EASEMENT				WINDMILL	
BEAM GUARD				SILO, MANHOLE, WELL, VENT, SEPTIC TANK, ETC.	
PAVEMENT					
LOT HOOKS					

DATE: 02/24/95
PLOT SCALE: 1"=100'
DRAWN BY: AVL
JOB FILE: CAUSHER DRAWINGS\181116

NOTES

COORDINATES AND BEARINGS ON THIS PLAT ARE ORIENTED TO THE WISCONSIN COORDINATE SYSTEM SOUTH ZONE, NAD 27. ALL PLAT DISTANCES ARE GROUND LENGTH AND MAY BE CONVERTED TO GRID LENGTH BY MULTIPLYING THE DISTANCE BY THE GRID FACTOR PROVIDED ON THE DETAIL SHEETS.

RIGHT OF WAY MONUMENTS ARE TYPE 2 AND ARE PLACED PRIOR TO OR AT THE TIME OF LAND TITLE TRANSFER.

EXISTING HIGHWAY RIGHT OF WAY SHOWN HEREIN IS BASED ON THE FOLLOWING POINTS OF REFERENCE AS SPECIFIED ON EACH PLAT DETAIL SHEET: GOVERNMENTAL LAND LINE, PREVIOUS PROJECT REFERENCE LINE OR CENTERLINE OF EXISTING PAVEMENT.

RIGHT OF WAY BOUNDARIES ARE DEFINED WITH COURSES OF THE PERIMETER OF THE HIGHWAY LANDS REFERENCED TO THE U.S. PUBLIC LAND SURVEY OR OTHER SURVEYS OF PUBLIC RECORD.

DIMENSIONING FOR THE NEW R/W IS MEASURED ALONG AND PERPENDICULAR TO THE NEW REFERENCE LINES.

DISTANCES FROM REFERENCE LINE ARE $\leftarrow XX' \rightarrow$
R

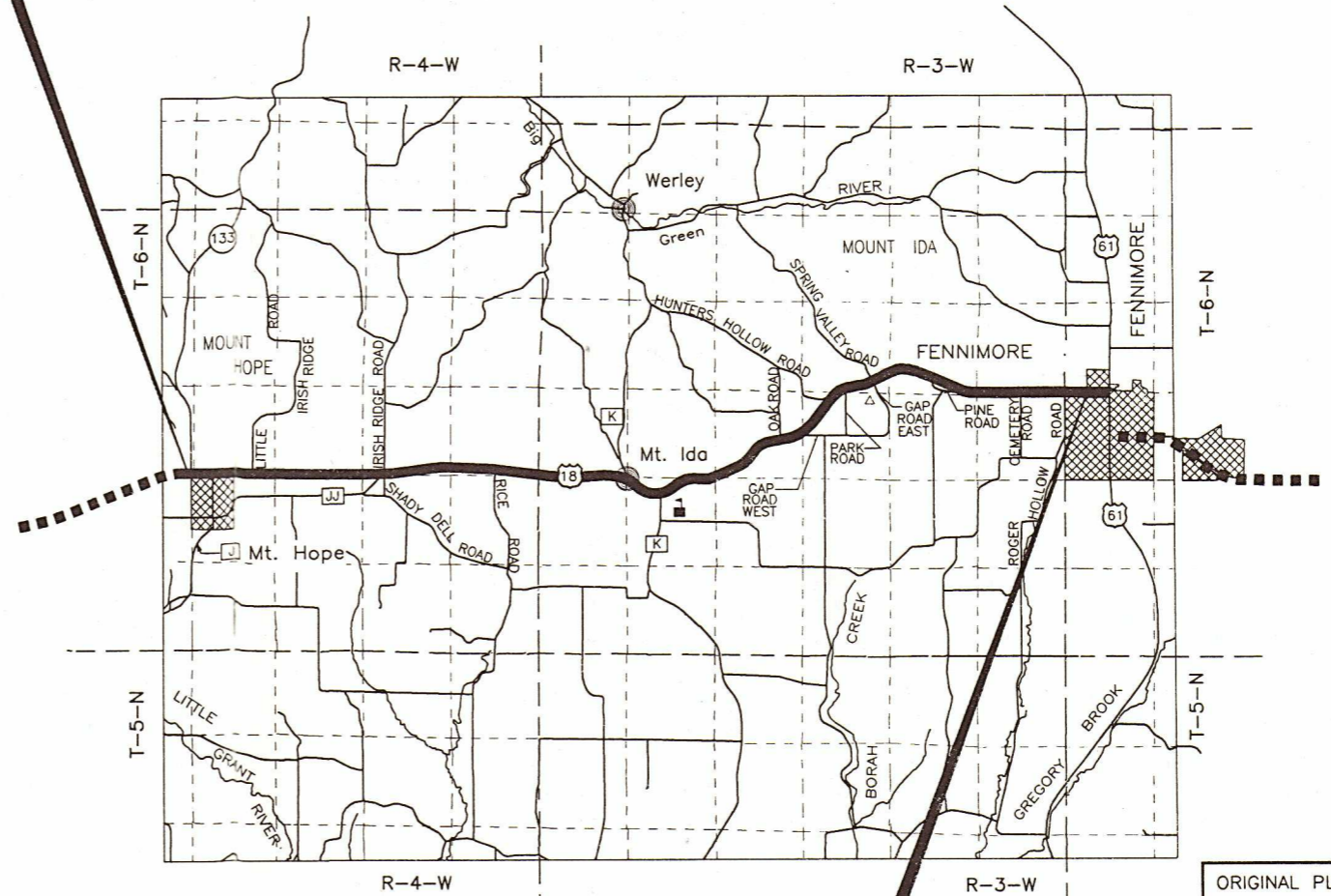
DISTANCES FROM GOVERNMENTAL LAND LINE ARE $\leftarrow XX' \rightarrow$ OR $\leftarrow XX' \rightarrow$
G

BEGIN RELOCATION ORDER

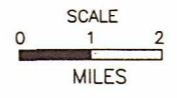
0.00' WEST AND 0.30' NORTH OF THE SOUTHEAST CORNER OF SECTION 20, T.6N., R.4W.

END RELOCATION ORDER

1297.51' WEST AND 10.27' SOUTH OF THE NORTH 1/4 CORNER OF SECTION 19, T.6N., R.2W.



LAYOUT



TOTAL NET LENGTH OF CENTERLINE = 10.909 MI.

R/W PROJECT NUMBER	1660-01-22	SHEET NUMBER	4.0	TOTAL SHEETS	29
FEDERAL PROJECT NUMBER					
PLAT OF RIGHT OF WAY REQUIRED FOR					
S.T.H. 35 - FENNIMORE ROAD					
(S.T.H. 133 - FENNIMORE)					
U.S.H. 18					GRANT COUNTY



ORIGINAL PLAT PREPARED BY

GRAEF, ANHALT, SCHLOEWER
MILWAUKEE, WISCONSIN
PROFESSIONAL ENGINEER

BURT J. NAUMANN
S1990
HARTFORD, WISCONSIN
LAND SURVEYOR

3/1/95 (Date) *Burt J. Naumann* (Signature)

REVISION DATE

STATE OF WISCONSIN
DEPARTMENT OF TRANSPORTATION

APPROVED: *Ken Chernick*
DATE: 5-11-95
FOR DISTRICT DIRECTOR

SCHEDULE OF LANDS & INTERESTS REQUIRED

AREAS SHOWN IN THE TOTAL ACRES COLUMN MAY BE APPROXIMATE AND ARE DERIVED FROM TAX ROLLS OR OTHER AVAILABLE SOURCES AND MAY NOT INCLUDE LANDS OF THE OWNER WHICH ARE NOT CONTIGUOUS TO THE AREA TO BE ACQUIRED.

REVISION DATE:

ROUTE: USH 18 COUNTY: GRANT DATE: 5-11-95

R/W PROJECT NUMBER 1660-01-22

FEDERAL PROJECT NUMBER

SHEET NUMBER

4.1

PARCEL NUMBER	SHEET NUMBER	OWNER(S)	INTEREST REQUIRED	TOTAL ACRES	R/W ACRES REQUIRED			TOTAL REMAINING ACRES	ACRES	
					NEW R/W REQUIRED	EXISTING R/W	TOTAL R/W REQUIRED		P.L.E.	T.L.E.
41	4.6	MICHAEL WILLIAM GRISMER, ET AL	FEE, ACCESS RIGHTS	273.57	0.37	2.23	2.60	270.97		
42	4.6	JOSEPH B. & CATHERINE F. HOFFMAN	FEE, ACCESS RIGHTS	159.00	0.54	1.92	2.46	156.54		
43	4.6	KEITH NICHOLS	FEE, ACCESS RIGHTS	40.00	0.43	2.37	2.80	37.20		
44	4.6	WILLIAM G. & ANNA M. QUICK	FEE, ACCESS RIGHTS	11.00	0.09	1.27	1.36	9.64		
45										
46	4.6	CONSTANCE E. CARMODY	FEE, ACCESS RIGHTS	20.15	0.19	0.59	0.78	19.37		
47	4.6 4.7	UNION BANK & TRUST	FEE, ACCESS RIGHTS	149.00	0.73	4.35	5.08	143.92		
48	4.7	DAVID & RHONDA DIGMAN	FEE, ACCESS RIGHTS	220.00	0.61	2.06	2.67	217.33		
49	4.7	NICHOLS REVOCABLE TRUST	FEE, ACCESS RIGHTS	191.00	0.43	1.88	2.31	188.69		
50										
51	4.8 4.10 4.11	LEONARD J. & MARCELLA M. MULROONEY	FEE, ACCESS RIGHTS	327.5	1.53	10.96	12.49	315.01		
52	4.9	ROBERT L. & SHARON M. WOOD	FEE, ACCESS RIGHTS	117.65	1.58	0.00	1.58	116.07		
53	4.9	PAUL H. BECKER	FEE, T.L.E. ACCESS RIGHTS	267.50	1.37	4.68	6.05	261.45		0.17
54	4.10 4.11	JAMES J. & MARLYS SCHMITZ	FEE ACCESS RIGHTS	414.90	0.82	4.97	5.79	409.11		
55										
56	4.10	MAYNARD J. SCHMITZ	FEE, ACCESS RIGHTS	20.00	0.50	2.85	3.35	16.65		
57	4.10	MAURICE J. & JANET M. NICHOLS	FEE	120.00	1.33	0.46	1.79	118.21		
58										
59	4.10	DAIRYLAND POWER COOPERATIVE	FEE, ACCESS RIGHTS	1.50	0.00	0.74	0.74	0.76		
60										
61	4.11	BLANCHE CARMODY	FEE, ACCESS RIGHTS	32.00	0.46	1.77	2.23	29.77		
62	4.11 4.12	JAMES EDWARD HUTCHISON DONALD E. & BETTE J. MOORE	FEE, ACCESS RIGHTS	401.50	1.42	7.02	8.44	393.06		
63	4.12 4.13	PAUL & BETH CARMODY, VENDORS JAMES J. & MARLYS J. SCHMITZ, VENDEES	FEE, T.L.E. ACCESS RIGHTS	240.00	2.89	8.71	11.60	228.40		0.02
64	4.13	ALMA MORIS	FEE, ACCESS RIGHTS	78.50	0.15	6.62	6.77	71.73		

PARCEL NUMBER	SHEET NUMBER	OWNER(S)	INTEREST REQUIRED	TOTAL ACRES	R/W ACRES REQUIRED			TOTAL REMAINING ACRES	ACRES	
					NEW R/W REQUIRED	EXISTING R/W	TOTAL R/W REQUIRED		P.L.E.	T.L.E.
65										
66	4.13	HELEN I. OLESON, VENDOR ROGER A. & FERN I. SALAVA, VENDEES	FEE, ACCESS RIGHTS	158.50	0.00	0.52	0.52	157.98		
67	4.13	DENNIS COLLINS	FEE, ACCESS RIGHTS	0.62	0.00	0.04	0.04	0.58		
68	4.14	ROBERT & MARY B. MOON	FEE, T.L.E. ACCESS RIGHTS	164.08	0.98	4.54	5.52	158.56		0.06
69	4.14 4.15	EARL L. & DORIS A. SCHNEIDER, VENDORS NEIL L. & LISA M.P. RILEY, VENDEES	FEE, ACCESS RIGHTS	198.00	0.39	3.42	3.81	194.19		
70										
71	4.14	FRANK L. COLLINS	FEE, T.L.E. ACCESS RIGHTS	160.34	0.52	3.44	3.96	156.38		0.03
72	4.14	VINCENT D. & SHARON L. JEARDEAU	FEE, ACCESS RIGHTS	0.79	0.21	0.00	0.21	0.58		
73	4.15	M.A. MCKICHAN, VENDOR ROBERT & DIANE COLLINS, VENDEES	FEE, T.L.E. ACCESS RIGHTS	200.00	0.27	2.04	2.31	197.69		0.02
74										
75										
76										
77										
78	4.16	DARREL & BETTY JEIDY	FEE, T.L.E.	1.50	193 S.F.	0.17	0.17	1.33		0.02
79	4.16	RICHARD W. & RUTH E. FIVECOAT, VENDORS PAUL J. SR. & LOUISE A. GERARDY, VENDEES	FEE, T.L.E.	15.34	0.09	0.25	0.34	15.00		135 S.F.
80										
81	4.16	AUDRIE KREYER	T.L.E.	2.00	0.00	0.00	0.00	2.00		0.04
82	4.16	SVERRE F. & DORTHY JOHNSON	T.L.E.	7.70	0.00	0.00	0.00	7.70		0.02
83	4.16	STEPHEN M. NAPP	FEE, T.L.E.	98.96	0.01	0.09	0.10	98.86		233 S.F.
84	4.16 4.17	GARY E. & NORMA A. FREYMILLER	FEE, T.L.E. ACCESS RIGHTS	4.58	0.10	0.23	0.33	4.25		0.06
85										
86	4.16	PATRICK J. & JULIA A. HOFFMAN	FEE	0.60	0.01	0.21	0.22	0.38		
87										
88	4.16 4.17	WALTER A. & CONNIE R. EDGE	FEE, ACCESS RIGHTS	1.42	0.00	0.32	0.32	1.10		
89	4.16 4.17	HARRY D. & AVIS L. EDGE	FEE, ACCESS RIGHTS	2.00	0.00	0.48	0.48	1.52		
90										
91	4.17 4.18	JOHN W. & JUDITH M. VONDERHAAR	FEE, ACCESS RIGHTS	34.28	0.61	4.25	4.88	29.42		

ACAD. FILE: G:\USH18\DRAWINGS\LAND1 ORIGINAL: AVL PLOT SCALE: 1"=100' DATE: 05/26/95

SCHEDULE OF LANDS & INTERESTS REQUIRED

AREAS SHOWN IN THE TOTAL ACRES COLUMN MAY BE APPROXIMATE AND ARE DERIVED FROM TAX ROLLS OR OTHER AVAILABLE SOURCES AND MAY NOT INCLUDE LANDS OF THE OWNER WHICH ARE NOT CONTIGUOUS TO THE AREA TO BE ACQUIRED.

REVISION DATE:

ROUTE:

COUNTY:

DATE:

USH 18

GRANT

5-11-95

R/W PROJECT NUMBER

1660-01-22

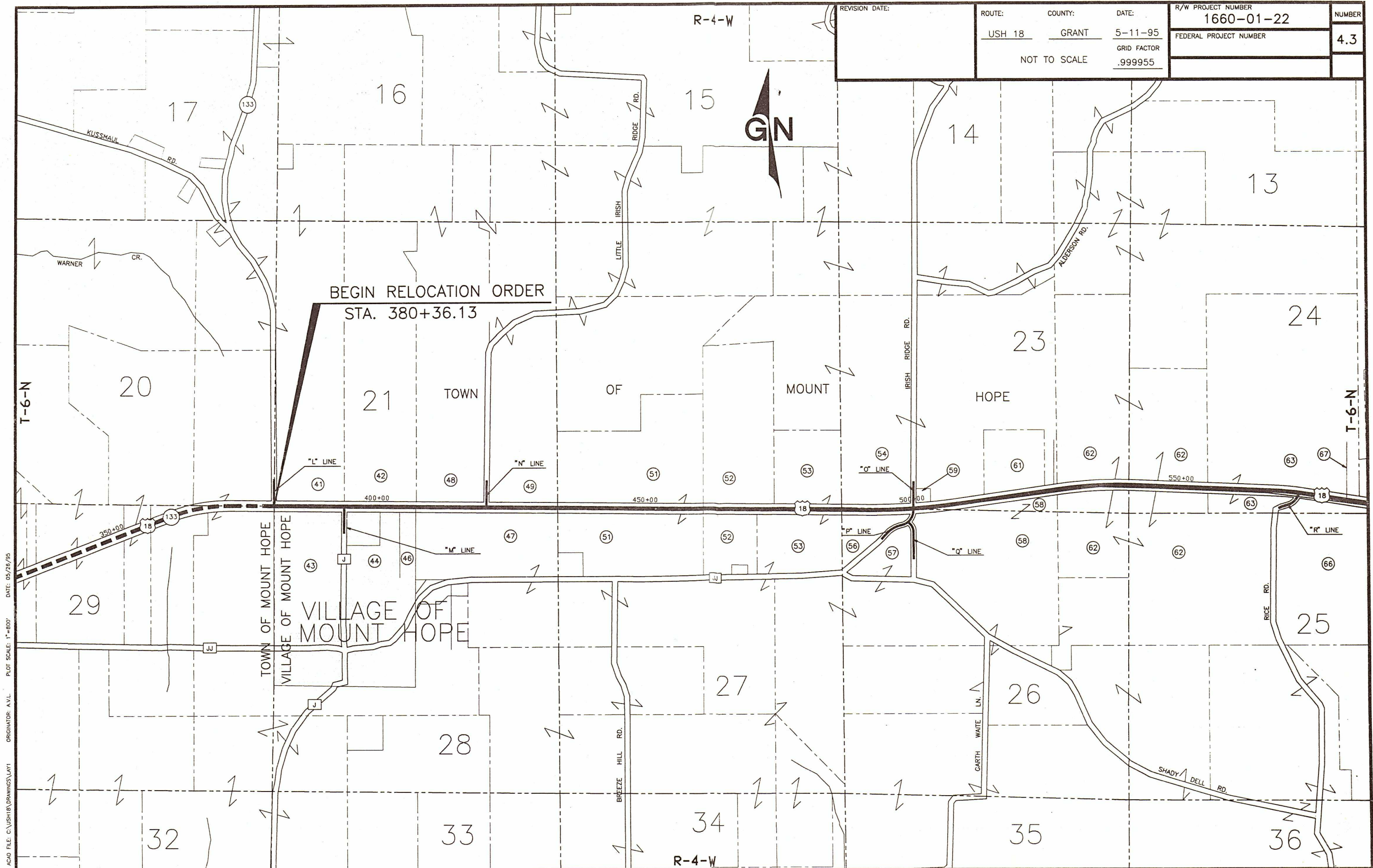
FEDERAL PROJECT NUMBER

SHEET NUMBER

4.2

PARCEL NUMBER	SHEET NUMBER	OWNER(S)	INTEREST REQUIRED	TOTAL ACRES	R/W ACRES REQUIRED			TOTAL REMAINING ACRES	ACRES	
					NEW R/W REQUIRED	EXISTING R/W	TOTAL R/W REQUIRED		P.L.E.	T.L.E.
92	4.17	DELBERT L. & NOREEN K. EDGE	FEE, ACCESS RIGHTS	1.00	0.00	0.29	0.29	0.71		
93	4.17	SHARON E. SPEAKER	FEE, ACCESS RIGHTS	1.19	0.00	0.56	0.56	0.63		
94	4.17	RUBY M. EDGE	FEE, ACCESS RIGHTS	0.80	0.09	0.32	0.41	0.39		
95										
96	4.16 4.17	MOUNT IDA TOWNSHIP FENNIMORE COMMUNITY SCHOOLS	FEE, ACCESS RIGHTS	6.00	0.07	1.05	1.12	4.88		
97	4.18	FENNIMORE SILO LAND COMPANY	FEE, ACCESS RIGHTS	7.00	0.00	0.53	0.53	6.47		
98	4.18	DONALD L. & NORMA JEAN HANSON	FEE, T.L.E. ACCESS RIGHTS	6.00	0.09	1.07	1.16	4.84		0.02
99	4.18	MAURICE J LEFFLER	FEE, ACCESS RIGHTS	6.00	0.06	0.70	0.76	5.24		
100										
101	4.18 4.19	CARL I. III & JUDY L. NELSON	FEE, ACCESS RIGHTS	117.35	0.64	9.81	10.45	106.90		
102	4.19	CAMERON L. & PAMELA G. ELTS	FEE, ACCESS RIGHTS	20.30	0.08	0.34	0.42	19.88		
103	4.19 4.20	MAC A. MCKICHAN	FEE, T.L.E. ACCESS RIGHTS	280.00	4.11	9.53	13.64	266.36		0.02
104	4.20	JEANETTE H. CLARK, VENDOR THOMAS J. & ARLENE J. MULROONEY, VENDEES	FEE, T.L.E. ACCESS RIGHTS	214.00	0.46	1.42	1.88	212.12		0.02
105										
106	4.21	THOMAS H. & SHARON L. RICHTER	FEE, ACCESS RIGHTS	1.75	0.03	0.00	0.03	1.72		
107	4.21 4.22	DAVID A. & ELIZABETH BRANDEMUEHL	FEE, ACCESS RIGHTS	43.77	1.47	5.48	6.95	36.82		
108	4.21	DAVID A. & ELIZABETH BRANDEMUEHL, VENDORS THOMAS J. & ARLENE J. MULROONEY, VENDEES	FEE, ACCESS RIGHTS	22.20	1.13	2.72	3.85	18.35		
109	4.21 4.22	DAVID A. & ELIZABETH BRANDEMUEHL, VENDORS ALAN M. & LEE ANN WAGNER, VENDEES	FEE, ACCESS RIGHTS	26.15	1.22	2.55	3.77	22.38		
110										
111	4.22	MARK J. & KATHY K. NOWAK	ACCESS RIGHTS	1.13	0.00	0.00	0.00	1.13		

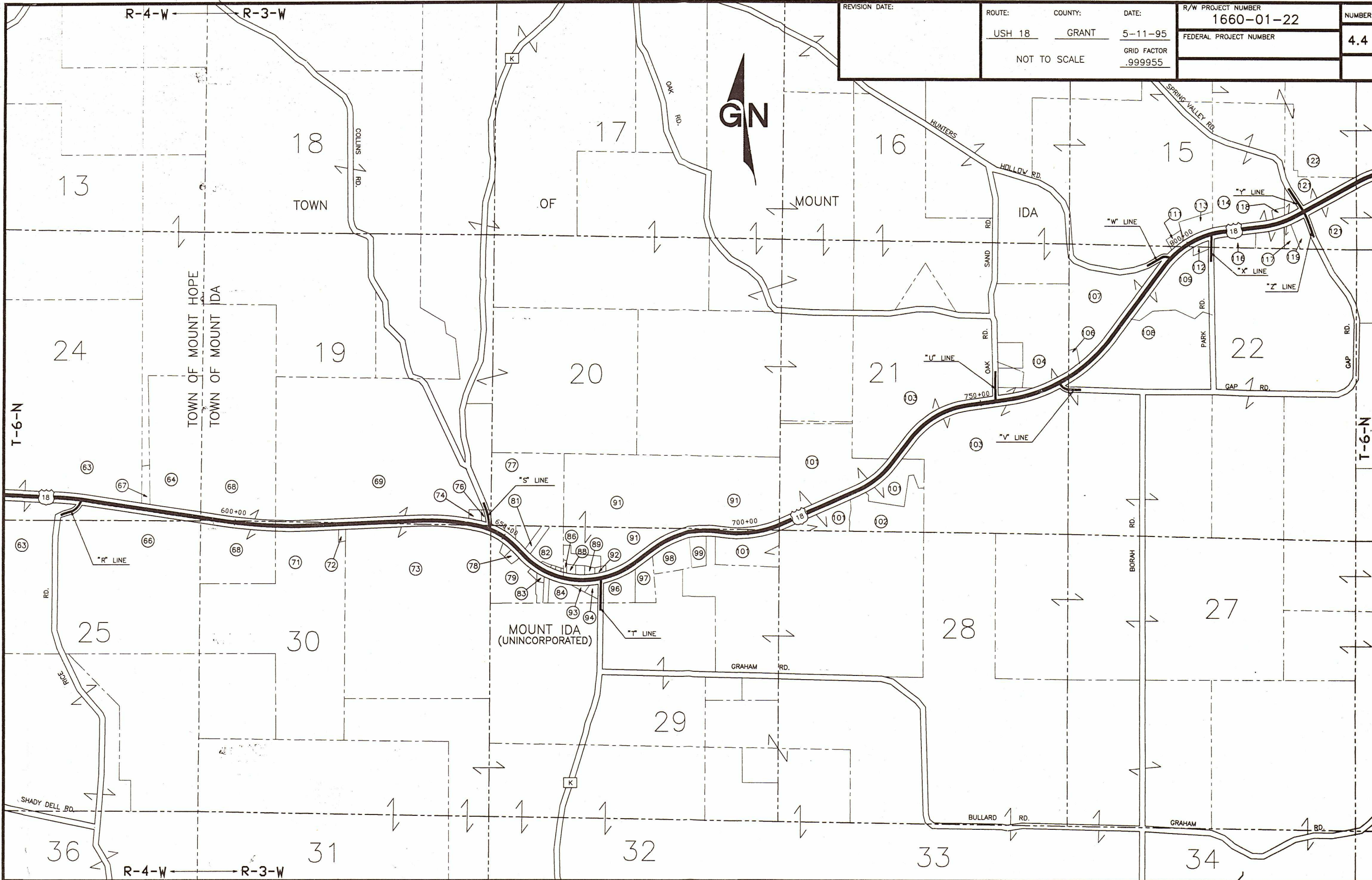
PARCEL NUMBER	SHEET NUMBER	OWNER(S)	INTEREST REQUIRED	TOTAL ACRES	R/W ACRES REQUIRED			TOTAL REMAINING ACRES	ACRES	
					NEW R/W REQUIRED	EXISTING R/W	TOTAL R/W REQUIRED		P.L.E.	T.L.E.
112	4.22	ALAN M. & LEE ANN WAGNER	FEE, T.L.E. ACCESS RIGHTS	1.20	0.22	0.67	0.89	0.31		0.06
113	4.22	ESTATE OF HELEN M. WINANDY	FEE, ACCESS RIGHTS	5.00	0.00	0.64	0.64	4.36		
114	4.22 4.23	JAMES A. & LOVETTA P. BAILEY	FEE, ACCESS RIGHTS	73.98	0.27	2.03	2.30	71.68		
115										
116										
117	4.23	STANLEY E. HOLLMAN	FEE, T.L.E. ACCESS RIGHTS	5.30	0.10	0.73	0.83	4.47		0.02
118	4.23	BEVERLY A. LOY	FEE, ACCESS RIGHTS	1.02	0.07	0.25	0.32	0.70		
119	4.23	GREG A. & CHERYL D. SCHOPF	FEE ACCESS RIGHTS	6.00	0.21	0.43	0.64	5.36		
120										
121	4.23 4.24	DOROTHY L. COTTINGHAM	FEE, ACCESS RIGHTS	69.00	1.75	3.13	4.88	64.12		
122	4.23 4.24	DONALD J. UREN	FEE, ACCESS RIGHTS	398.64	1.17	2.65	3.82	394.82		
123	4.24 4.25	NORMA E. DIEDRICK	FEE, ACCESS RIGHTS	153.00	4.31	7.49	11.80	141.20		
124	4.25 4.26	RAYMOND D. & MARCELLA G. STENNER	FEE, ACCESS RIGHTS	82.00	1.46	4.99	6.45	75.55		
125										
126	4.25	DAVID A. BRANDEMUEHL	FEE, ACCESS RIGHTS	103.00	0.03	0.74	0.77	102.23		
127	4.26	JAMES H. GAY	FEE, ACCESS RIGHTS	120.00	0.67	2.94	3.61	116.39		
128	4.26	LOREN J. & GILDA J. WELSH	FEE, ACCESS RIGHTS	215.50	0.43	1.10	1.53	213.97		
129	4.26 4.27	PRAIRIE ST. MARY CEMETERY ASSOCIATION	FEE, T.L.E. ACCESS RIGHTS	12.54	0.00	0.67	0.67	11.87		0.15
130										
131	4.27 4.28	LAURETTA M. GRATZ	FEE, T.L.E. ACCESS RIGHTS	184.50	1.42	3.68	5.10	179.44		0.03
132	4.27	CARL J. WINKERS	FEE, ACCESS RIGHTS	152.46	1.25	2.36	3.61	148.85		
133	4.27	HAROLD STAUFFACHER	FEE, T.L.E. ACCESS RIGHTS	3.00	0.25	0.47	0.72	2.28		0.06
134	4.28	GUERDON H. GRATZ & BARBARA E. GRATZ	FEE, T.L.E.	3.30	0.27	1.02	1.29	2.01		0.01
135										
136	4.28	SOUTHWEST WISCONSIN LIBRARY SYSTEM	FEE, TLE,	2.33	0.00	0.38	0.38	1.95		0.01
137	4.28	NEW HORIZONS SUPPLY COOPERATIVE	FEE	1.80	0.00	0.15	0.15	1.65		
138										
139	4.6-4.13 4.15, 4.16 4.18-4.20 4.24-4.27	GRANT-LAFAYETTE ELECTRIC COOPERATIVE	RELEASE OF RIGHTS							
140	4.6-4.10 4.13	NORTHERN NATURAL GAS COMPANY	RELEASE OF RIGHTS							
141	4.6-4.7 4.10-4.16 4.18-4.28	GRANTLAND TELECOM, INC.	RELEASE OF RIGHTS							
142	4.10-4.11 4.13-4.14	DAIRYLAND POWER COOPERATIVE	RELEASE OF RIGHTS							



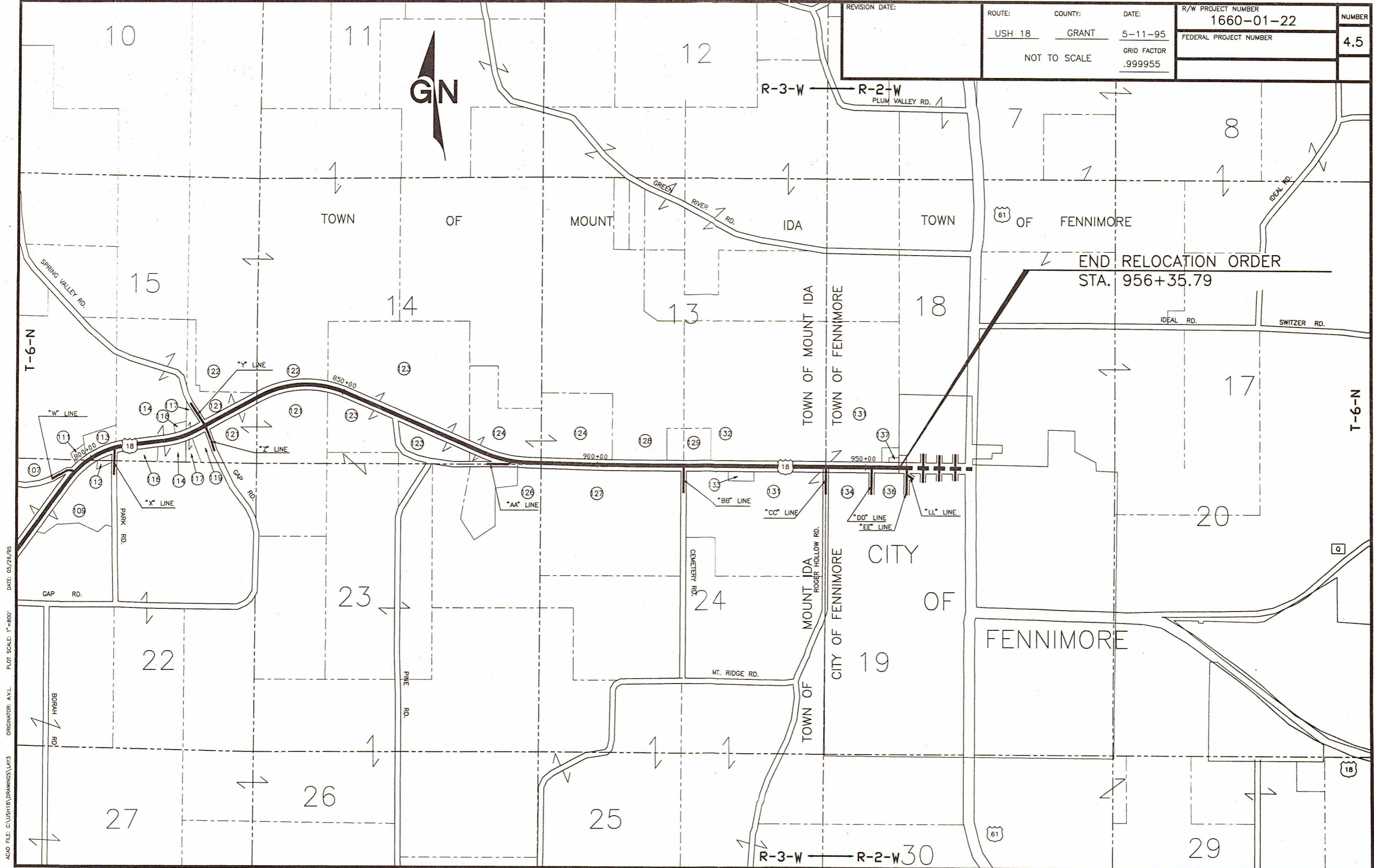
REVISION DATE:	ROUTE:	COUNTY:	DATE:	R/W PROJECT NUMBER	NUMBER
	USH 18	GRANT	5-11-95	1660-01-22	4.3
	NOT TO SCALE			FEDERAL PROJECT NUMBER	
			GRID FACTOR		
			.999955		

ACAD FILE: C:\US18\DRAWINGS\LMT
 ORIGINATOR: AVL
 PLOT SCALE: 1"=800'
 DATE: 05/28/95

REVISION DATE:	ROUTE:	COUNTY:	DATE:	R/W PROJECT NUMBER	NUMBER
	USH 18	GRANT	5-11-95	1660-01-22	4.4
	NOT TO SCALE			FEDERAL PROJECT NUMBER	
			GRID FACTOR		
			.999955		



ACAD FILE: C:\US18\DRAWINGS\LAYZ
 ORIGINATOR: AVL
 PLOT SCALE: 1"=800'
 DATE: 05/26/95



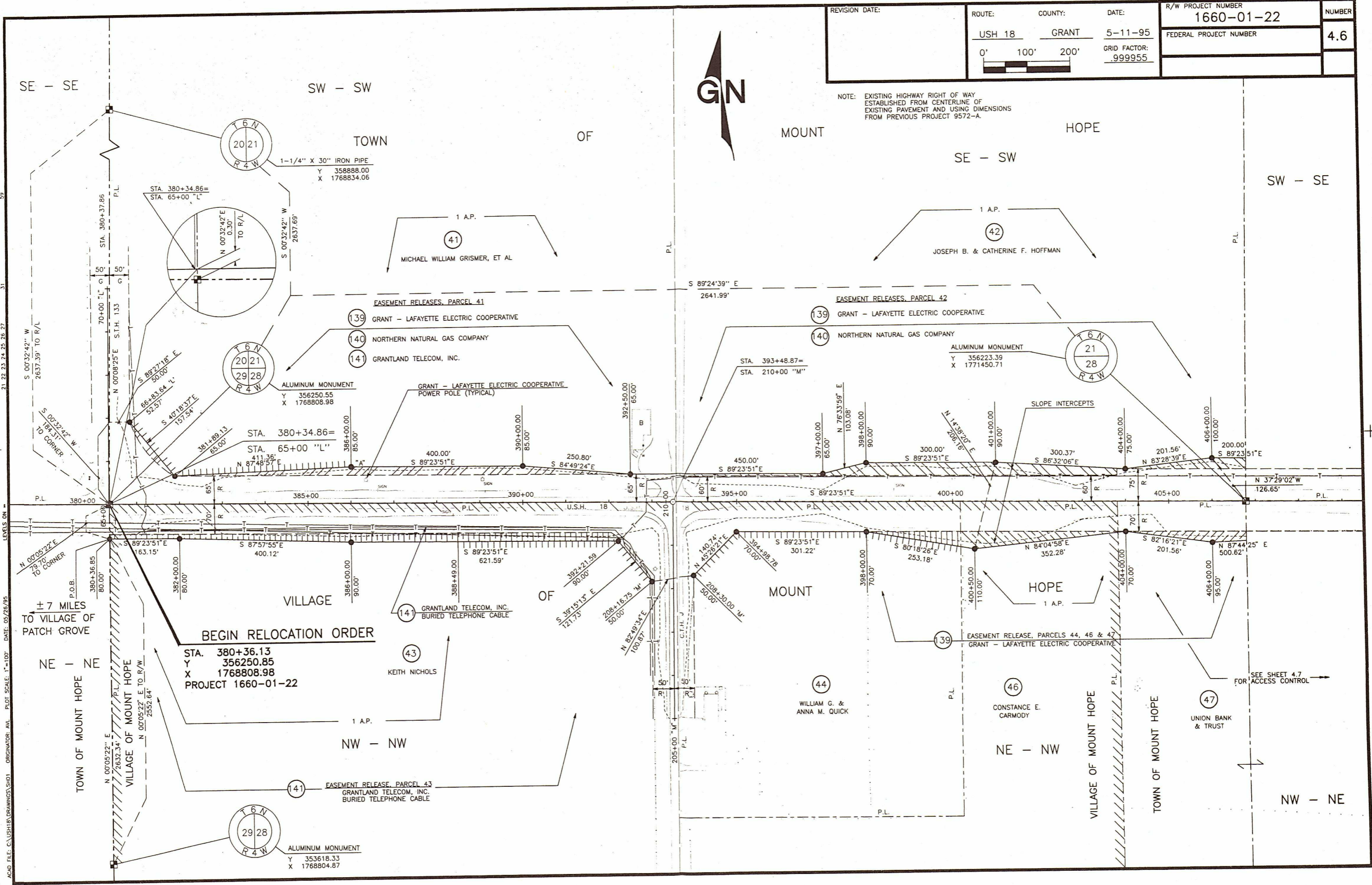
REVISION DATE:	ROUTE:	COUNTY:	DATE:	R/W PROJECT NUMBER	NUMBER
	USH 18	GRANT	5-11-95	1660-01-22	4.5
	NOT TO SCALE		GRID FACTOR .999955	FEDERAL PROJECT NUMBER	

ACAD FILE: C:\US18\DRAWINGS\LV3
 ORIGINATOR: A.V.L.
 PLOT SCALE: T=800'
 DATE: 05/16/95

REVISION DATE:	ROUTE: USH 18	COUNTY: GRANT	DATE: 5-11-95	R/W PROJECT NUMBER: 1660-01-22	NUMBER: 4.6
	0' 100' 200'		GRID FACTOR: .999955	FEDERAL PROJECT NUMBER:	



NOTE: EXISTING HIGHWAY RIGHT OF WAY ESTABLISHED FROM CENTERLINE OF EXISTING PAVEMENT AND USING DIMENSIONS FROM PREVIOUS PROJECT 9572-A.



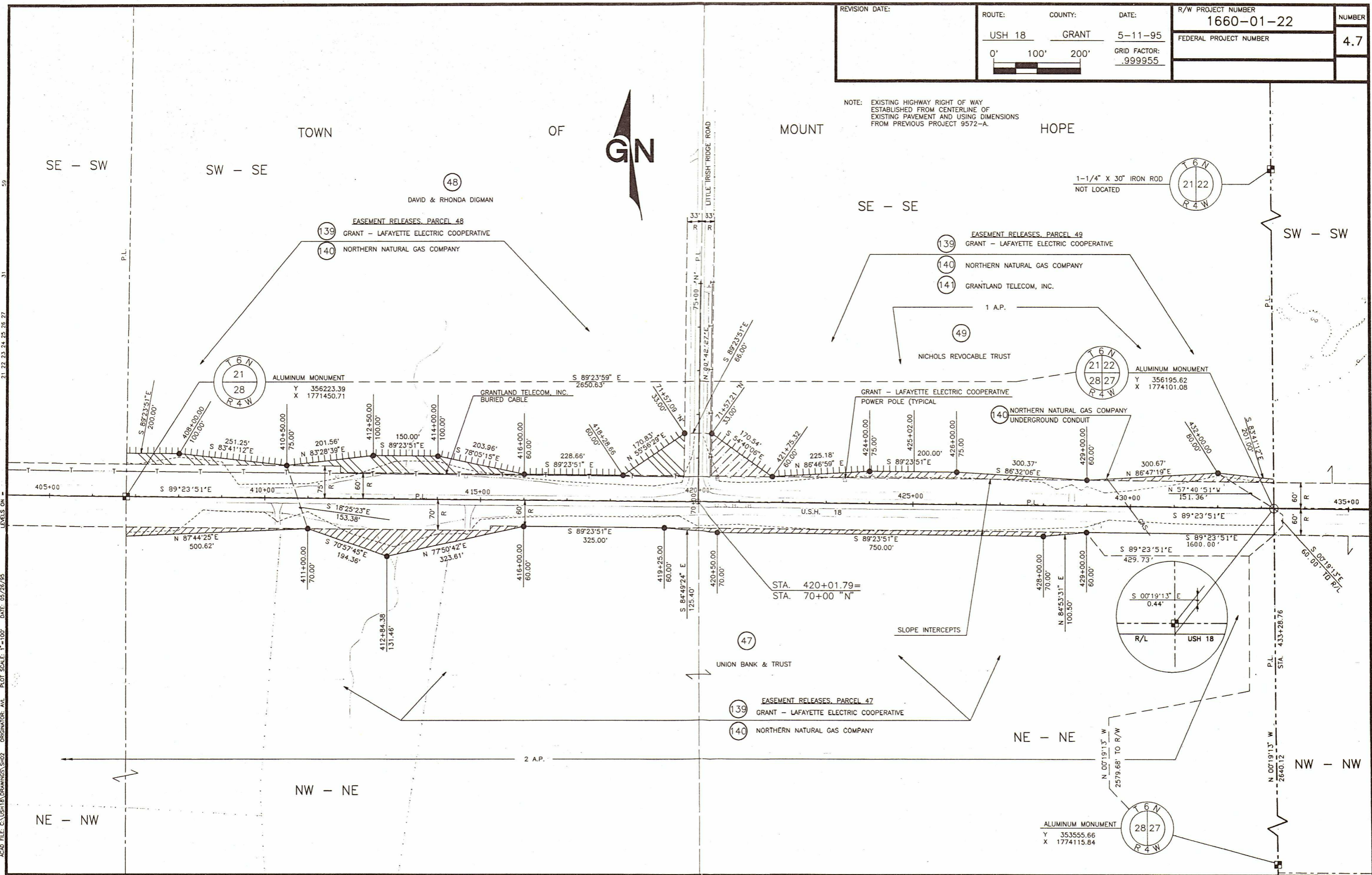
ACAD FILE: C:\USH18\DRAWINGS\SH01 ORIGINATOR: AVL PLOT SCALE: 1"=100' DATE: 05/26/95
 LEVELS: GN = 21, 22, 23, 24, 25, 26, 27, 28, 29, 30, 31, 32, 33, 34, 35, 36, 37, 38, 39, 40, 41, 42, 43, 44, 45, 46, 47, 48, 49, 50, 51, 52, 53, 54, 55, 56, 57, 58, 59

± 7 MILES TO VILLAGE OF PATCH GROVE
 BEGIN RELOCATION ORDER
 STA. 380+36.13
 Y 356250.85
 X 1768808.98
 PROJECT 1660-01-22

SEE SHEET 4.7 FOR ACCESS CONTROL

REVISION DATE:	ROUTE: USH 18	COUNTY: GRANT	DATE: 5-11-95	R/W PROJECT NUMBER: 1660-01-22	NUMBER: 4.7
	0' 100' 200'			FEDERAL PROJECT NUMBER:	
	GRID FACTOR: .999955				

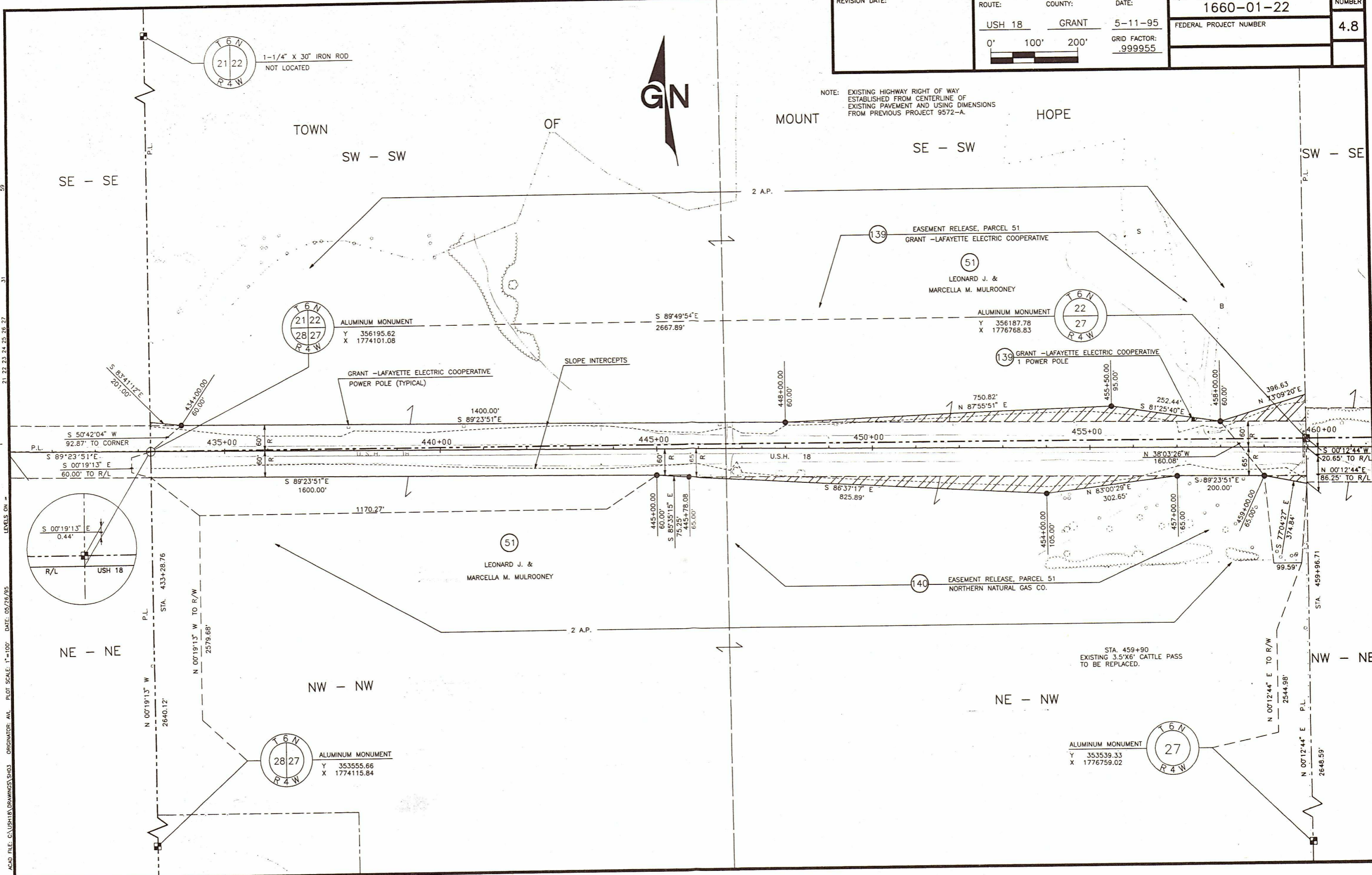
NOTE: EXISTING HIGHWAY RIGHT OF WAY ESTABLISHED FROM CENTERLINE OF EXISTING PAVEMENT AND USING DIMENSIONS FROM PREVIOUS PROJECT 9572-A.



21 22 23 24 25 26 27
 31
 LEVELS ON
 ACAD FILE: C:\USH18\DRAWINGS\SH02 ORIGINATOR: ANL PLOT SCALE: 1"=100' DATE: 05/26/95

REVISION DATE:	ROUTE:	COUNTY:	DATE:	R/W PROJECT NUMBER	NUMBER
	USH 18	GRANT	5-11-95	1660-01-22	4.8
	0' 100' 200'		GRID FACTOR:	FEDERAL PROJECT NUMBER	
			.999955		

NOTE: EXISTING HIGHWAY RIGHT OF WAY ESTABLISHED FROM CENTERLINE OF EXISTING PAVEMENT AND USING DIMENSIONS FROM PREVIOUS PROJECT 9572-A.



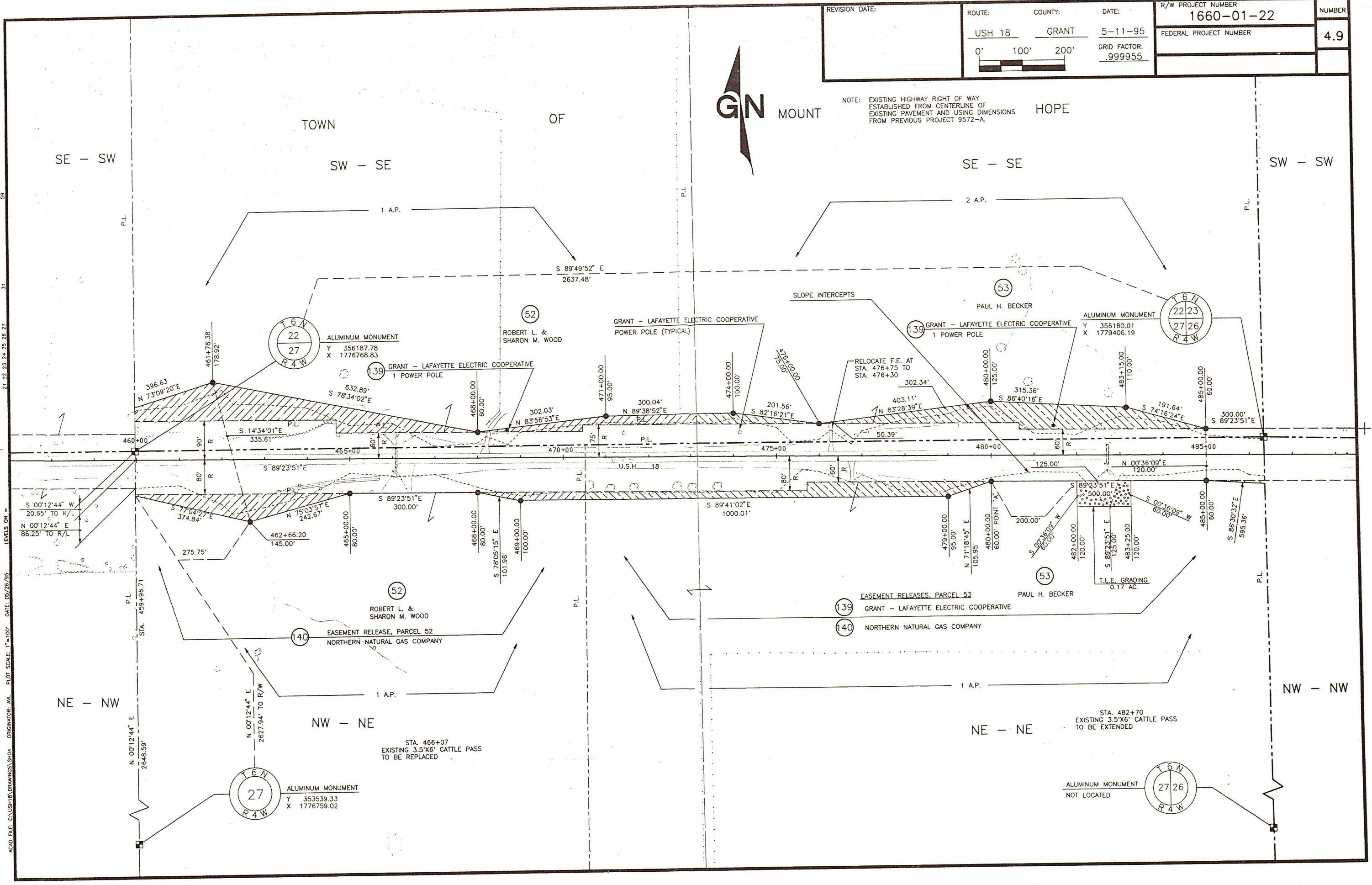
21 22 23 24 25 26 27
 31
 21 22 23 24 25 26 27
 LEVELS ON
 ACAD FILE: C:\USH18\DRAWINGS\SH03 ORIGINATOR: AVL PLOT SCALE: 1"=100' DATE: 05/26/95

REVISION DATE:	ROUTE: USH 18	COUNTY: GRANT	DATE: 5-11-95	R/W PROJECT NUMBER: 1660-01-22	NUMBER: 4.9
	0' 100' 200'		GRID FACTOR: .999955	FEDERAL PROJECT NUMBER:	



NOTE: EXISTING HIGHWAY RIGHT OF WAY ESTABLISHED FROM CENTERLINE OF EXISTING PAVEMENT AND USING DIMENSIONS FROM PREVIOUS PROJECT 9572-A.

ACAD FILE: C:\USHER\DRAWINGS\SHO4 ORIGINATOR: AVI PLOT SCALE: 1"=100' DATE: 05/26/95 LEVELS ON: 21, 22, 23, 24, 25, 26, 27



ALUMINUM MONUMENT
 Y 353539.33
 X 1776759.02

ALUMINUM MONUMENT
 NOT LOCATED

STA. 466+07
 EXISTING 3.5'X6' CATTLE PASS
 TO BE REPLACED

STA. 482+70
 EXISTING 3.5'X6' CATTLE PASS
 TO BE EXTENDED

EASEMENT RELEASES, PARCEL 53
 (139) GRANT - LAFAYETTE ELECTRIC COOPERATIVE
 (140) NORTHERN NATURAL GAS COMPANY

EASEMENT RELEASE, PARCEL 52
 NORTHERN NATURAL GAS COMPANY

ROBERT L. &
 SHARON M. WOOD

PAUL H. BECKER

GRANT - LAFAYETTE ELECTRIC COOPERATIVE
 POWER POLE (TYPICAL)

ALUMINUM MONUMENT
 Y 356187.78
 X 1776768.83

ALUMINUM MONUMENT
 Y 356180.01
 X 1779406.19

396.63
 N 73°09'20"E

461+78.38
 178.92'

Y 6 N
 22
 27
 R 4 W

ROBERT L. &
 SHARON M. WOOD

(139) GRANT - LAFAYETTE ELECTRIC COOPERATIVE
 1 POWER POLE

471+00.00
 95.00'

474+00.00
 100.00'

475+00.00
 105.00'

(139) GRANT - LAFAYETTE ELECTRIC COOPERATIVE
 1 POWER POLE

PAUL H. BECKER

Y 6 N
 22 23
 27 26
 R 4 W

460+00'

90° R
 80° R

S 14°34'01"E
 335.61'

632.89'
 S 78°34'02"E

302.03'
 N 83°56'53"E

300.04'
 N 89°38'52"E

201.56'
 S 82°16'21"E

403.11'
 N 83°28'39"E

315.36'
 S 86°40'16"E

191.64'
 S 74°16'24"E

300.00'
 S 89°23'51"E

485+00.00
 60.00'

S 89°23'51"E

465+00

470+00

475+00

480+00

485+00

485+00.00
 60.00'

485+00.00
 60.00'

485+00.00
 60.00'

485+00.00
 60.00'

485+00.00
 60.00'

485+00.00
 60.00'

S 00°12'44" W
 20.65' TO R/L

N 00°12'44" E
 86.25' TO R/L

S 17°04'27" E
 374.84'

N 75°03'57" E
 242.67'

S 89°23'51"E
 300.00'

S 89°41'02"E
 1000.01'

479+00.00
 95.00'

N 71°18'45" E
 105.95'

480+00.00
 60.00' POINT "A"

S 89°23'51"E
 500.00'

S 00°36'09" W
 60.00'

S 86°30'32" E
 595.36'

275.75'

462+66.20
 145.00'

465+00.00
 80.00'

468+00.00
 80.00'

469+00.00
 100.00'

479+00.00
 95.00'

480+00.00
 60.00' POINT "A"

482+00.00
 120.00'

483+25.00
 120.00'

483+25.00
 120.00'

485+00.00
 60.00'

485+00.00
 60.00'

PL.
 STA. 459+96.71

N 00°12'44" E
 2627.94' TO R/W

NW - NE

NE - NE

SE - SW

SW - SE

SE - SE

SW - SW

NE - NW

NW - NE

NE - NE

NW - NW

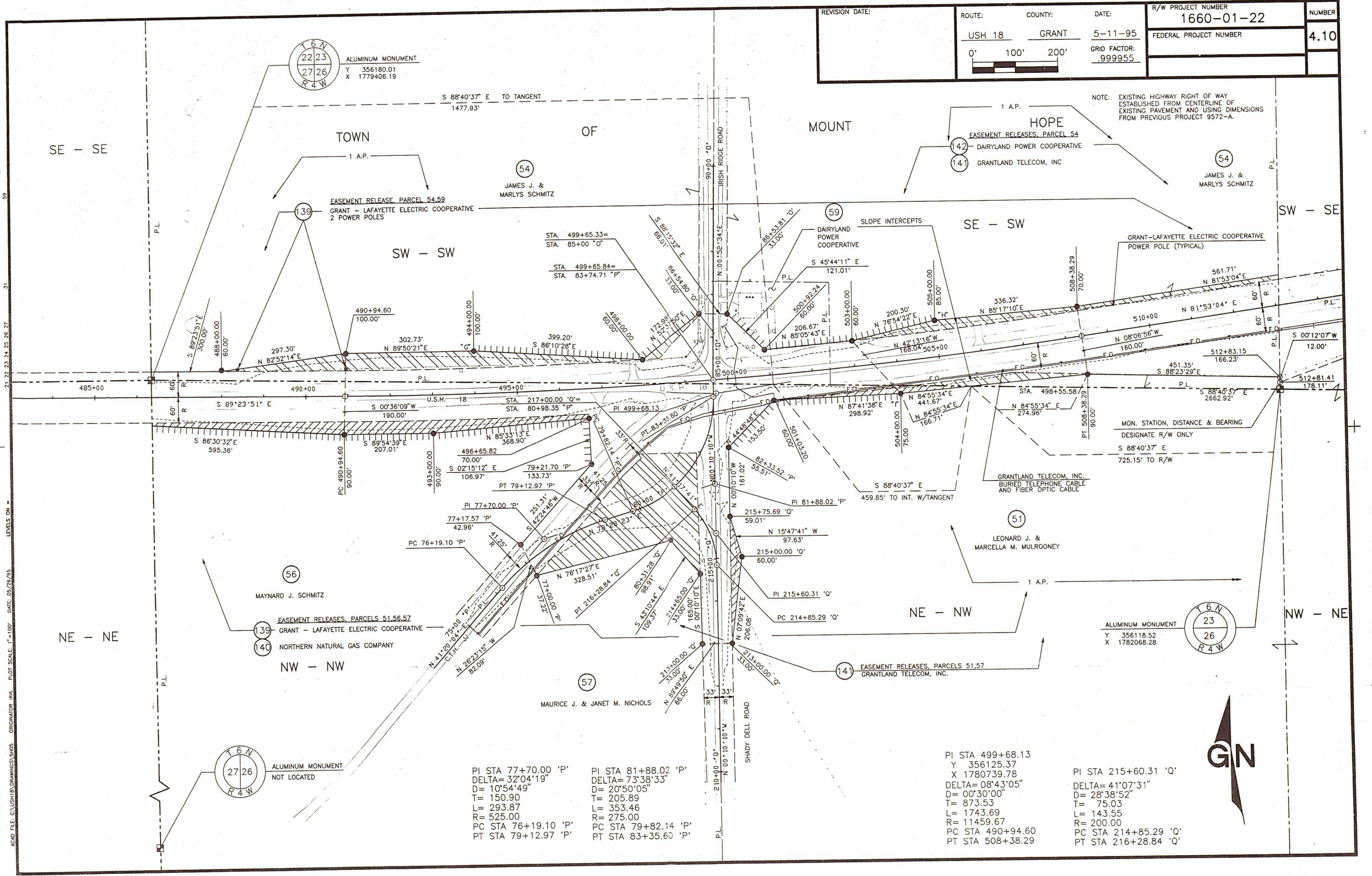
TOWN

OF

GN MOUNT

HOPE

REVISION DATE:	ROUTE:	COUNTY:	DATE:	R/W PROJECT NUMBER	NUMBER
	USH 18	GRANT	5-11-95	1660-01-22	4.10
	0' 100' 200'		GRID FACTOR:	FEDERAL PROJECT NUMBER	
			999955		



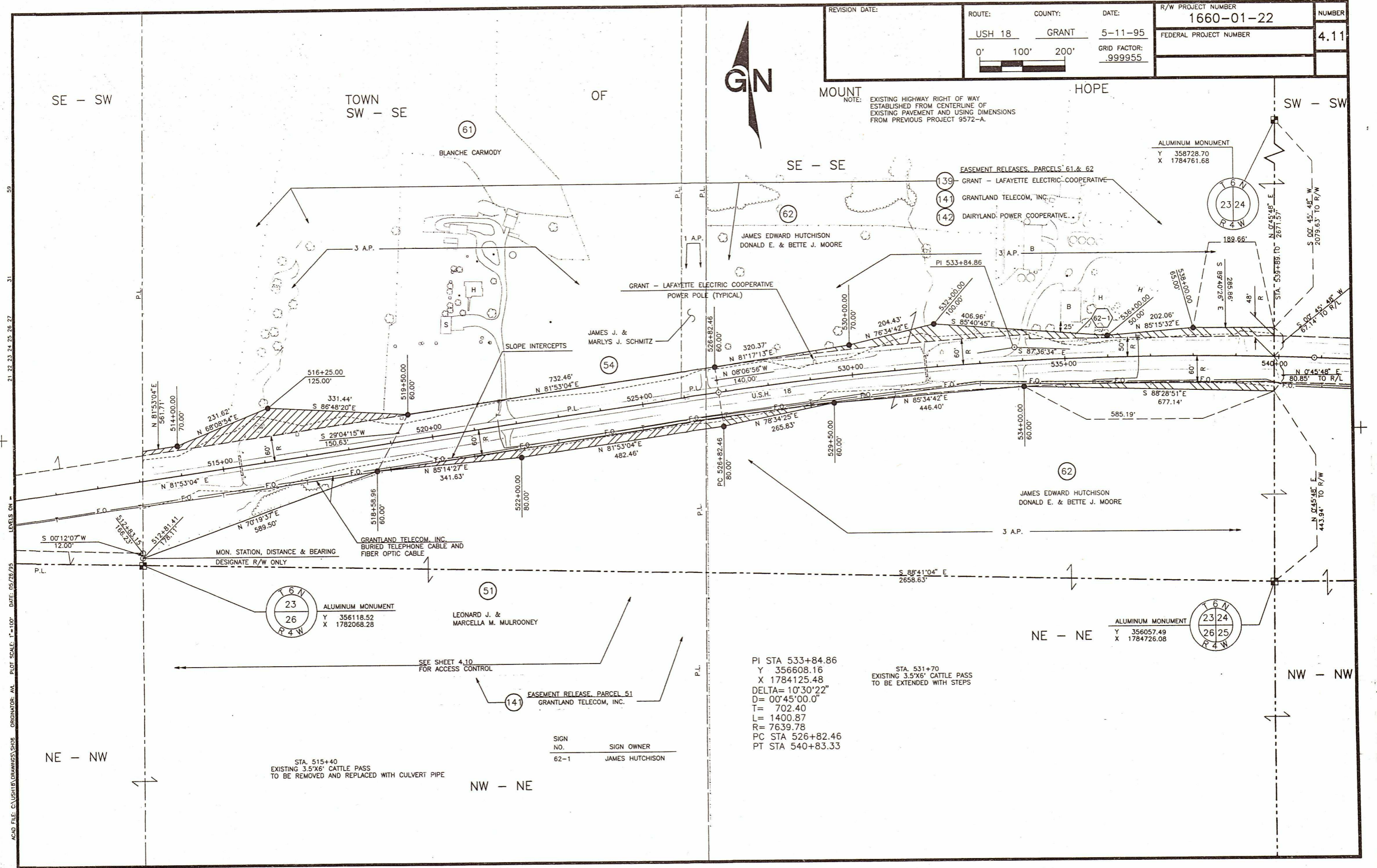
PI STA 77+70.00 'P'	PI STA 81+88.02 'P'
DELTA= 32°04'19"	DELTA= 73°38'33"
D= 10°54'49"	D= 20°50'05"
T= 150.90	T= 205.89
L= 293.87	L= 353.46
R= 525.00	R= 275.00
PC STA 76+19.10 'P'	PC STA 79+82.14 'P'
PT STA 79+12.97 'P'	PT STA 83+35.60 'P'

PI STA 499+68.13	PI STA 215+60.31 'Q'
Y 356125.37	DELTA= 41°07'31"
X 1780739.78	D= 28°38'52"
DELTA= 08°43'05"	T= 75.03
D= 00°30'00"	L= 143.55
T= 873.53	R= 200.00
L= 1743.69	PC STA 214+85.29 'Q'
R= 11459.67	PT STA 216+28.84 'Q'
PC STA 490+94.60	
PT STA 508+38.29	

ACAD FILE: C:\USH18\DRAWINGS\SHDS ORIGINALOR JAW PLOT SCALE: 1"=100' DATE: 05/25/95 LEVELS ON: 21 22 23 24 25 26 27 31 59

REVISION DATE:	ROUTE:	COUNTY:	DATE:	R/W PROJECT NUMBER	NUMBER
	USH 18	GRANT	5-11-95	1660-01-22	4.11
	0' 100' 200'		GRID FACTOR:		
			.999955		
				FEDERAL PROJECT NUMBER	

NOTE: EXISTING HIGHWAY RIGHT OF WAY ESTABLISHED FROM CENTERLINE OF EXISTING PAVEMENT AND USING DIMENSIONS FROM PREVIOUS PROJECT 9572-A.



- EASEMENT RELEASES, PARCELS 61 & 62
- (139) GRANT - LAFAYETTE ELECTRIC COOPERATIVE
 - (141) GRANTLAND TELECOM, INC.
 - (142) DAIRYLAND POWER COOPERATIVE

ALUMINUM MONUMENT
Y 358728.70
X 1784761.68

ALUMINUM MONUMENT
Y 356118.52
X 1782068.28

ALUMINUM MONUMENT
Y 356057.49
X 1784726.08

PI STA 533+84.86
Y 356608.16
X 1784125.48
DELTA= 10°30'22"
D= 00°45'00.0"
T= 702.40
L= 1400.87
R= 7639.78
PC STA 526+82.46
PT STA 540+83.33

STA. 531+70
EXISTING 3.5'X6' CATTLE PASS
TO BE EXTENDED WITH STEPS

SIGN NO.	SIGN OWNER
62-1	JAMES HUTCHISON

STA. 515+40
EXISTING 3.5'X6' CATTLE PASS
TO BE REMOVED AND REPLACED WITH CULVERT PIPE

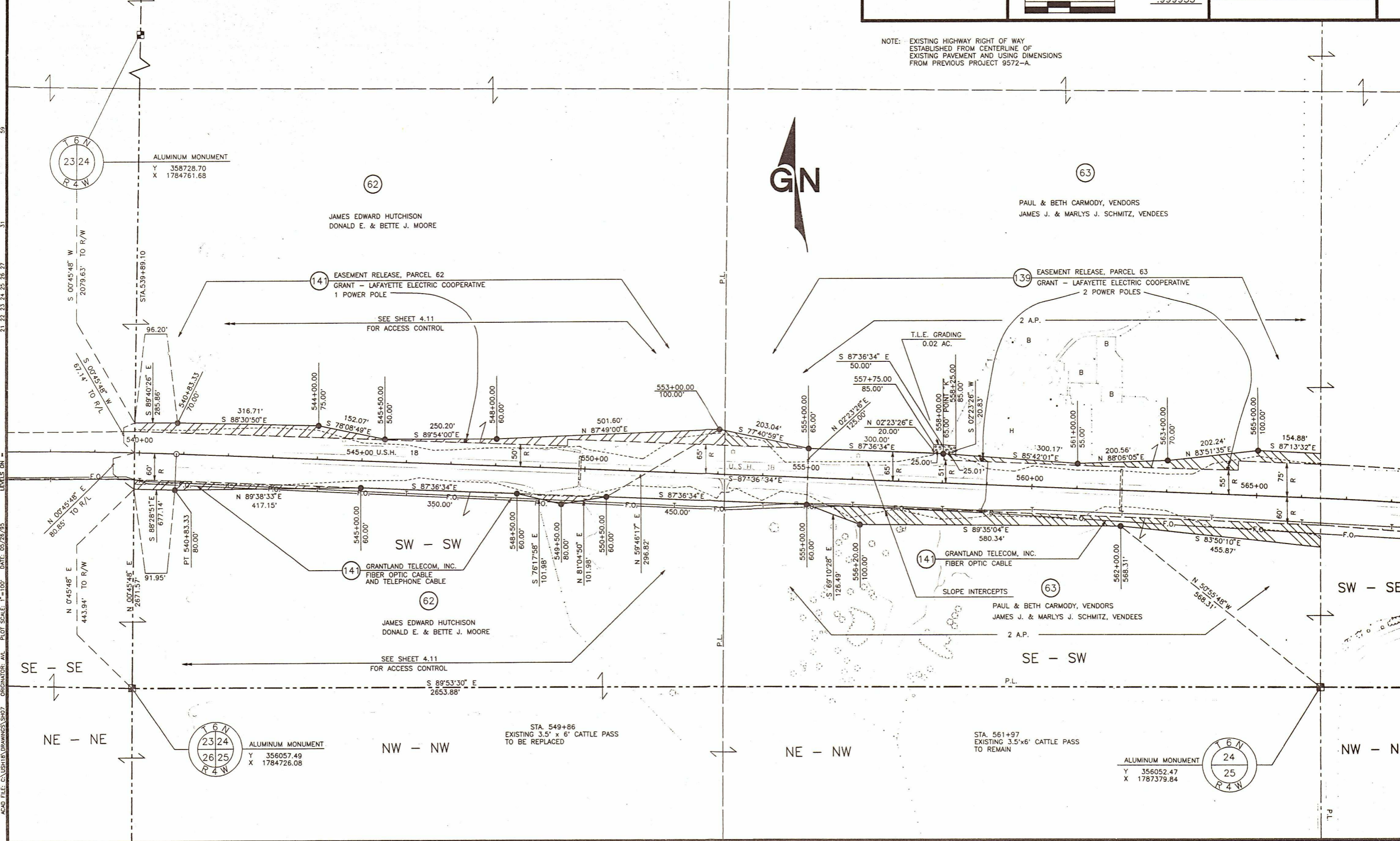
ACAD FILE: C:\USHTB\DRAWINGS\SHOE ORIGINATOR: AVI DATE: 05/26/95 PLOT SCALE: 1"=100' LEVELS ON: 21, 22, 23, 24, 25, 26, 27

TOWN OF MOUNT HOPE

REVISION DATE:	ROUTE: USH 18	COUNTY: GRANT	DATE: 5-11-95	R/W PROJECT NUMBER: 1660-01-22	NUMBER: 4.12
				FEDERAL PROJECT NUMBER:	
			GRID FACTOR: .999955		

NOTE: EXISTING HIGHWAY RIGHT OF WAY ESTABLISHED FROM CENTERLINE OF EXISTING PAVEMENT AND USING DIMENSIONS FROM PREVIOUS PROJECT 9572-A.

ACAD FILE: CA\USHER\DRAWINGS\9107 ORIGINATOR: AVL PLOT SCALE: 1"=100' DATE: 05/26/95
 LEVELS ON: 21, 22, 23, 24, 25, 26, 27
 59
 31
 27



ALUMINUM MONUMENT
 Y 358728.70
 X 1784761.68

ALUMINUM MONUMENT
 Y 356057.49
 X 1784726.08

ALUMINUM MONUMENT
 Y 356052.47
 X 1787379.84



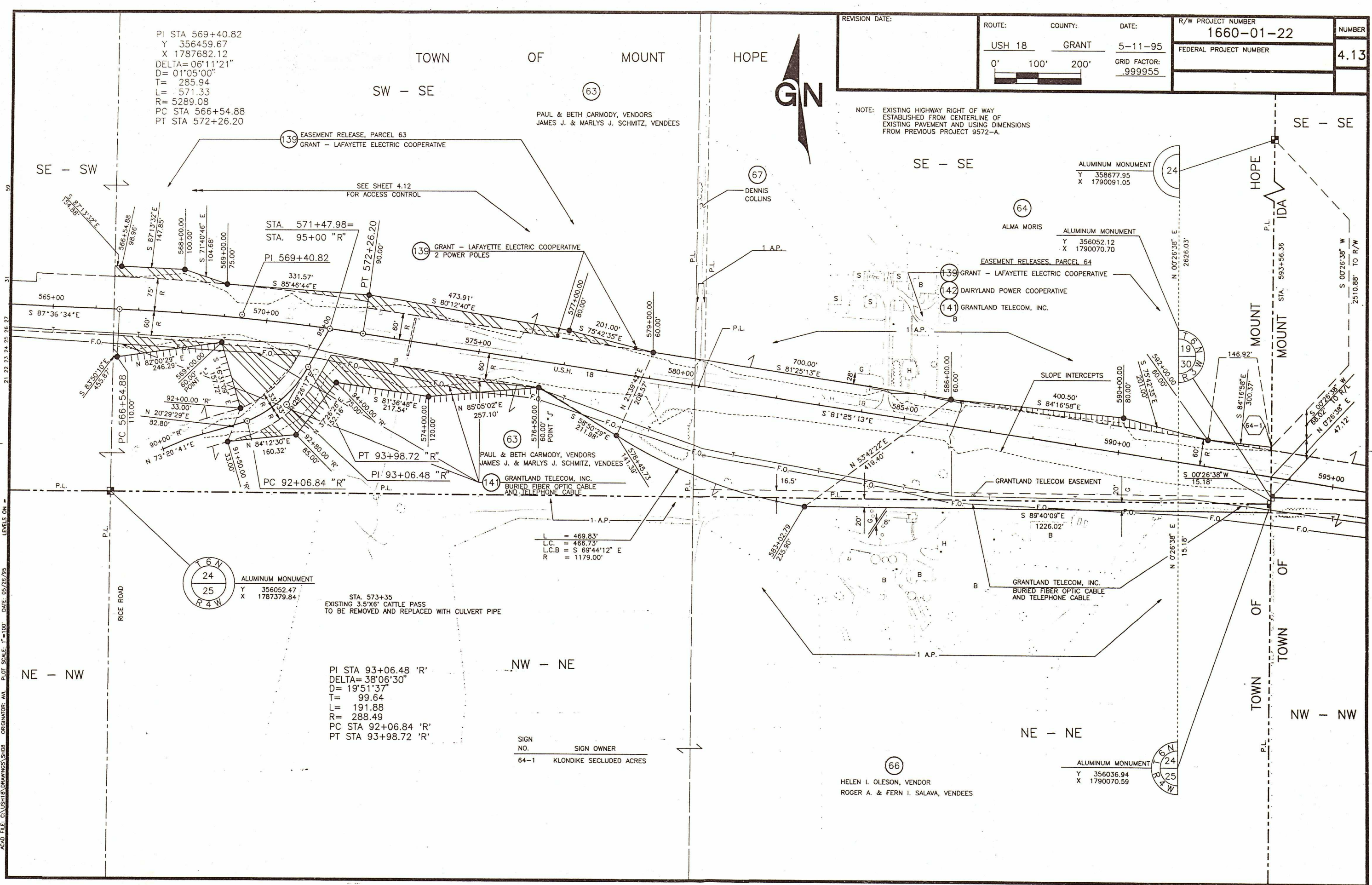
PI STA 569+40.82
 Y 356459.67
 X 1787682.12
 DELTA=06°11'21"
 D=01°05'00"
 T= 285.94
 L= 571.33
 R= 5289.08
 PC STA 566+54.88
 PT STA 572+26.20

TOWN OF MOUNT HOPE
 SW - SE

REVISION DATE:	ROUTE: USH 18	COUNTY: GRANT	DATE: 5-11-95	R/W PROJECT NUMBER: 1660-01-22	NUMBER: 4.13
	0' 100' 200'			FEDERAL PROJECT NUMBER: .999955	

NOTE: EXISTING HIGHWAY RIGHT OF WAY ESTABLISHED FROM CENTERLINE OF EXISTING PAVEMENT AND USING DIMENSIONS FROM PREVIOUS PROJECT 9572-A.

ACAD FILE: C:\USH18\DRAWINGS\SH08 ORIGINAL: AM PLOT SCALE: 1"=100' DATE: 05/26/95 LEVELS ON: 21, 22, 23, 24, 25, 26, 27



ALUMINUM MONUMENT
 Y 356052.47
 X 1787379.84

STA 573+35
 EXISTING 3.5'x6' CATTLE PASS
 TO BE REMOVED AND REPLACED WITH CULVERT PIPE

PI STA 93+06.48 'R'
 DELTA=38°06'30"
 D=19°51'37"
 T= 99.64
 L= 191.88
 R= 288.49
 PC STA 92+06.84 'R'
 PT STA 93+98.72 'R'

SIGN NO. 64-1 SIGN OWNER KLONDIKE SECLUDED ACRES

ALUMINUM MONUMENT
 Y 356036.94
 X 1790070.59

HELEN I. OLESON, VENDOR
 ROGER A. & FERN I. SALAVA, VENDEES

REVISION DATE:	ROUTE: USH 18	COUNTY: GRANT	DATE: 5-11-95	R/W PROJECT NUMBER: 1660-01-22	NUMBER: 4.15
				FEDERAL PROJECT NUMBER:	
	GRID FACTOR: .999955				



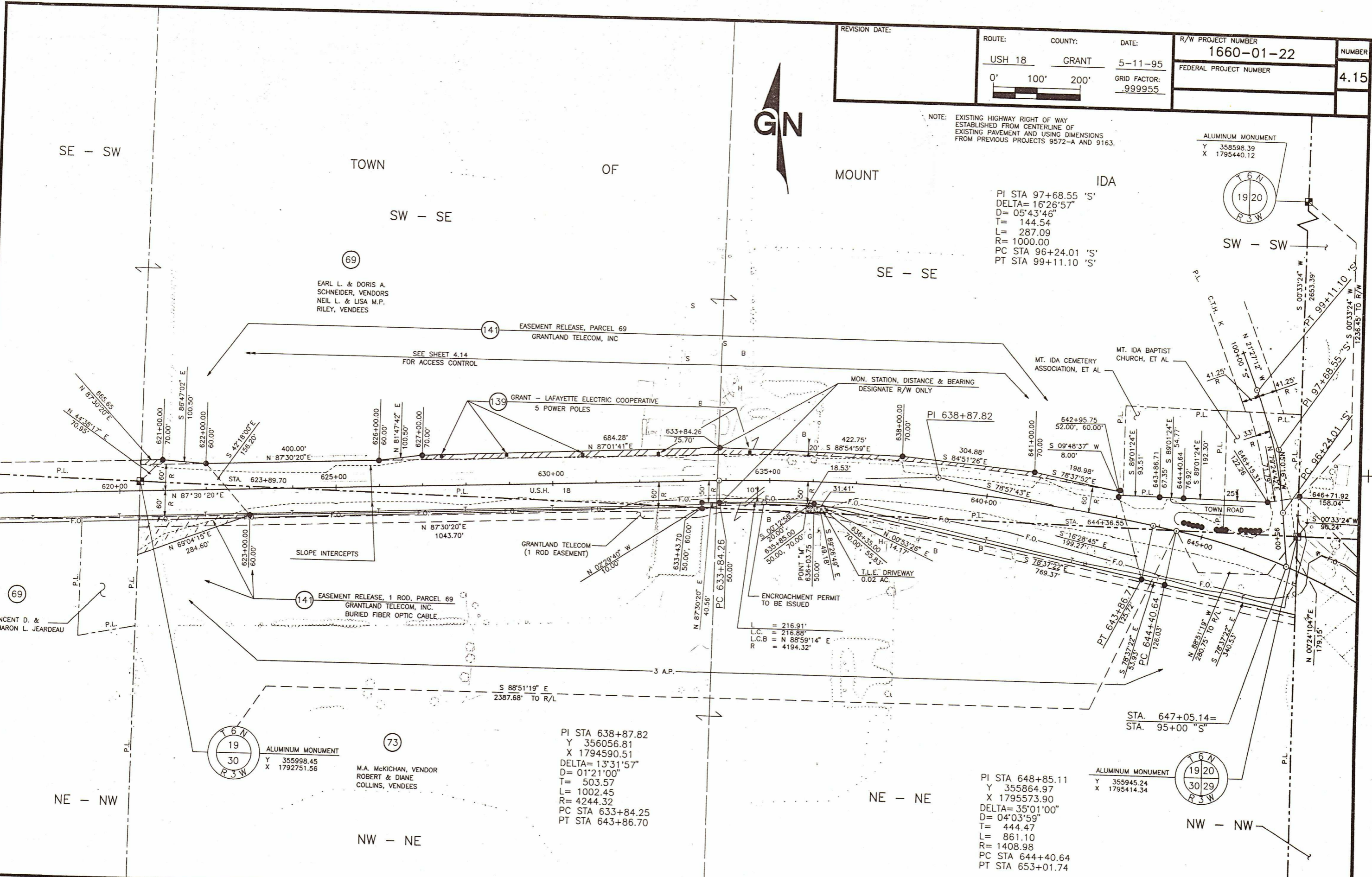
NOTE: EXISTING HIGHWAY RIGHT OF WAY ESTABLISHED FROM CENTERLINE OF EXISTING PAVEMENT AND USING DIMENSIONS FROM PREVIOUS PROJECTS 9572-A AND 9163.

PI STA 97+68.55 'S'
 DELTA= 16°26'57"
 D= 05'43'46"
 T= 144.54
 L= 287.09
 R= 1000.00
 PC STA 96+24.01 'S'
 PT STA 99+11.10 'S'

ALUMINUM MONUMENT
 Y 358598.39
 X 1795440.12



SW - SW



ACAD FILE: C:\USHER\DRAWINGS\SH10 ORIGINATOR: AVI PLOT SCALE: 1"=100' DATE: 05/26/95
 LEVELS ON: 21 22 23 24 25 26 27 31 39

EARL L. & DORIS A. SCHNEIDER, VENDORS
 NEIL L. & LISA M.P. RILEY, VENDEES

141 EASEMENT RELEASE, PARCEL 69
 GRANTLAND TELECOM, INC

SEE SHEET 4.14 FOR ACCESS CONTROL

139 GRANT - LAFAYETTE ELECTRIC COOPERATIVE
 5 POWER POLES

MON. STATION, DISTANCE & BEARING
 DESIGNATE R/W ONLY

MT. IDA CEMETERY
 ASSOCIATION, ET AL

MT. IDA BAPTIST
 CHURCH, ET AL

141 EASEMENT RELEASE, 1 ROD, PARCEL 69
 GRANTLAND TELECOM, INC.
 BURIED FIBER OPTIC CABLE

GRANTLAND TELECOM
 (1 ROD EASEMENT)

ENCROACHMENT PERMIT
 TO BE ISSUED

L = 216.91'
 L.C.B. = 216.88'
 R = N 88°59'14" E
 R = 4194.32'

PI STA 638+87.82
 Y 356056.81
 X 1794590.51
 DELTA= 13°31'57"
 D= 01°21'00"
 T= 503.57
 L= 1002.45
 R= 4244.32
 PC STA 633+84.25
 PT STA 643+86.70

ALUMINUM MONUMENT
 Y 355998.45
 X 1792751.56

M.A. McKICHAN, VENDOR
 ROBERT & DIANE
 COLLINS, VENDEES

PI STA 648+85.11
 Y 355864.97
 X 1795573.90
 DELTA= 35°01'00"
 D= 04°03'59"
 T= 444.47
 L= 861.10
 R= 1408.98
 PC STA 644+40.64
 PT STA 653+01.74

ALUMINUM MONUMENT
 Y 355945.24
 X 1795414.34



NW - NW

KEVIN & DONNA FREYMLER, VENDORS
GERALDINE V. COBERLY, VENDEE

REVISION DATE:

ROUTE: USH 18

COUNTY: GRANT

DATE: 5-11-95

R/W PROJECT NUMBER

1660-01-22

NUMBER

4.16

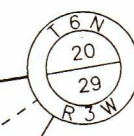
0' 50' 100'

GRID FACTOR:

.999955

FEDERAL PROJECT NUMBER

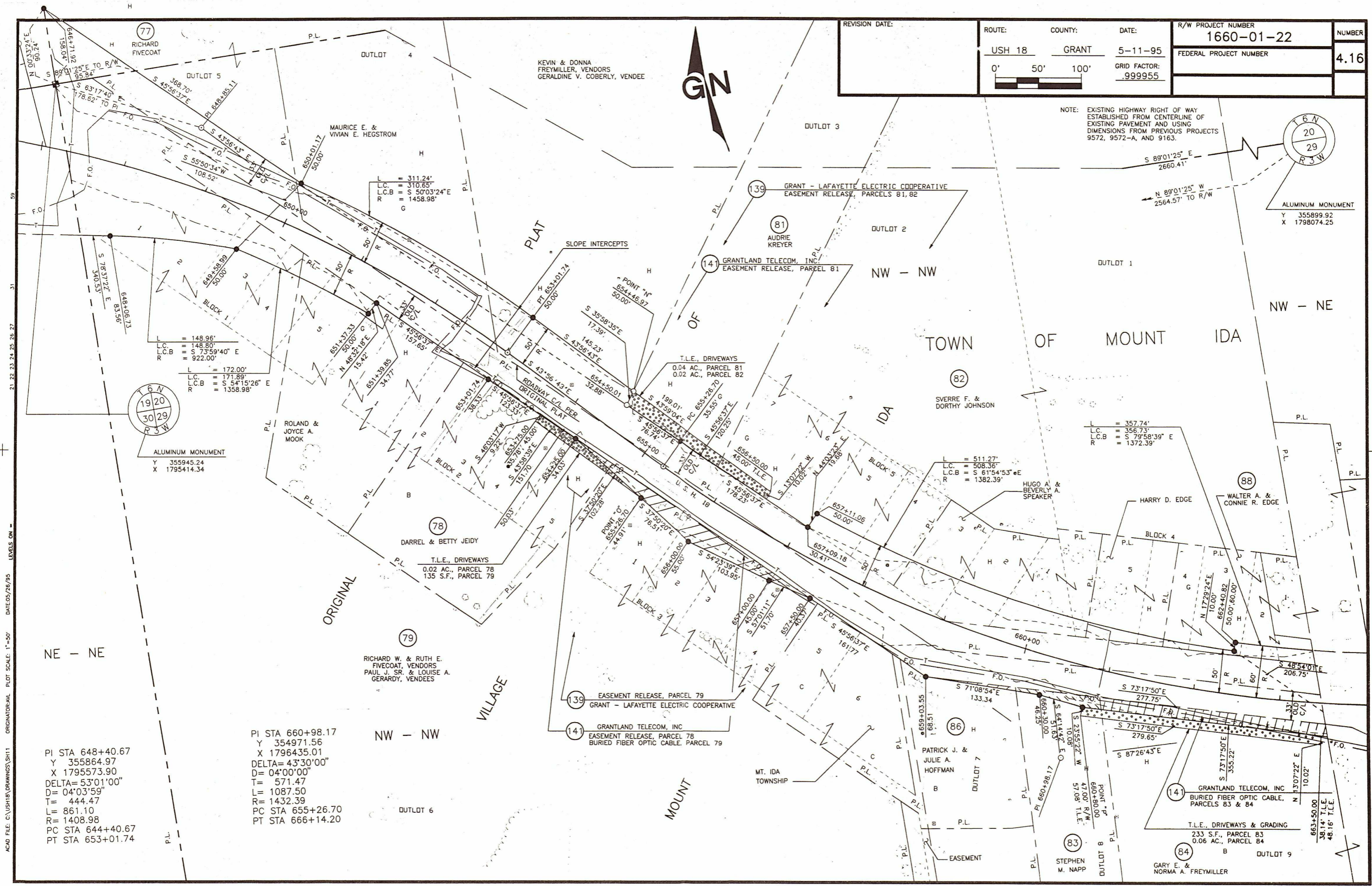
NOTE: EXISTING HIGHWAY RIGHT OF WAY ESTABLISHED FROM CENTERLINE OF EXISTING PAVEMENT AND USING DIMENSIONS FROM PREVIOUS PROJECTS 9572, 9572-A, AND 9163.



ALUMINUM MONUMENT
Y 355899.92
X 1798074.25



ALUMINUM MONUMENT
Y 355945.24
X 1795414.34



21 22 23 24 25 26 27
DATE: 05/26/95
PLOT SCALE: 1"=50'
ORIGINATOR: AVL DRAWINGS/SH11

PI STA 648+40.67
Y 355864.97
X 1795573.90
DELTA= 53°01'00"
D= 04°03'59"
T= 444.47
L= 861.10
R= 1408.98
PC STA 644+40.67
PT STA 653+01.74

PI STA 660+98.17
Y 354971.56
X 1796435.01
DELTA= 43°30'00"
D= 04°00'00"
T= 571.47
L= 1087.50
R= 1432.39
PC STA 655+26.70
PT STA 666+14.20

RICHARD W. & RUTH E. FIVECOAT, VENDORS
PAUL J. SR. & LOUISE A. GERARDY, VENDEES

DARREL & BETTY JEIDY
T.L.E., DRIVEWAYS
0.02 AC., PARCEL 78
135 S.F., PARCEL 79

ROLAND & JOYCE A. MOOK
L.C. = 148.96'
L.C.B. = 148.80'
R = S 73°59'40" E
= 922.00'

MAURICE E. & VIVIAN E. HEGSTROM
L.C. = 311.24'
L.C.B. = 310.65'
R = S 50°03'24" E
= 1458.98'

GRANTLAND TELECOM, INC.
EASEMENT RELEASE, PARCEL 81

GRANT - LAFAYETTE ELECTRIC COOPERATIVE
EASEMENT RELEASE, PARCELS 81, 82

GRANTLAND TELECOM, INC.
EASEMENT RELEASE, PARCEL 78
BURIED FIBER OPTIC CABLE, PARCEL 79

SVERRE F. & DORTHY JOHNSON
L.C. = 511.27'
L.C.B. = 508.36'
R = S 61°54'53" E
= 1382.39'

HUGO A. & BEVERLY A. SPEAKER
L.C. = 357.74'
L.C.B. = 356.73'
R = S 79°58'39" E
= 1372.39'

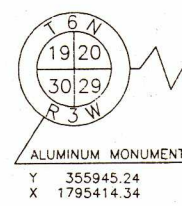
AUDRIE KREYER
L.C. = 357.74'
L.C.B. = 356.73'
R = S 79°58'39" E
= 1372.39'

GRANTLAND TELECOM, INC.
EASEMENT RELEASE, PARCELS 83 & 84

T.L.E., DRIVEWAYS & GRADING
233 S.F., PARCEL 83
0.06 AC., PARCEL 84

REVISION DATE:	ROUTE: USH 18	COUNTY: GRANT	R/W PROJECT NUMBER: 1660-01-22	NUMBER: 4.17
			FEDERAL PROJECT NUMBER:	
	5-11-95			
	0' 50' 100'	GRID FACTOR: .999955		

NOTE: EXISTING HIGHWAY RIGHT OF WAY ESTABLISHED FROM CENTERLINE OF EXISTING PAVEMENT AND USING DIMENSIONS FROM PREVIOUS PROJECT 9572.

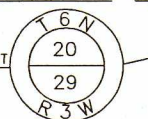


TOWN OF MOUNT IDA S 89°01'25" E 2660.41'

PI STA 660+98.17
Y = 354971.56
X = 1796435.01
DELTA = 43°30'00"
D = 04°00'00"
T = 571.47'
L = 1087.50'
R = 1432.39'
PC STA 655+26.70
PT STA 666+14.20

NE - NW

GN



L = 241.69'
L.C. = 241.45'
L.C.B. = N 57°33'04" E
R = 1561.58'

S 00°33'33" W
631.72' TO PT.

NW - NE

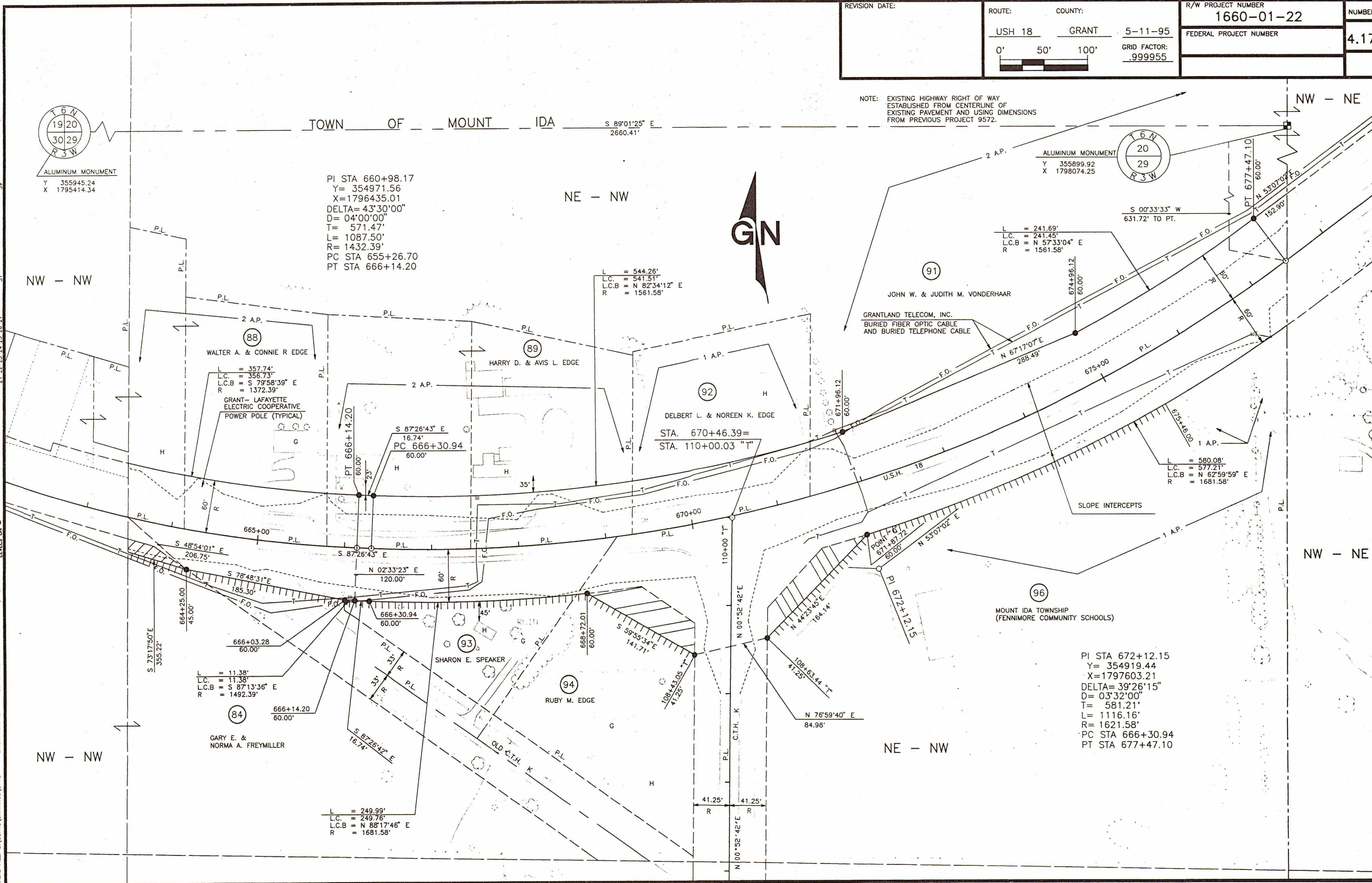
NW - NW

NW - NW

NE - NW

NW - NE

ACAD FILE: C:\USH18\DRAWINGS\SH12 ORIGINAL.PLT DATE: 05/26/95 PLOT SCALE: 1"=50' LEVELS ON: 21, 22, 23, 24, 25, 26, 27



GRANT-LAFAYETTE ELECTRIC COOPERATIVE POWER POLE (TYPICAL)
L = 357.74'
L.C. = 356.73'
L.C.B. = S 79°58'39" E
R = 1372.39'

L = 11.38'
L.C. = 11.38'
L.C.B. = S 87°13'36" E
R = 1492.39'

L = 249.99'
L.C. = 249.76'
L.C.B. = N 88°17'46" E
R = 1681.58'

L = 544.26'
L.C. = 541.51'
L.C.B. = N 82°34'12" E
R = 1561.58'

STA. 670+46.39 =
STA. 110+00.03 "T"

L = 580.08'
L.C. = 577.21'
L.C.B. = N 62°59'59" E
R = 1681.58'

PI STA 672+12.15
Y = 354919.44
X = 1797603.21
DELTA = 39°26'15"
D = 03°32'00"
T = 581.21'
L = 1116.16'
R = 1621.58'
PC STA 666+30.94
PT STA 677+47.10

TOWN OF MOUNT IDA

REVISION DATE:	ROUTE:	COUNTY:	DATE:	R/W PROJECT NUMBER	NUMBER
	USH 18	GRANT	5-11-95	1660-01-22	4.18
	0' 100' 200'		GRID FACTOR: .999955	FEDERAL PROJECT NUMBER	

NOTE: EXISTING HIGHWAY RIGHT OF WAY ESTABLISHED FROM CENTERLINE OF EXISTING PAVEMENT AND USING DIMENSIONS FROM PREVIOUS PROJECT 9572.



JOHN M. & JUDITH M. VONDERHAAR

SEE SHEET 4.17 FOR ACCESS CONTROL

EASEMENT RELEASE, PARCEL 91
GRANTLAND TELECOM

L = 719.26'
L.C. = 713.94'
L.C.B. = N 79°00'31" E
R = 1704.93'

SLOPE INTERCEPTS

L = 23.82'
L.C. = 23.82'
L.C.B. = S 83°54'08" E
R = 1768.33'

SCENIC EASEMENT
GRANTLAND TELECOM, INC.
BURIED TELEPHONE CABLE

EASEMENT RELEASE, PARCEL 99
GRANTLAND TELECOM, INC.

L = 552.55'
L.C. = 549.71'
L.C.B. = N 77°31'42" E
R = 1569.93'

DONALD L. & NORMA JEAN HANSON

CARL I. III & JUDY L. NELSON

MAURICE J. LEFFLER

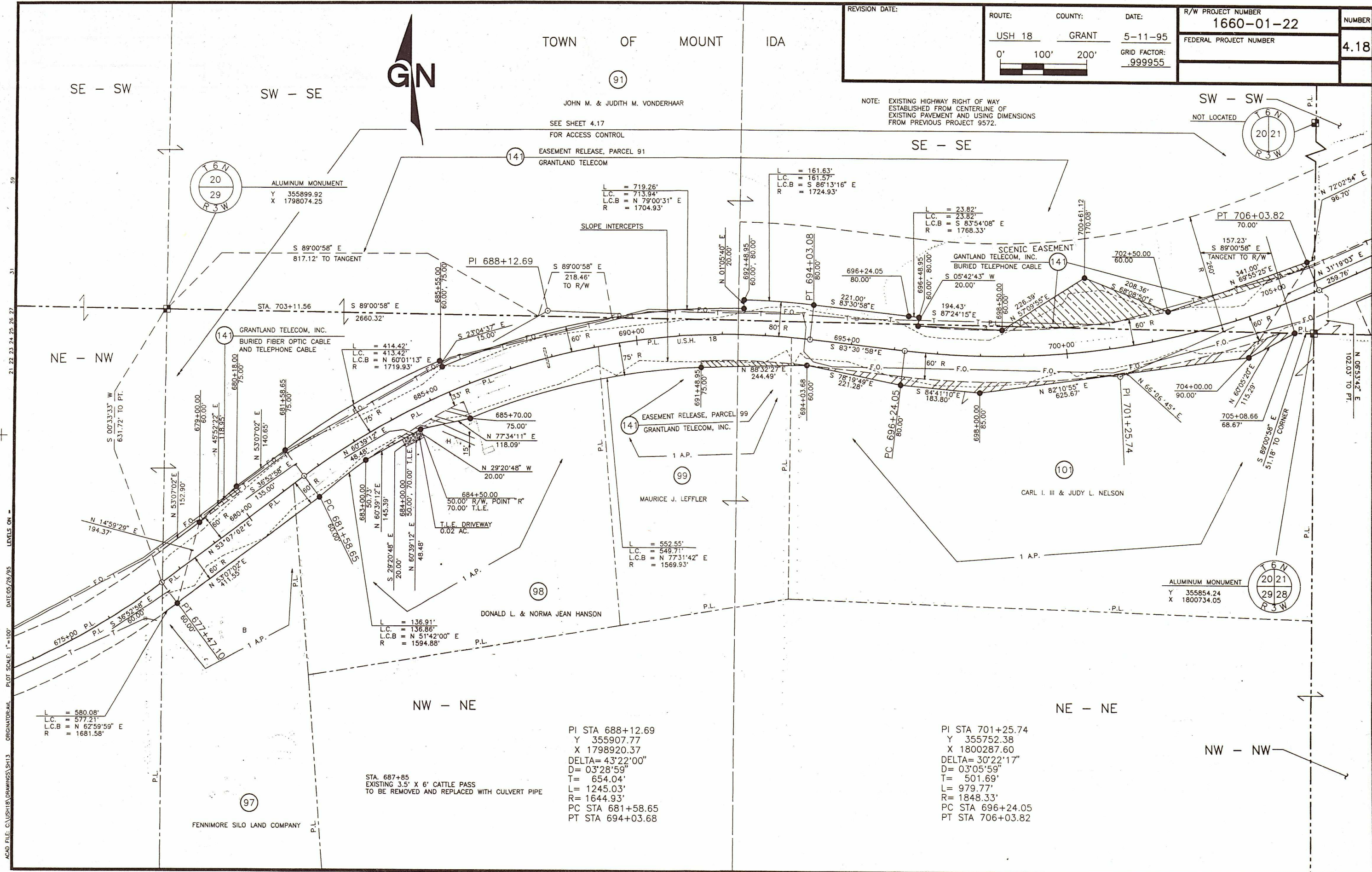
ALUMINUM MONUMENT
Y 355899.92
X 1798074.25

ALUMINUM MONUMENT
Y 355854.24
X 1800734.05

PI STA 688+12.69
Y 355907.77
X 1798920.37
DELTA= 43°22'00"
D= 03'28"59"
T= 654.04'
L= 1245.03'
R= 1644.93'
PC STA 681+58.65
PT STA 694+03.68

PI STA 701+25.74
Y 355752.38
X 1800287.60
DELTA= 30°22'17"
D= 03'05"59"
T= 501.69'
L= 979.77'
R= 1848.33'
PC STA 696+24.05
PT STA 706+03.82

STA. 687+85
EXISTING 3.5' X 6' CATTLE PASS
TO BE REMOVED AND REPLACED WITH CULVERT PIPE



ACAD FILE: C:\USH18\DRAWINGS\SH13 DATE: 05/26/95 PLOT SCALE: 1"=100' ORIGINATOR: AVL LEVELS ON: 21, 22, 23, 24, 25, 26, 27

REVISION DATE:	ROUTE:	COUNTY:	DATE:	R/W PROJECT NUMBER	NUMBER
	USH 18	GRANT	5-11-95	1660-01-22	4.19
	0' 100' 200'		GRID FACTOR:	FEDERAL PROJECT NUMBER	
			.999955		

TOWN OF MOUNT IDA



NOTE: EXISTING HIGHWAY RIGHT OF WAY ESTABLISHED FROM CENTERLINE OF EXISTING PAVEMENT AND USING DIMENSIONS FROM PREVIOUS PROJECT 9572.

PI STA 725+59.39
 Y 356747.39
 X 1802534.28
 DELTA= 28°19'33"
 D= 03°29'59"
 T= 413.12'
 L= 809.35'
 R= 1637.10'
 PC STA 721+46.27
 PT STA 729+55.62

PI STA 741+66.14
 Y 358030.50
 X 1803529.08
 DELTA= 43°54'28"
 D= 03°35'29"
 T= 643.06'
 L= 1222.55'
 R= 1595.31'
 PC STA 735+23.08
 PT STA 747+45.63

SE - SE

NW - SW

NE - SW

SW - SW

SW - NE

SE - SW

NW - SE

ACAD FILE: G:\USHS\DRAWINGS\SH14 ORIGINAL.PLT PLOT SCALE: 1"=100' DATE: 05/26/95 LEVELS ON = 21 22 23 24 25 26 27 31

ALUMINUM MONUMENT
 Y 355899.92
 X 1798074.25

ALUMINUM MONUMENT
 Y 355854.24
 X 1800734.05

CARL I. III & JUDY L. NELSON

EASEMENT RELEASES PARCELS 101, 103
 GRANT - LAFAYETTE ELECTRIC COOPERATIVE.
 GRANTLAND TELECOM, INC.

GRANT LAFAYETTE ELECTRIC COOPERATIVE
 2 POLES

GRANTLAND TELECOM, INC.
 EASEMENT RELEASE, 1 ROD, PARCEL 101
 BURIED FIBER OPTIC & TELEPHONE CABLE

GRANTLAND TELECOM, INC.
 EASEMENT RELEASE, 1 ROD, PARCELS 101, 102
 BURIED TELEPHONE CABLE

CARL I. III & JUDY L. NELSON

CAMERON L. & PAMELA G. ELTS

STA. 721+45
 EXISTING 3.5' X 6' CATTLE PASS
 TO BE EXTENDED

MON. STATION, DISTANCE & BEARING
 DESIGNATE R/W ONLY

IDENTICAL POINTS

P.L.

P.L.

P.L.

P.L.

P.L.

P.L.

P.L.

NOT LOCATED

NOT LOCATED

NOT LOCATED

NOT LOCATED

NOT LOCATED

NOT LOCATED

NOT LOCATED

NOT LOCATED

NOT LOCATED

101

139

141

139

141

141

101

102

101

103

103

P.L.

P.L.

P.L.

P.L.

P.L.

P.L.

P.L.

P.L.

P.L.

P.L.

P.L.

P.L.

P.L.

P.L.

P.L.

P.L.

P.L.

P.L.

P.L.

P.L.

P.L.

P.L.

P.L.

P.L.

P.L.

P.L.

P.L.

P.L.

P.L.

P.L.

P.L.

P.L.

P.L.

P.L.

P.L.

P.L.

P.L.

P.L.

P.L.

P.L.

P.L.

P.L.

P.L.

P.L.

P.L.

P.L.

P.L.

P.L.

P.L.

P.L.

P.L.

P.L.

P.L.

P.L.

P.L.

P.L.

P.L.

P.L.

P.L.

P.L.

P.L.

P.L.

P.L.

P.L.

P.L.

P.L.

P.L.

P.L.

P.L.

P.L.

P.L.

P.L.

P.L.

P.L.

P.L.

P.L.

P.L.

P.L.

P.L.

P.L.

P.L.

P.L.

P.L.

P.L.

P.L.

P.L.

P.L.

P.L.

P.L.

P.L.

P.L.

P.L.

P.L.

P.L.

P.L.

P.L.

P.L.

P.L.

P.L.

P.L.

P.L.

P.L.

P.L.

P.L.

P.L.

P.L.

P.L.

P.L.

P.L.

P.L.

P.L.

P.L.

P.L.

P.L.

P.L.

P.L.

P.L.

P.L.

P.L.

P.L.

P.L.

P.L.

P.L.

P.L.

P.L.

P.L.

P.L.

P.L.

P.L.

P.L.

P.L.

P.L.

P.L.

P.L.

P.L.

P.L.

P.L.

P.L.

P.L.

P.L.

P.L.

P.L.

P.L.

P.L.

P.L.

P.L.

P.L.

P.L.

P.L.

P.L.

P.L.

P.L.

P.L.

P.L.

P.L.

P.L.

P.L.

P.L.

P.L.

P.L.

P.L.

P.L.

P.L.

P.L.

P.L.

P.L.

P.L.

P.L.

P.L.

P.L.

P.L.

P.L.

P.L.

P.L.

P.L.

P.L.

P.L.

P.L.

P.L.

P.L.

P.L.

P.L.

P.L.

P.L.

P.L.

P.L.

P.L.

P.L.

P.L.

P.L.

P.L.

P.L.

P.L.

P.L.

P.L.

P.L.

P.L.

P.L.

P.L.

P.L.

P.L.

P.L.

P.L.

P.L.

P.L.

P.L.

P.L.

P.L.

P.L.

P.L.

P.L.

P.L.

P.L.

P.L.

P.L.

P.L.

P.L.

P.L.

P.L.

P.L.

P.L.

P.L.

P.L.

P.L.

P.L.

P.L.

P.L.

P.L.

P.L.

P.L.

P.L.

P.L.

P.L.

P.L.

P.L.

P.L.

P.L.

P.L.

P.L.

P.L.

P.L.

P.L.

P.L.

P.L.

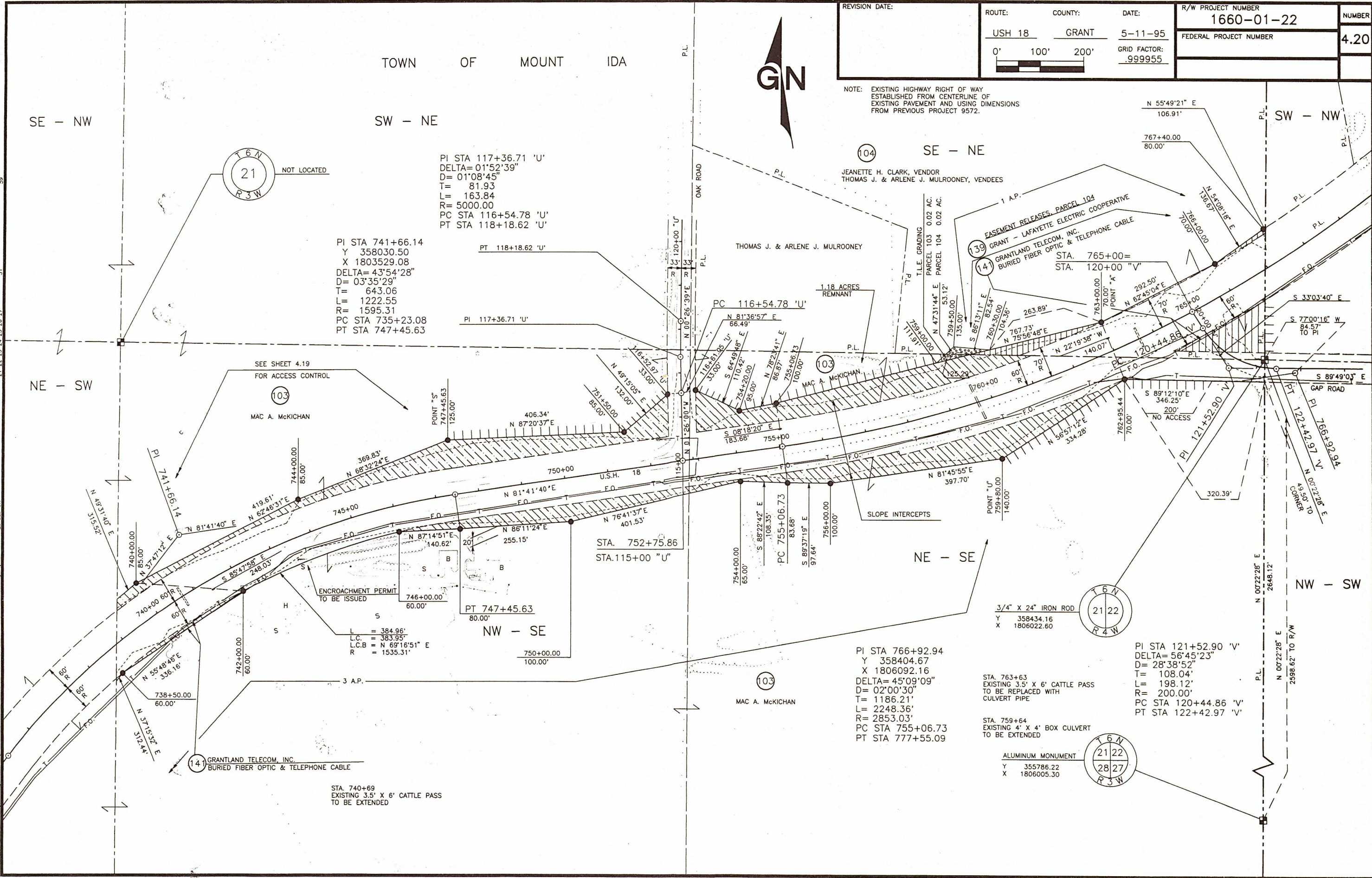
P.L.

P.L.

ACAD FILE: G:\USHSIB\DRAWINGS\SH15 ORIGINAL.DWG PLOT SCALE: 1"=100' DATE: 05/26/95 LEVELS ON: 21 22 23 24 25 26 27 31

REVISION DATE:	ROUTE:	COUNTY:	DATE:	R/W PROJECT NUMBER	NUMBER
	USH 18	GRANT	5-11-95	1660-01-22	4.20
				FEDERAL PROJECT NUMBER	
			GRID FACTOR:		
			.999955		

NOTE: EXISTING HIGHWAY RIGHT OF WAY ESTABLISHED FROM CENTERLINE OF EXISTING PAVEMENT AND USING DIMENSIONS FROM PREVIOUS PROJECT 9572.



PI STA 117+36.71 'U'
 DELTA= 01°52'39"
 D= 01'08'45"
 T= 81.93
 L= 163.84
 R= 5000.00
 PC STA 116+54.78 'U'
 PT STA 118+18.62 'U'

PI STA 741+66.14
 Y 358030.50
 X 1803529.08
 DELTA= 43°54'28"
 D= 03'35'29"
 T= 643.06
 L= 1222.55
 R= 1595.31
 PC STA 735+23.08
 PT STA 747+45.63

STA. 752+75.86
 STA. 115+00 "U"

L = 384.96'
 L.C. = 383.95'
 L.C.B = N 69°16'51" E
 R = 1535.31'

PI STA 766+92.94
 Y 358404.67
 X 1806092.16
 DELTA= 45°09'09"
 D= 02°00'30"
 T= 1186.21'
 L= 2248.36'
 R= 2853.03'
 PC STA 755+06.73
 PT STA 777+55.09

PI STA 121+52.90 'V'
 DELTA= 56°45'23"
 D= 28'38'52"
 T= 108.04'
 L= 198.12'
 R= 200.00'
 PC STA 120+44.86 'V'
 PT STA 122+42.97 'V'

STA. 740+69
 EXISTING 3.5' X 6' CATTLE PASS
 TO BE EXTENDED

STA. 763+63
 EXISTING 3.5' X 6' CATTLE PASS
 TO BE REPLACED WITH
 CULVERT PIPE

STA. 759+64
 EXISTING 4' X 4' BOX CULVERT
 TO BE EXTENDED

ALUMINUM MONUMENT
 Y 355786.22
 X 1806005.30

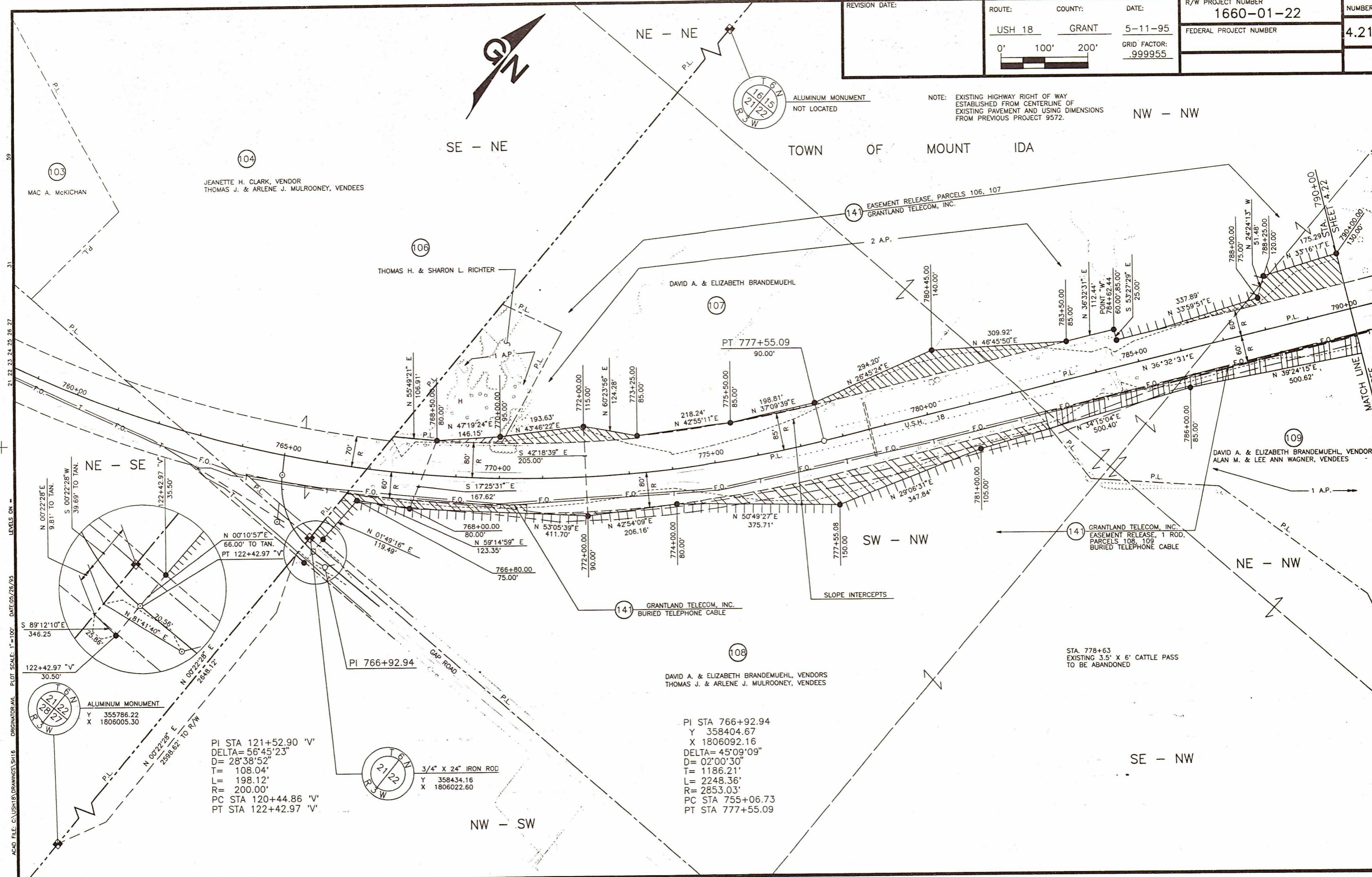
T 6 N
 R 3 W
 21
 NOT LOCATED

T 6 N
 R 4 W
 21 22

T 6 N
 R 3 W
 21 22
 28 27

REVISION DATE:	ROUTE: USH 18	COUNTY: GRANT	DATE: 5-11-95	R/W PROJECT NUMBER: 1660-01-22	NUMBER: 4.21
	0' 100' 200'			FEDERAL PROJECT NUMBER:	
				GRD FACTOR: .999955	

NOTE: EXISTING HIGHWAY RIGHT OF WAY ESTABLISHED FROM CENTERLINE OF EXISTING PAVEMENT AND USING DIMENSIONS FROM PREVIOUS PROJECT 9572.



ACAD FILE: C:\USH18\DRAWINGS\SH16 ORIGINAL DATE: 05/26/95 PLOT SCALE: 1"=100' LEVELS ON: 21, 22, 23, 24, 25, 26, 27, 31, 59

PI STA 121+52.90 'V'
 DELTA= 56°45'23"
 D= 28°38'52"
 T= 108.04'
 L= 198.12'
 R= 200.00'
 PC STA 120+44.86 'V'
 PT STA 122+42.97 'V'

3/4" X 24" IRON ROD
 Y 358434.16
 X 1806022.60

PI STA 766+92.94
 Y 358404.67
 X 1806092.16
 DELTA= 45°09'09"
 D= 02°00'30"
 T= 1186.21'
 L= 2248.36'
 R= 2853.03'
 PC STA 755+06.73
 PT STA 777+55.09

STA. 778+63
 EXISTING 3.5' X 6' CATTLE PASS
 TO BE ABANDONED

REVISION DATE:	ROUTE:	COUNTY:	DATE:	R/W PROJECT NUMBER	NUMBER
	USH 18	GRANT	5-11-95	1660-01-22	4.22
	0' 100' 200'		GRID FACTOR:		
			.999955		

PI STA 800+83.57
 Y 361228.34
 X 1808184.75
 DELTA= 46°19'11"
 D= 03'33'59"
 T= 687.21'
 L= 1298.74'
 R= 1606.50'
 PC STA 793+96.36
 PT STA 806+95.10

NOTE: EXISTING HIGHWAY RIGHT OF WAY ESTABLISHED FROM CENTERLINE OF EXISTING PAVEMENT AND USING DIMENSIONS FROM PREVIOUS PROJECT 9572 AND F017-1(23).

TOWN OF MOUNT IDA

SW - SW

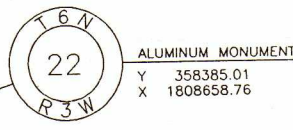
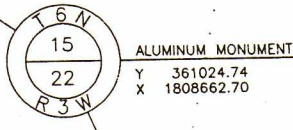
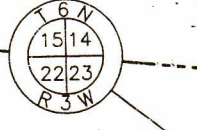
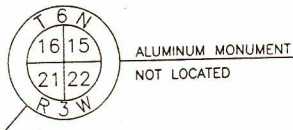
SE - SW

SW - SE

NE - NW

NW - NE

NE - NE



PI STA 128+74.44 'W'
 DELTA= 46°35'09"
 D= 47°44'47"
 T= 51.66'
 L= 97.57'
 R= 120.00'
 PC STA 128+22.78 'W'
 PT STA 129+20.35 'W'

59
 31
 21 22 23 24 25 26 27
 LEVELS ON -
 DATE: 05/26/95
 PLOT SCALE: 1"=100'
 ORIGINATOR: AVL
 ACAD FILE: C:\USHER\DRAWINGS\8117

(107)
 DAVID A. & ELIZABETH BRANDEMUEHL

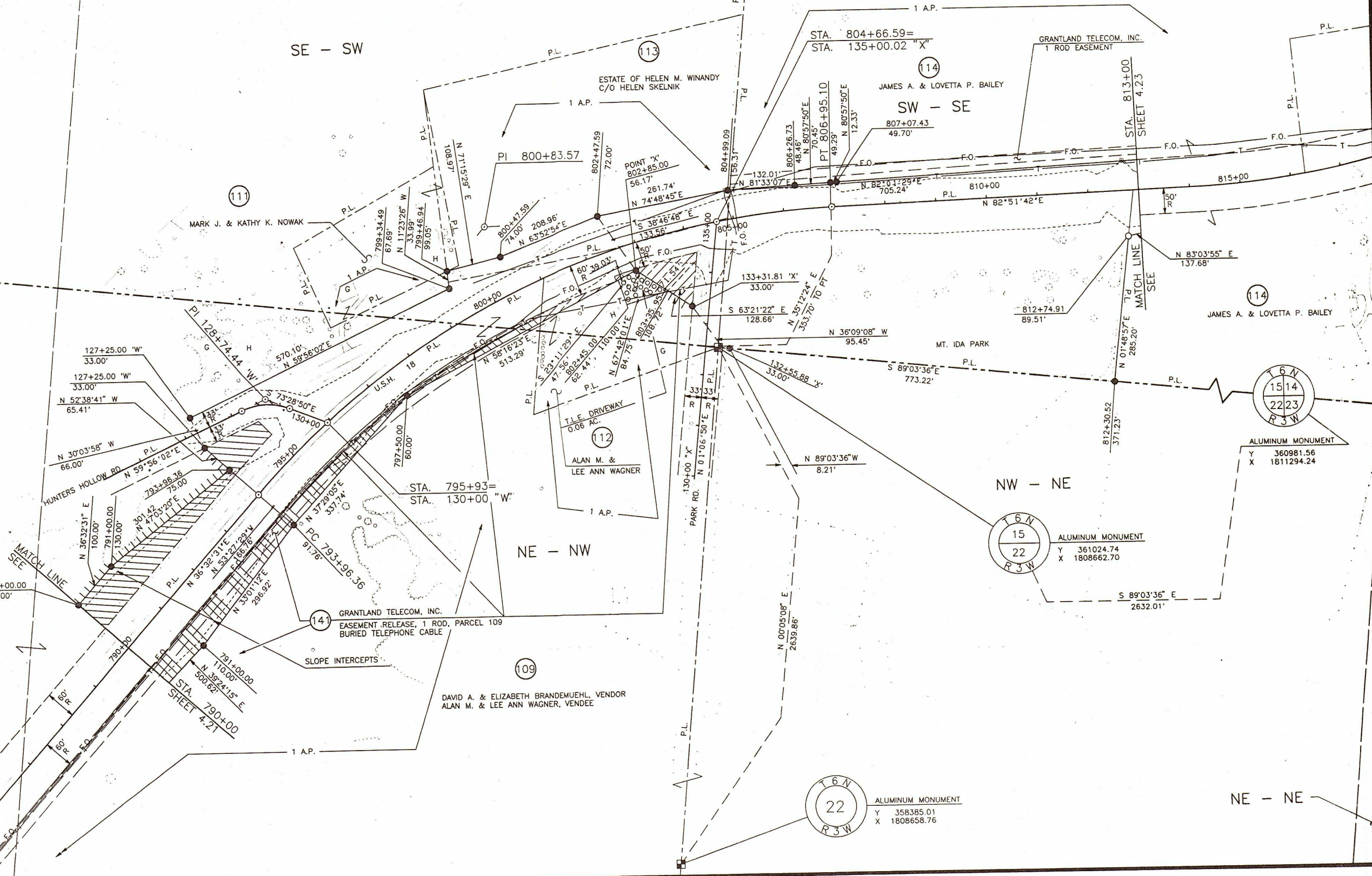
(111)
 MARK J. & KATHY K. NOWAK

(112)
 ALAN M. & LEE ANN WAGNER

(109)
 DAVID A. & ELIZABETH BRANDEMUEHL, VENDOR
 ALAN M. & LEE ANN WAGNER, VENDEE

(114)
 JAMES A. & LOVETTA P. BAILEY

(114)
 JAMES A. & LOVETTA P. BAILEY

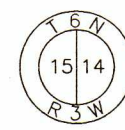


TOWN OF MOUNT IDA



REVISION DATE:	ROUTE: USH 18	COUNTY: GRANT	DATE: 5-11-95	R/W PROJECT NUMBER: 1660-01-22	NUMBER: 4.23
	0' 100' 200'		GRID FACTOR: .999955	FEDERAL PROJECT NUMBER:	

NOTE: EXISTING HIGHWAY RIGHT OF WAY ESTABLISHED FROM CENTERLINE OF EXISTING PAVEMENT AND USING DIMENSIONS FROM PREVIOUS PROJECT F017-1(23).



1 1/4" X 30" IRON ROD
Y 363614.39
X 1811291.82

PI STA 817+22.47
Y 361441.40
X 1809885.97
DELTA=21°26'13"
D= 03°29'59"
T= 309.88'
L= 612.51'
R= 1637.10'
PC STA 814+12.59
PT STA 820+25.10

STA. 815+16
EXISTING 60" RCCP
TO BE REPLACED WITH CATTLE PASS

GRANTLAND TELECOM, INC.
EASEMENT RELEASE, 1 ROD, PARCELS 114,117,118
BURIED FIBER OPTIC & TELEPHONE CABLE

T.L.E. GRADING
0.02 AC.

STA. 822+20.92=
STA. 140+00 "Z"
STA. 140+00 "Y"

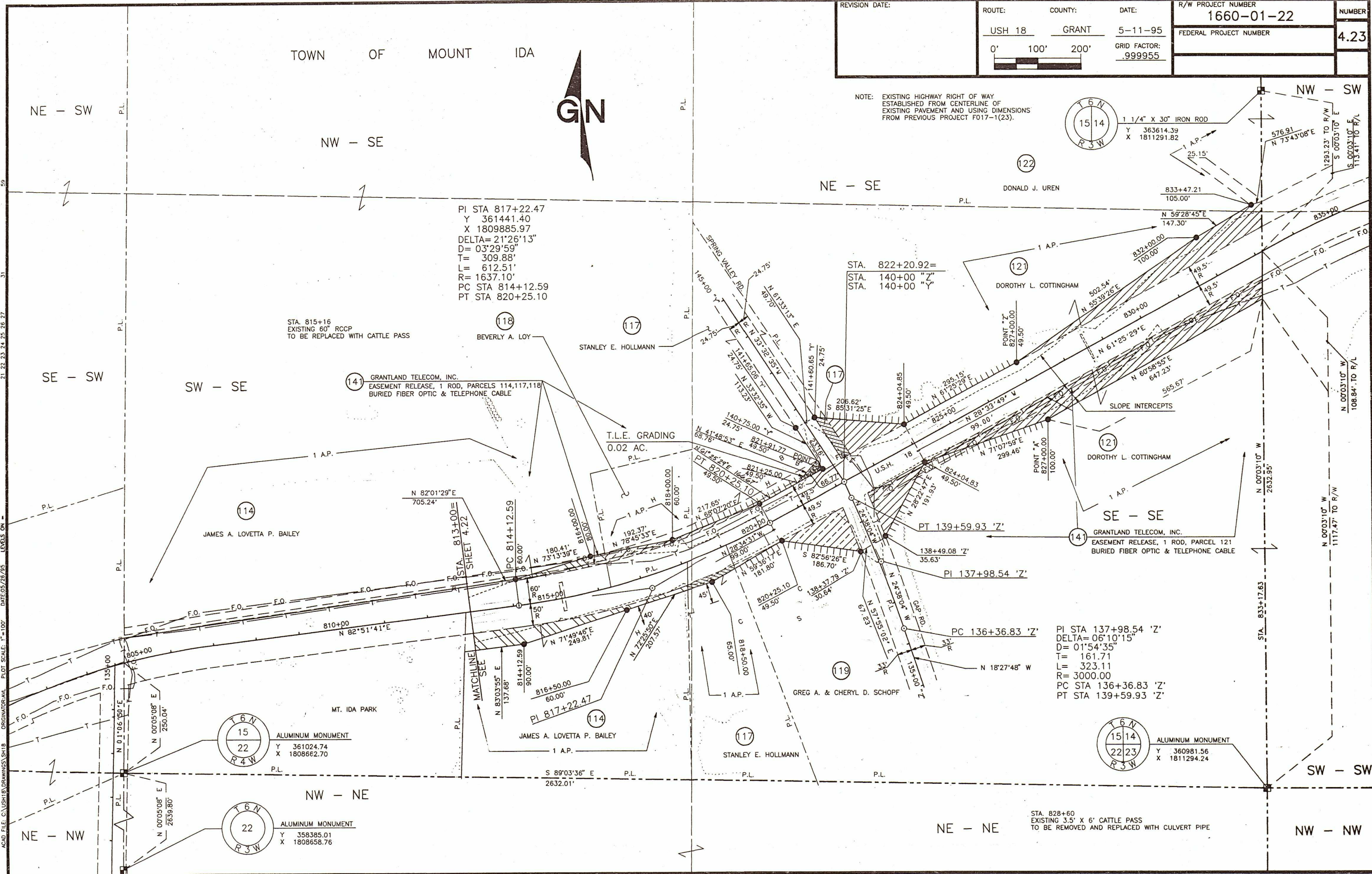
SLOPE INTERCEPTS

GRANTLAND TELECOM, INC.
EASEMENT RELEASE, 1 ROD, PARCEL 121
BURIED FIBER OPTIC & TELEPHONE CABLE

PI STA 137+98.54 'Z'
DELTA= 06°10'15"
D= 01°54'35"
T= 161.71
L= 323.11
R= 3000.00
PC STA 136+36.83 'Z'
PT STA 139+59.93 'Z'

STA. 828+60
EXISTING 3.5' X 6' CATTLE PASS
TO BE REMOVED AND REPLACED WITH CULVERT PIPE

21 22 23 24 25 26 27
DATE: 05/26/95
PLOT SCALE: 1"=100'
ORIGINAL DRAWING: SH18
LEVELS ON



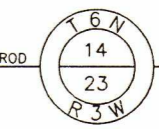
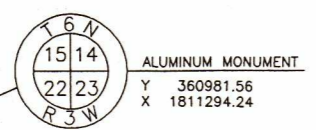
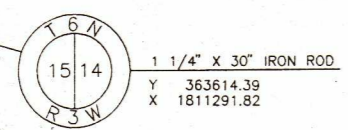
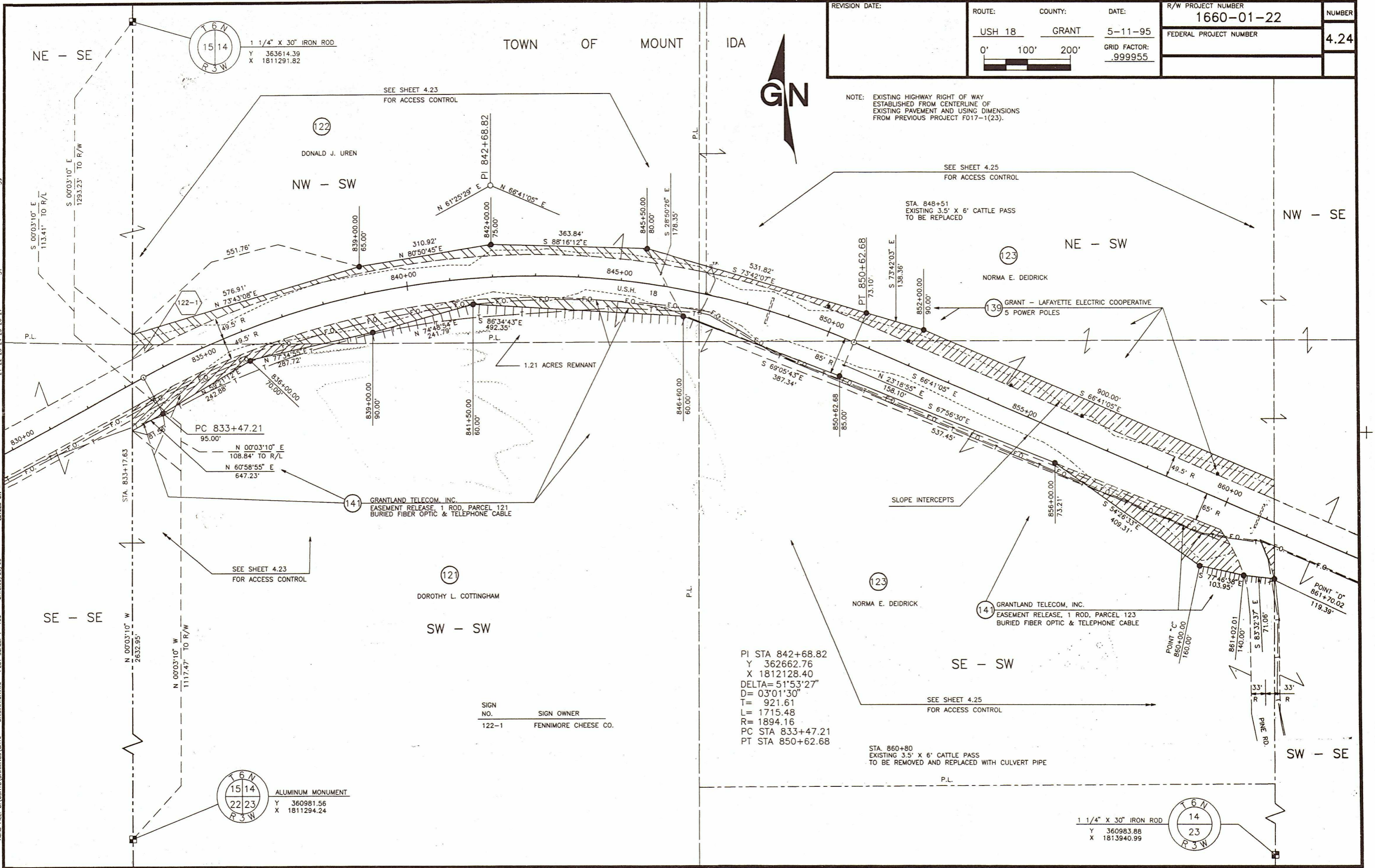
ACAD FILE: C:\USH18\DRAWINGS\SH19 ORIGINATOR:AVL PLOT SCALE: 1"=100' DATE:05/26/95 LEVELS ON: 21, 22, 23, 24, 25, 26, 27, 31, 39

REVISION DATE:	ROUTE:	COUNTY:	DATE:	R/W PROJECT NUMBER	NUMBER
	USH 18	GRANT	5-11-95	1660-01-22	4.24
	0' 100' 200'		GRID FACTOR:	FEDERAL PROJECT NUMBER	
			.999955		

TOWN OF MOUNT IDA



NOTE: EXISTING HIGHWAY RIGHT OF WAY ESTABLISHED FROM CENTERLINE OF EXISTING PAVEMENT AND USING DIMENSIONS FROM PREVIOUS PROJECT F017-1(23).



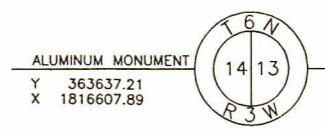
SIGN NO. 122-1 SIGN OWNER FENNIMORE CHEESE CO.

PI STA 842+68.82
Y 362662.76
X 1812128.40
DELTA=51°53'27"
D=03°01'30"
T= 921.61
L= 1715.48
R= 1894.16
PC STA 833+47.21
PT STA 850+62.68

STA. 860+80
EXISTING 3.5' X 6' CATTLE PASS
TO BE REMOVED AND REPLACED WITH CULVERT PIPE

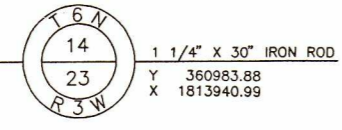
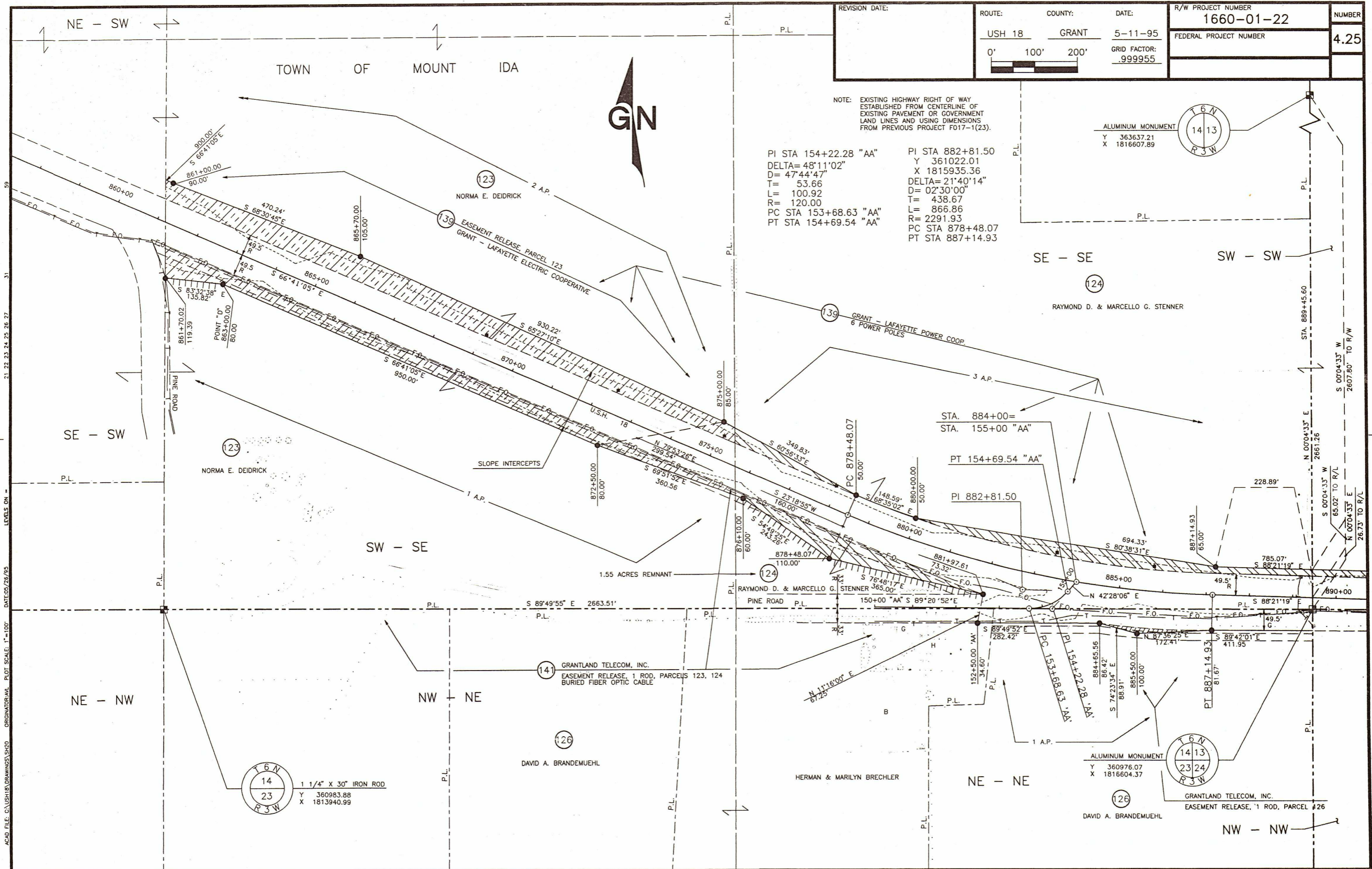
ACAD FILE: C:\USH18\DRAWINGS\SH20 ORIGINAL.DWG PLT SCALE: 1"=100' DATE: 05/26/95 LEVELS ON: 21, 22, 23, 24, 25, 26, 27

REVISION DATE:	ROUTE: USH 18	COUNTY: GRANT	DATE: 5-11-95	R/W PROJECT NUMBER: 1660-01-22	NUMBER: 4.25
			GRID FACTOR: .999955	FEDERAL PROJECT NUMBER:	



NOTE: EXISTING HIGHWAY RIGHT OF WAY ESTABLISHED FROM CENTERLINE OF EXISTING PAVEMENT OR GOVERNMENT LAND LINES AND USING DIMENSIONS FROM PREVIOUS PROJECT F017-1(23).

PI STA 154+22.28 "AA" PI STA 882+81.50
 DELTA= 48°11'02" Y 361022.01
 D= 47'44'47" X 1815935.36
 T= 53.66 DELTA= 21°40'14"
 L= 100.92 D= 02°30'00"
 R= 120.00 T= 438.67
 L= 866.86
 R= 2291.93
 PC STA 153+68.63 "AA" PC STA 878+48.07
 PT STA 154+69.54 "AA" PT STA 887+14.93



(141) GRANTLAND TELECOM, INC.
 EASEMENT RELEASE, 1 ROD, PARCELS 123, 124
 BURIED FIBER OPTIC CABLE

(126) DAVID A. BRANDEMUEHL

HERMAN & MARILYN BRECHLER

(126) GRANTLAND TELECOM, INC.
 EASEMENT RELEASE, 1 ROD, PARCEL #26

NE - SW

TOWN OF MOUNT IDA

GN

SE - SE

SW - SW

SE - SW

SW - SE

NE - NW

NW - NE

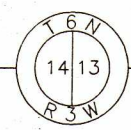
NE - NE

NW - NW

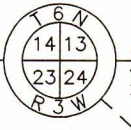
TOWN OF MOUNT IDA

REVISION DATE:	ROUTE: U.S. 18	COUNTY: GRANT	DATE: 5-11-95	R/W PROJECT NUMBER: 1660-01-22	NUMBER: 4.26
	0' 100' 200'		GRID FACTOR: .999955	FEDERAL PROJECT NUMBER:	

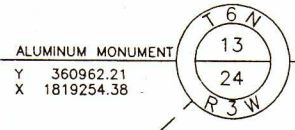
NOTE: EXISTING HIGHWAY RIGHT OF WAY ESTABLISHED FROM CENTERLINE OF EXISTING PAVEMENT OR GOVERNMENT LAND LINE AND USING DIMENSIONS FROM PREVIOUS PROJECT F017-1(23).



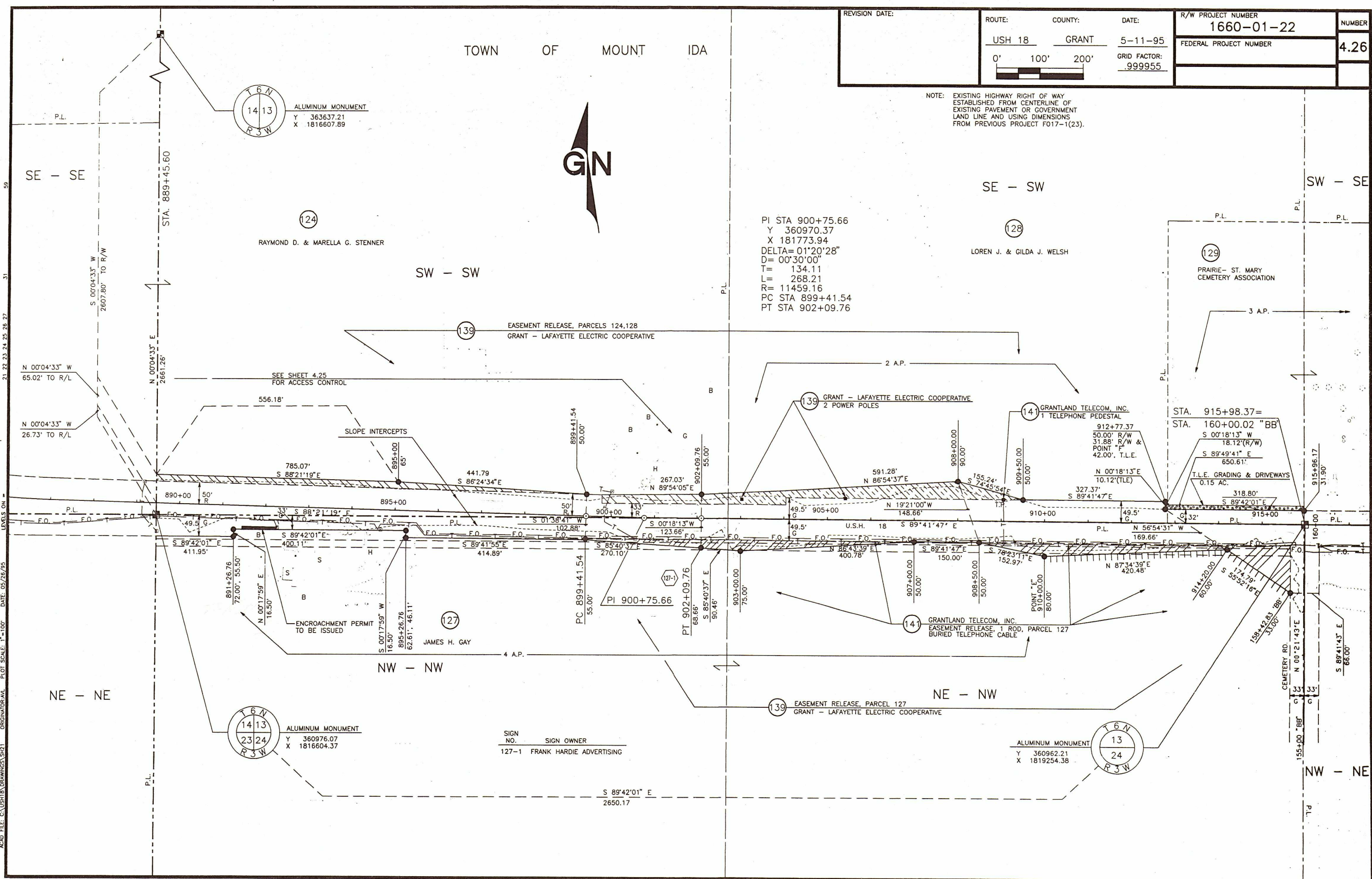
ALUMINUM MONUMENT
Y 363637.21
X 1816607.89



ALUMINUM MONUMENT
Y 360976.07
X 1816604.37



ALUMINUM MONUMENT
Y 360962.21
X 1819254.38



ACAD FILE: C:\USHTA\DRAWINGS\SH21 ORIGINATOR: AX DATE: 05/26/95 PLOT SCALE: 1"=100'

SIGN NO.	SIGN OWNER
127-1	FRANK HARDIE ADVERTISING

