

SCHEDULE OF LANDS & INTERESTS REQUIRED

AREAS SHOWN IN THE TOTAL ACRES COLUMN MAY BE APPROXIMATE AND ARE DERIVED FROM TAX ROLLS OR OTHER AVAILABLE SOURCES AND MAY NOT INCLUDE LANDS OF THE OWNER WHICH ARE NOT CONTIGUOUS TO THE AREA TO BE ACQUIRED.

REVISION DATE:
6-30-97
3-31-98

ROUTE: COUNTY: DATE:
USH 18 GRANT 5-11-95

R/W PROJECT NUMBER
1660-01-22

FEDERAL PROJECT NUMBER

SHEET NUMBER
4.2

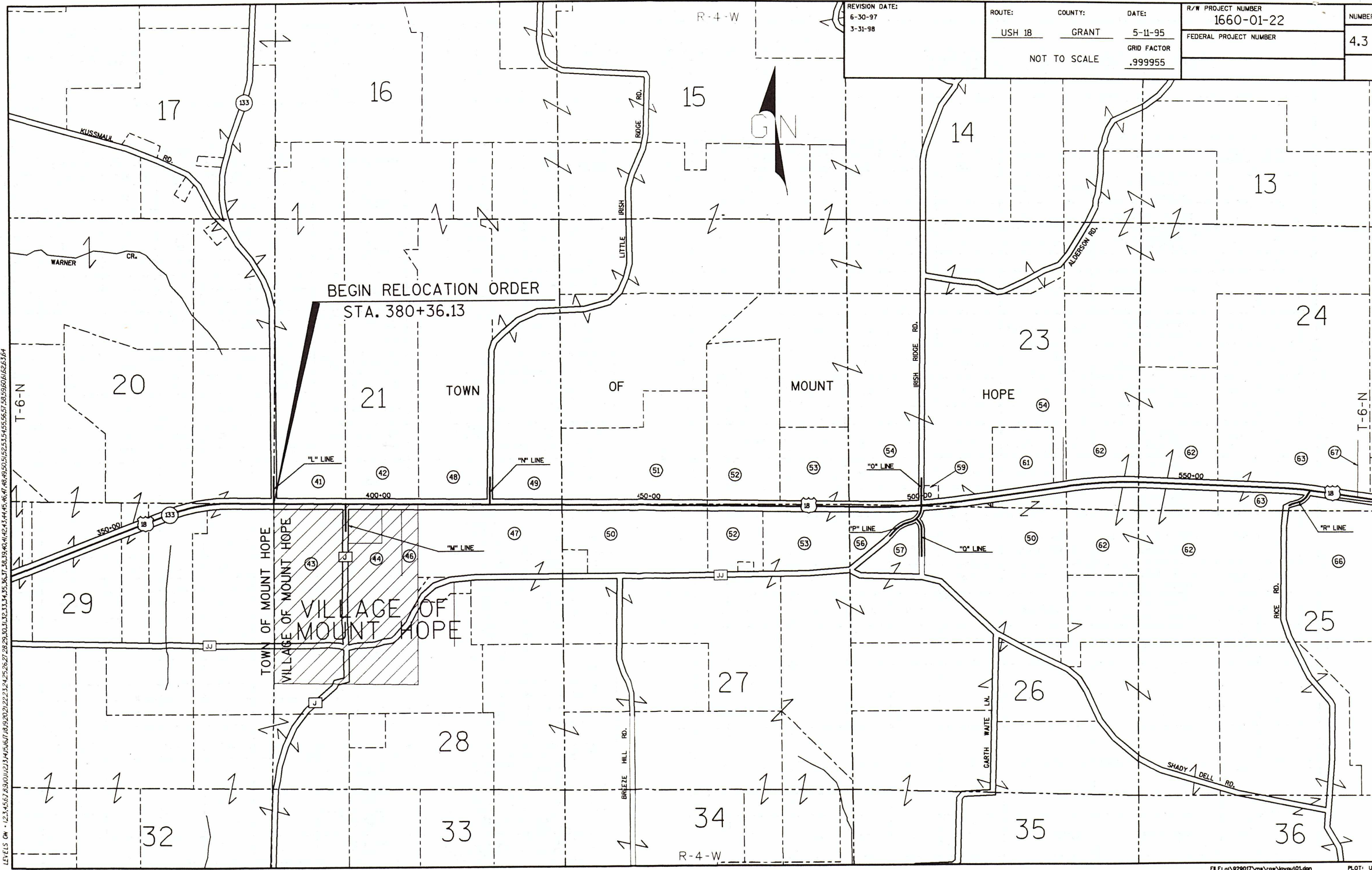
PARCEL NUMBER	SHEET NUMBER	OWNER(S)	INTEREST REQUIRED	TOTAL ACRES	R/W ACRES REQUIRED			TOTAL REMAINING ACRES	ACRES	
					NEW R/W REQUIRED	EXISTING R/W	TOTAL R/W REQUIRED		P.L.E.	T.L.E.
92	4.17	DELBERT L. & NOREEN K. EDGE	FEE, ACCESS RIGHTS	1.00	0.00	0.29	0.29	0.71		
93	4.17	SHARON E. SPEAKER	FEE, ACCESS RIGHTS	1.19	0.00	0.56	0.56	0.63		
94	4.17	RUBY M. EDGE, LIFE ESTATE ELMER R. EDGE	FEE, ACCESS RIGHTS	1.41	0.09	0.32	0.41	1.00		
95										
96	4.16 4.17	MOUNT IDA TOWNSHIP	FEE, ACCESS RIGHTS	6.00	0.07	1.05	1.12	4.88		
97	4.18	FENNIMORE SILO LAND COMPANY	FEE, ACCESS RIGHTS	7.00	0.00	0.53	0.53	6.47		
98	4.18	DONALD L. & NORMA JEAN HANSON	FEE, T.L.E. ACCESS RIGHTS	6.00	0.09	1.07	1.16	4.84		0.02
99	4.18	MAURICE J. & ANNE L. LEFFLER	FEE, ACCESS RIGHTS	6.50	0.06	0.70	0.76	5.74		
100										
101	4.18 4.19	CARL I. III & JUDY L. NELSON	FEE, ACCESS RIGHTS	117.35	1.02	9.81	10.83	106.52		
102	4.19	CAMERON L. & PAMELA G. ELTS	FEE, ACCESS RIGHTS	20.30	0.08	0.34	0.42	19.88		
103	4.19 4.20	DALLAS G. & HELEN L. CROFT	FEE, T.L.E. ACCESS RIGHTS	244.78	3.68	7.69	11.37	233.41		0.02
104	4.20 4.21	THOMAS J. & ARLENE J. MULROONEY	FEE, T.L.E. ACCESS RIGHTS	281.70	1.59	4.14	5.73	275.97		0.02
105	4.20	MATTHEW M. MUENCH & JOSEPH J. MEUNCH	FEE, ACCESS RIGHTS	35.22	0.43	1.84	2.27	32.95		
106	4.21	THOMAS H. & SHARON L. RICHTER	FEE, ACCESS RIGHTS	1.75	0.03	0.00	0.03	1.72		
107	4.21 4.22	DAVID A. BRANDEMUEHL	FEE, ACCESS RIGHTS	43.77	1.47	5.48	6.95	36.82		
108										
109	4.21 4.22	ALAN M. & LEE ANN WAGNER	FEE, ACCESS RIGHTS	26.15	1.22	2.55	3.77	22.38		
110										
111	4.22	MARK J. NOWAK	ACCESS RIGHTS	1.13	0.00	0.00	0.00	1.13		

PARCEL NUMBER	SHEET NUMBER	OWNER(S)	INTEREST REQUIRED	TOTAL ACRES	R/W ACRES REQUIRED			TOTAL REMAINING ACRES	ACRES	
					NEW R/W REQUIRED	EXISTING R/W	TOTAL R/W REQUIRED		P.L.E.	T.L.E.
112	4.22	ALAN M. & LEE ANN WAGNER	FEE, T.L.E. ACCESS RIGHTS	1.20	0.22	0.67	0.89	0.31		0.06
113	4.22	ESTATE OF HELEN M. WINANDY	FEE, ACCESS RIGHTS	5.00	0.00	0.64	0.64	4.36		
114	4.22 4.23	JAMES A. & LOVETTA P. BAILEY	FEE, T.L.E. ACCESS RIGHTS	73.98	0.12	2.03	2.15	71.83		0.14
115										
116										
117	4.23	STANLEY E. HOLLMAN	FEE, T.L.E. ACCESS RIGHTS	11.30	0.21	1.16	1.37	9.93		0.07
118	4.23	BEVERLY A. LOY	FEE, ACCESS RIGHTS	1.02	0.07	0.25	0.32	0.70		
119										
120										
121	4.23 4.24	DOROTHY L. COTTINGHAM	FEE, ACCESS RIGHTS	69.00	1.75	3.13	4.88	64.12		
122	4.23 4.24	DONALD J. UREN	FEE, ACCESS RIGHTS	398.64	1.17	2.65	3.82	394.82		
123	4.24 4.25	ALBERT H. & ARLENE M. MARTIN	FEE, ACCESS RIGHTS	153.00	4.31	7.49	11.80	141.20		
124	4.25 4.26	DONALD H. & VICKI L. MARISH	FEE, ACCESS RIGHTS	82.00	1.46	4.99	6.45	75.55		
125										
126	4.25	ALBERT H. & ARLENE M. MARTIN	FEE, ACCESS RIGHTS	103.00	0.03	0.74	0.77	102.23		
127	4.26	JAMES H. GAY	FEE, ACCESS RIGHTS	120.00	0.67	2.94	3.61	116.39		
128	4.26	LOREN J. & GILDA J. WELSH	FEE, ACCESS RIGHTS	215.50	0.43	1.10	1.53	213.97		
129	4.26 4.27	CITY OF FENNIMORE	FEE, T.L.E. ACCESS RIGHTS	12.54	0.00	0.67	0.67	11.87		0.15
130										
131	4.27 4.28	GUERDON H. & BARBARA E. GRATZ	FEE, T.L.E. ACCESS RIGHTS	187.8	1.69	4.7	6.39	181.45		0.08
132	4.27	CARL J. WINKERS	FEE, ACCESS RIGHTS	152.46	1.25	2.36	3.61	148.85		
133	4.27	TINA M. KANE	FEE, T.L.E. ACCESS RIGHTS	3.00	0.25	0.47	0.72	2.28		0.06
134										
135										
136	4.28	SOUTHWEST WISCONSIN LIBRARY SYSTEM	FEE, TLE	2.33	0.00	0.38	0.38	1.95		0.01
137										
138										
139	4.6-4.13 4.15, 4.16 4.18-4.20 4.24-4.27	GRANT-LAFAYETTE ELECTRIC COOPERATIVE	RELEASE OF RIGHTS							
140	4.6-4.10 4.13	NORTHERN NATURAL GAS COMPANY	RELEASE OF RIGHTS							
141	4.6-4.7 4.10-4.16 4.18-4.28	GRANTLAND TELECOM, INC.	RELEASE OF RIGHTS							
142	4.10-4.11 4.13-4.14	DAIRYLAND POWER COOPERATIVE	RELEASE OF RIGHTS							

REVISION DATE:
6-30-97
3-31-98

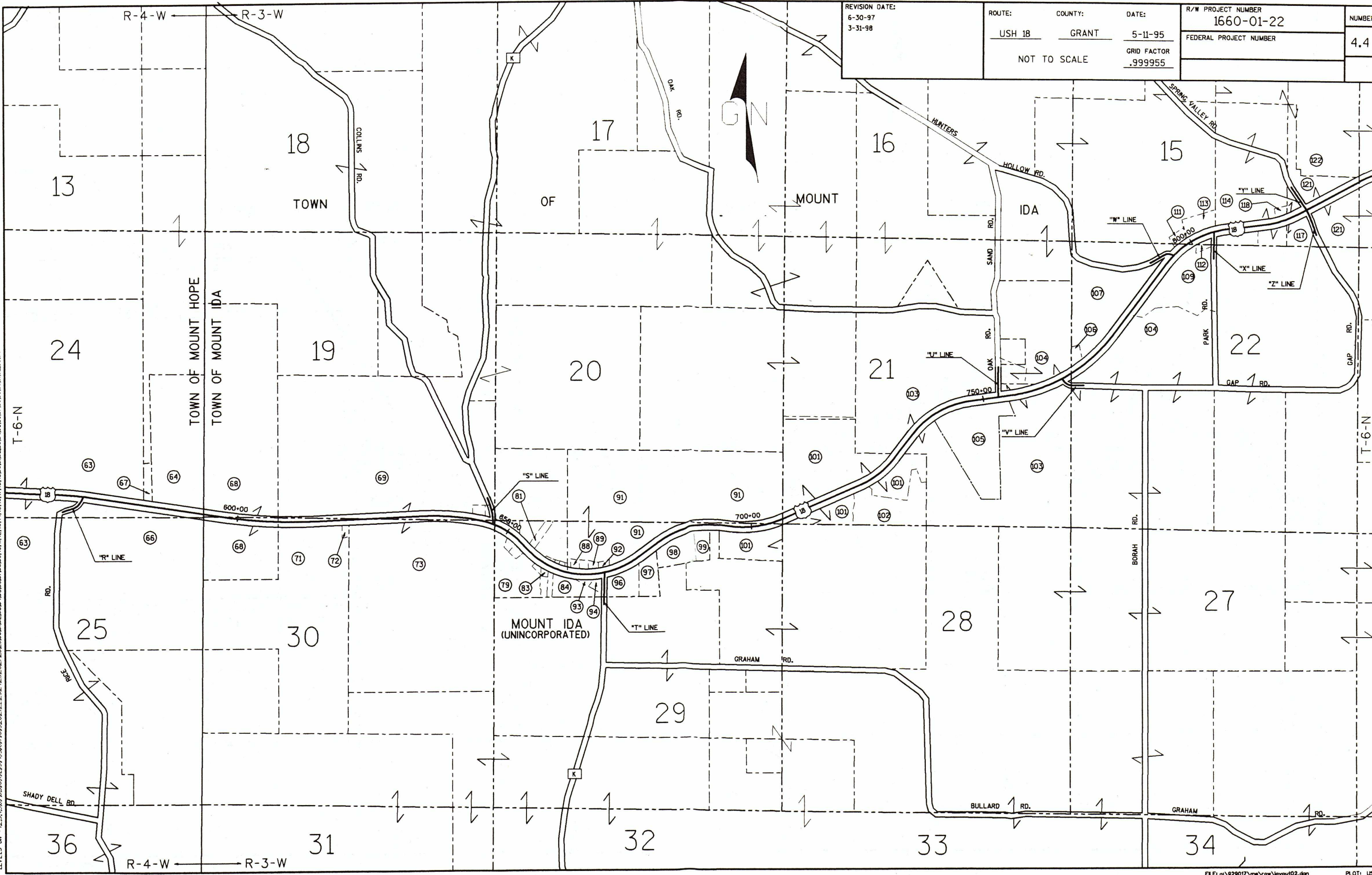
ROUTE: USH 18
COUNTY: GRANT
DATE: 5-11-95
GRID FACTOR: .999955
NOT TO SCALE

R/W PROJECT NUMBER: 1660-01-22
FEDERAL PROJECT NUMBER:
NUMBER: 4.3



LEVELS ON: 12.3, 45.67, 8.9, 0.01, 2.3, 4.5, 6.7, 8.9, 20.2, 22.2, 23.2, 25.2, 26.2, 28.2, 29.3, 30.3, 32.3, 33.3, 35.3, 36.3, 38.3, 39.4, 41.4, 42.4, 44.4, 45.4, 46.4, 48.4, 49.5, 51.5, 52.5, 54.5, 55.5, 56.5, 57.5, 59.5, 60.6, 62.6, 63.6, 64

REVISION DATE: 6-30-97 3-31-98	ROUTE: USH 18	COUNTY: GRANT	DATE: 5-11-95	R/W PROJECT NUMBER 1660-01-22	NUMBER 4.4
	NOT TO SCALE		GRID FACTOR .999955	FEDERAL PROJECT NUMBER	

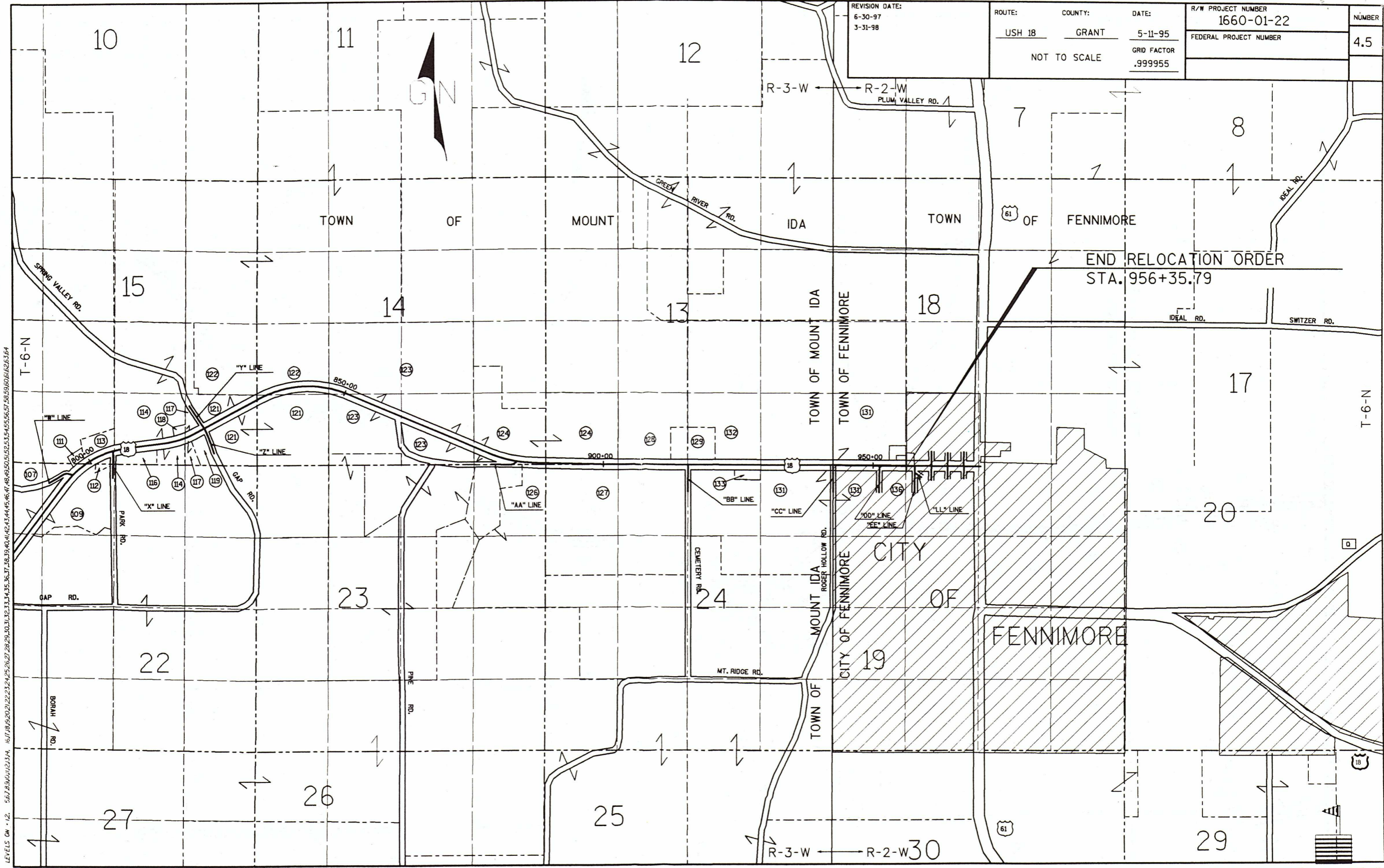


LEVELS ON - 1,2,3,4,5,6,7,8,9,10,11,12,13,14,15,16,17,18,19,20,21,22,23,24,25,26,27,28,29,30,31,32,33,34,35,36,37,38,39,40,41,42,43,44,45,46,47,48,49,50,51,52,53,54,55,56,57,58,59,60,61,62,63,64

REVISION DATE:
6-30-97
3-31-98

ROUTE: COUNTY: DATE:
USH 18 GRANT 5-11-95
NOT TO SCALE GRID FACTOR .999955

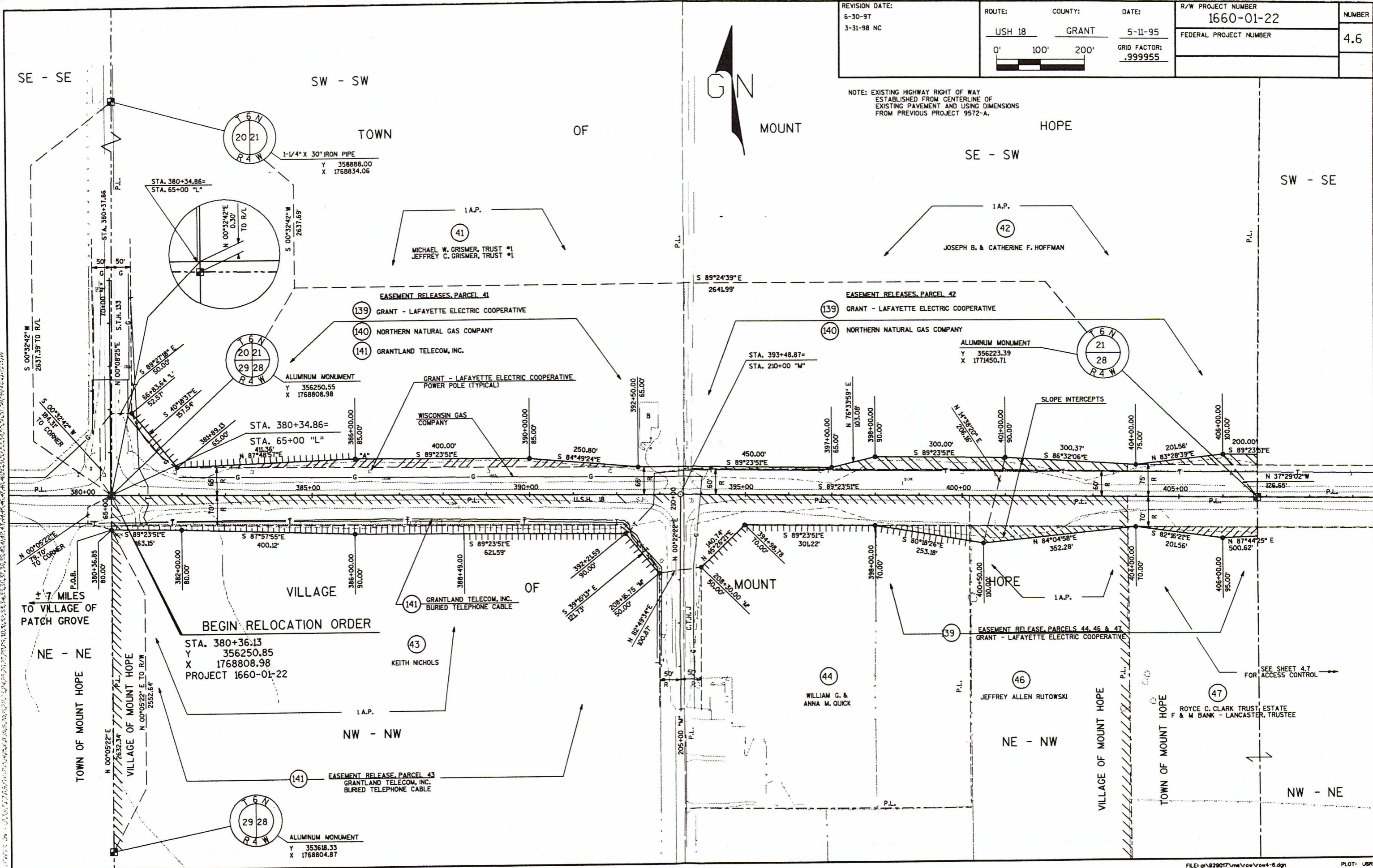
R/W PROJECT NUMBER
1660-01-22
FEDERAL PROJECT NUMBER
NUMBER
4.5



LEVELS ON 12. 567.890/112.314. 16/17 18/19 20/21 22/23 24/25 26/27 28/29 30/31 32/33 34/35 36/37 38/39 40/41 42/43 44/45 46/47 48/49 50/51 52/53 54/55 56/57 58/59 60/61 62/63 64

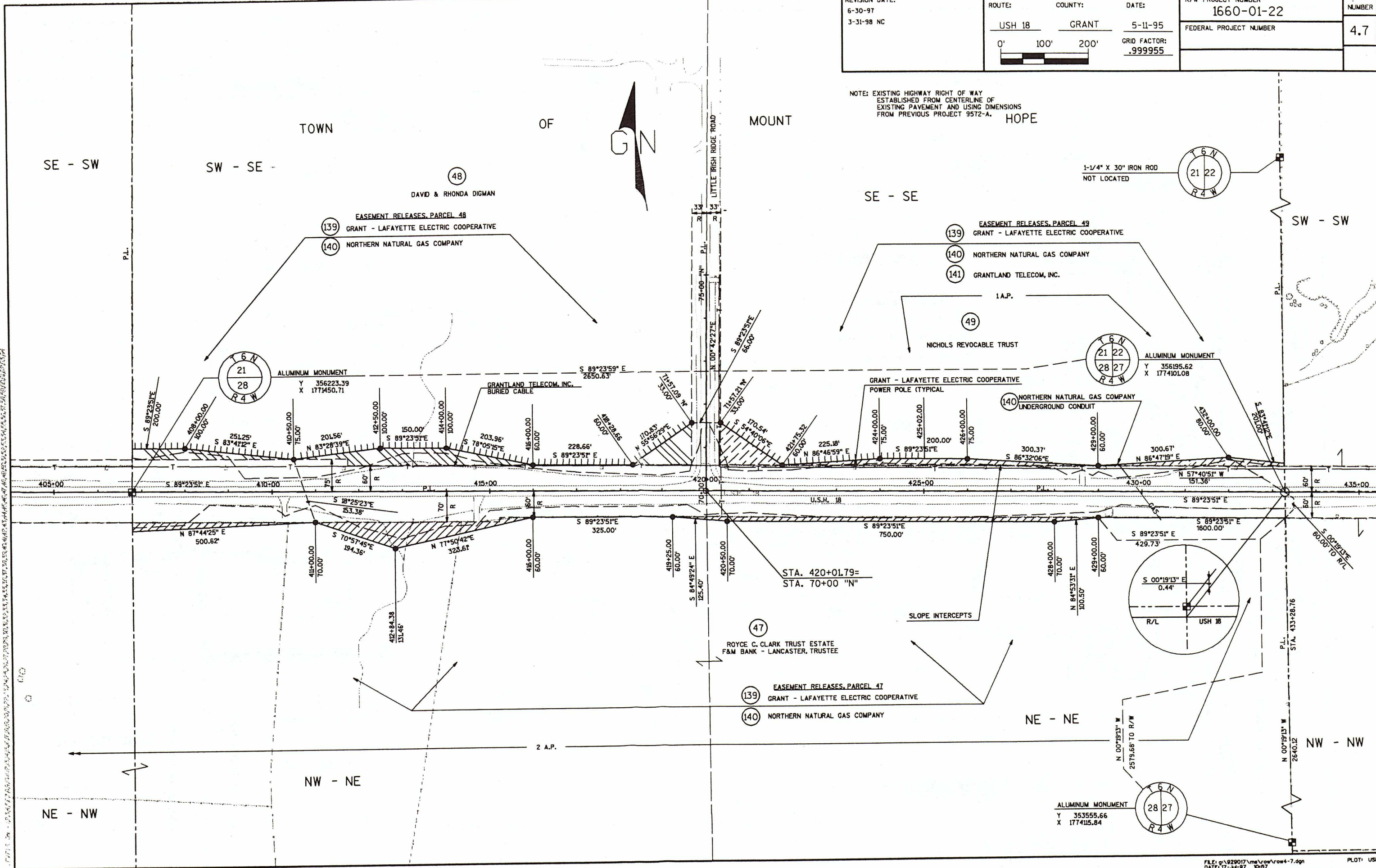
REVISION DATE: 6-30-97 3-31-98 NC	ROUTE: USH 18	COUNTY: GRANT	DATE: 5-11-95	R/W PROJECT NUMBER 1660-01-22	NUMBER 4.6
	0' 100' 200'		GRID FACTOR: .999955	FEDERAL PROJECT NUMBER	

NOTE: EXISTING HIGHWAY RIGHT OF WAY ESTABLISHED FROM CENTERLINE OF EXISTING PAVEMENT AND USING DIMENSIONS FROM PREVIOUS PROJECT 9572-A.



REVISION DATE: 6-30-97 3-31-98 NC	ROUTE: USH 18 0' 100' 200'	COUNTY: GRANT	DATE: 5-11-95 GRID FACTOR: .999955	R/W PROJECT NUMBER 1660-01-22	NUMBER 4.7
				FEDERAL PROJECT NUMBER	

NOTE: EXISTING HIGHWAY RIGHT OF WAY ESTABLISHED FROM CENTERLINE OF EXISTING PAVEMENT AND USING DIMENSIONS FROM PREVIOUS PROJECT 9572-A.

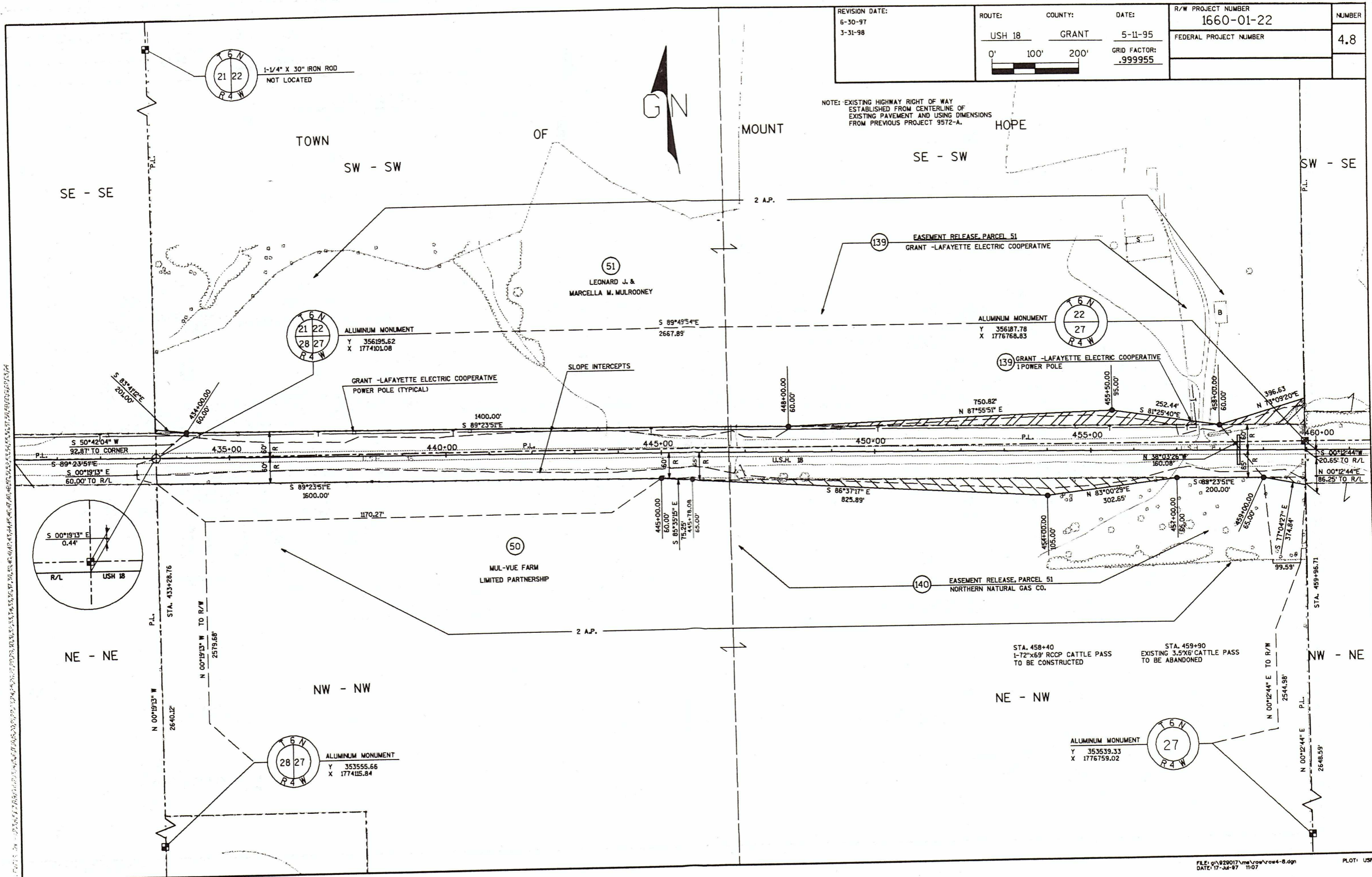


REVISION DATE:
6-30-97
3-31-98

ROUTE: COUNTY: DATE:
USH 18 GRANT 5-11-95
0' 100' 200'
GRID FACTOR:
.999955

R/W PROJECT NUMBER	1660-01-22	NUMBER	4.8
FEDERAL PROJECT NUMBER			

NOTE: EXISTING HIGHWAY RIGHT OF WAY ESTABLISHED FROM CENTERLINE OF EXISTING PAVEMENT AND USING DIMENSIONS FROM PREVIOUS PROJECT 9572-A.

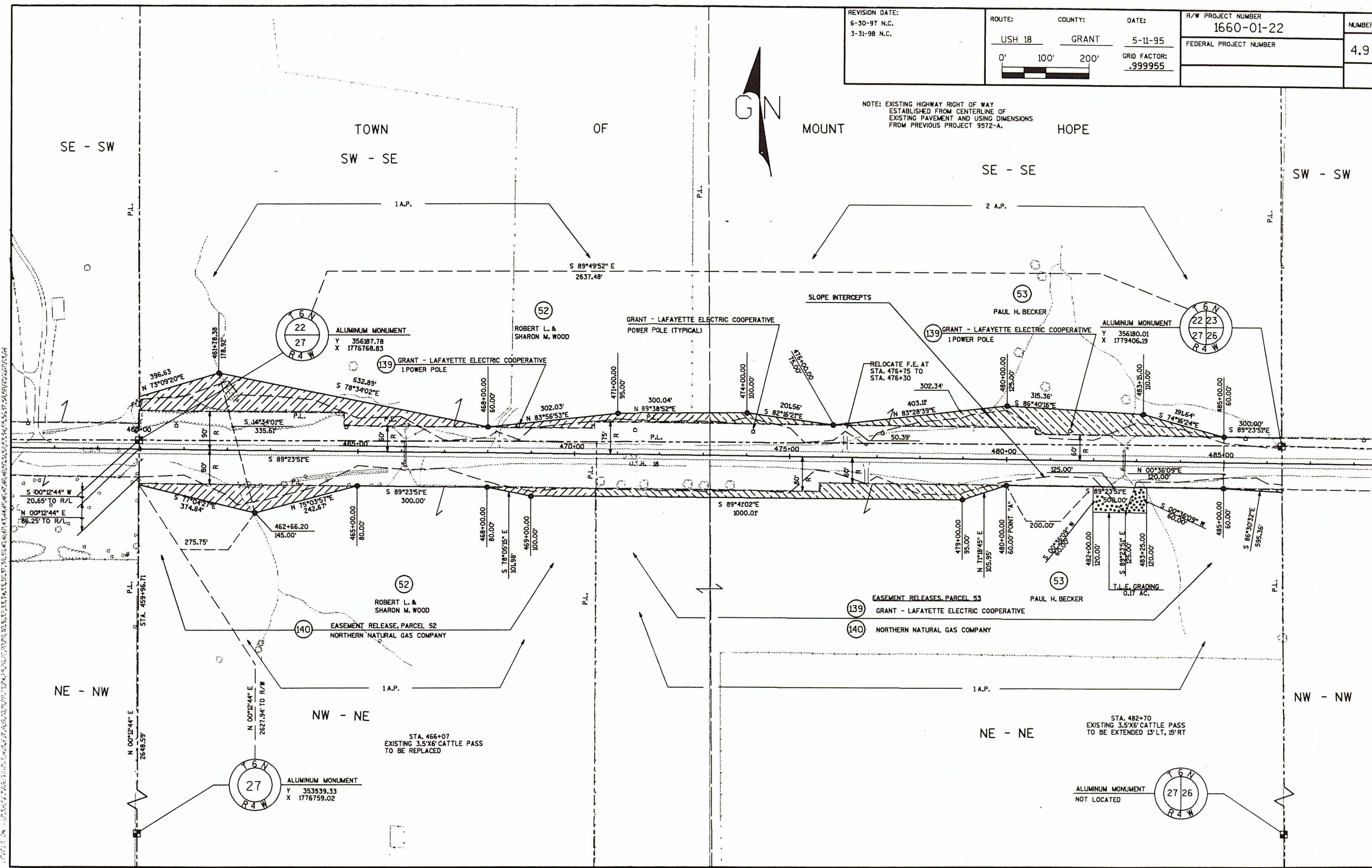


REVISION DATE: 6-30-97 N.C. 3-31-98 N.C.	ROUTE: USH 18	COUNTY: GRANT	DATE: 5-11-95	R/W PROJECT NUMBER 1660-01-22	NUMBER 4.9
	0' 100' 200'		GRID FACTOR: .999955	FEDERAL PROJECT NUMBER	



NOTE: EXISTING HIGHWAY RIGHT OF WAY ESTABLISHED FROM CENTERLINE OF EXISTING PAVEMENT AND USING DIMENSIONS FROM PREVIOUS PROJECT 9572-A.

SE - SW TOWN OF MOUNT HOPE SW - SE



- (139) EASEMENT RELEASES, PARCEL 53 GRANT - LAFAYETTE ELECTRIC COOPERATIVE
- (140) EASEMENT RELEASES, PARCEL 52 NORTHERN NATURAL GAS COMPANY

STA. 482+70
EXISTING 3.5'X6' CATTLE PASS
TO BE EXTENDED 13' LT., 15' RT

REVISION DATE:
6-30-97 N.C.
3-31-98

ROUTE: COUNTY: DATE:
US 18 GRANT 5-11-95
0' 100' 200' GRID FACTOR:
.999955

R/W PROJECT NUMBER	1660-01-22	NUMBER	4.10
FEDERAL PROJECT NUMBER			

SE - SE

TOWN OF MOUNT

1 A.P.
HOPE
EASEMENT RELEASES, PARCEL 54
DAIRYLAND POWER COOPERATIVE
GRANTLAND TELECOM, INC

NOTE: EXISTING HIGHWAY RIGHT OF WAY ESTABLISHED FROM CENTERLINE OF EXISTING PAVEMENT AND USING DIMENSIONS FROM PREVIOUS PROJECT 9572-A.

SW - SE

SE - SW

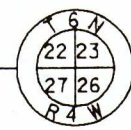
SW - SW

NE - NE

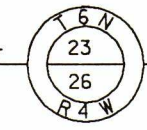
NE - NW

NW - NW

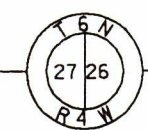
NW - NE



ALUMINUM MONUMENT
Y 356180.01
X 1779406.19



ALUMINUM MONUMENT
Y 356118.52
X 1782068.28



ALUMINUM MONUMENT
NOT LOCATED

PISTA 77+70.00 'P'
DELTA= 32°04'19"
D= 10°54'49"
T= 150.90
L= 293.87
R= 525.00
PC STA 76+19.10 'P'
PT STA 79+12.97 'P'

PISTA 81+88.02 'P'
DELTA= 73°38'33"
D= 20°50'05"
T= 205.89
L= 353.46
R= 275.00
PC STA 79+82.14 'P'
PT STA 83+35.60 'P'

PISTA 499+68.13
Y 356125.37
X 1780739.78
DELTA= 08°43'05"
D= 00°30'00"
T= 873.53
L= 1743.69
R= 11459.67
PC STA 490+94.60
PT STA 508+38.29

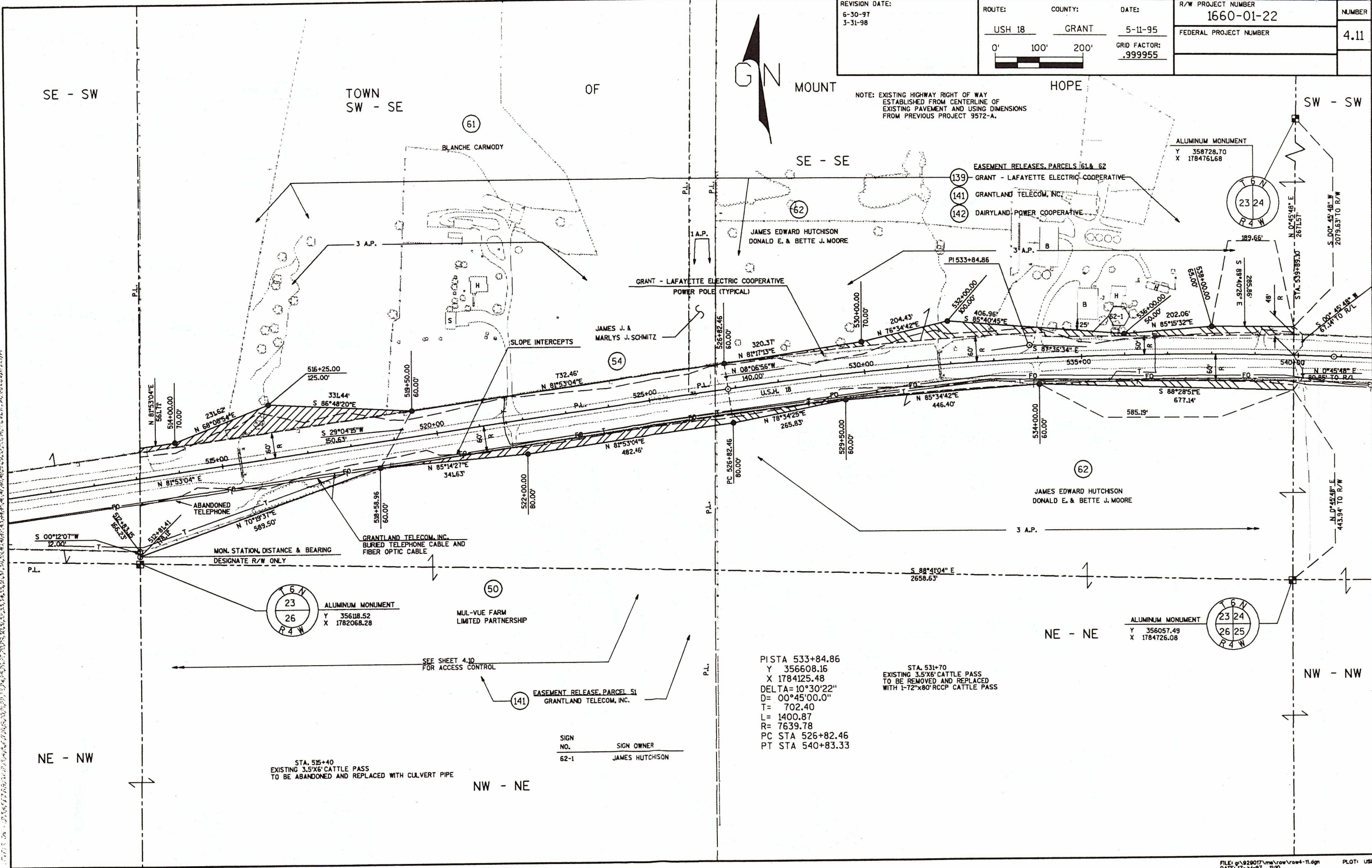
PISTA 215+60.31 'Q'
DELTA= 41°07'31"
D= 28°38'52"
T= 75.03
L= 143.55
R= 200.00
PC STA 214+85.29 'Q'
PT STA 216+28.84 'Q'



REVISION DATE: 6-30-97 3-31-98	ROUTE: USH 18 COUNTY: GRANT	DATE: 5-11-95 GRID FACTOR: .999955	R/W PROJECT NUMBER 1660-01-22 FEDERAL PROJECT NUMBER	NUMBER 4.11
--------------------------------------	--------------------------------	---------------------------------------	--	----------------



NOTE: EXISTING HIGHWAY RIGHT OF WAY ESTABLISHED FROM CENTERLINE OF EXISTING PAVEMENT AND USING DIMENSIONS FROM PREVIOUS PROJECT 9572-A.



PISTA 533+84.86
Y 356608.16
X 1784125.48
DELTA = 10°30'22"
D = 00°45'00.0"
T = 702.40
L = 1400.87
R = 7639.78
PC STA 526+82.46
PT STA 540+83.33

STA. 531+70
EXISTING 3.5'X6' CATTLE PASS
TO BE REMOVED AND REPLACED
WITH 1-72'X80'RCCP CATTLE PASS

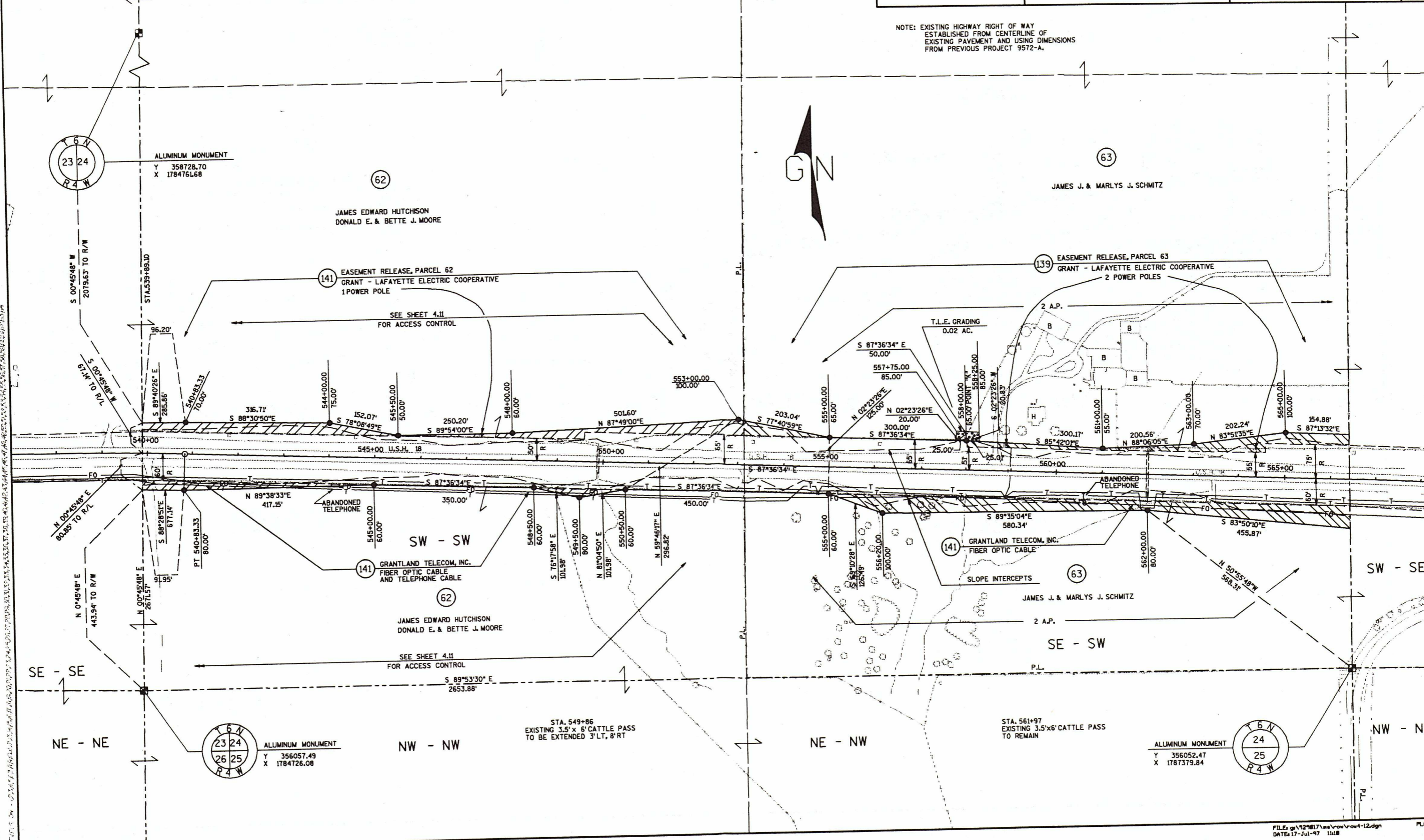
SIGN NO.	SIGN OWNER
62-1	JAMES HUTCHISON

STA. 515+40
EXISTING 3.5'X6' CATTLE PASS
TO BE ABANDONED AND REPLACED WITH CULVERT PIPE

TOWN OF MOUNT HOPE

REVISION DATE: 6-30-97 3-31-98	ROUTE: USH 18	COUNTY: GRANT	DATE: 5-11-95	R/W PROJECT NUMBER 1660-01-22	NUMBER 4.12
	0' 100' 200'		GRID FACTOR: .999955	FEDERAL PROJECT NUMBER	

NOTE: EXISTING HIGHWAY RIGHT OF WAY ESTABLISHED FROM CENTERLINE OF EXISTING PAVEMENT AND USING DIMENSIONS FROM PREVIOUS PROJECT 9572-A.



ALUMINUM MONUMENT
Y 358728.70
X 1784761.68



JAMES EDWARD HUTCHISON
DONALD E. & BETTE J. MOORE



JAMES J. & MARLYS J. SCHMITZ

139 EASEMENT RELEASE, PARCEL 63
GRANT - LAFAYETTE ELECTRIC COOPERATIVE
2 POWER POLES

141 EASEMENT RELEASE, PARCEL 62
GRANT - LAFAYETTE ELECTRIC COOPERATIVE
1 POWER POLE

SEE SHEET 4.11
FOR ACCESS CONTROL

141 GRANTLAND TELECOM, INC.
FIBER OPTIC CABLE



JAMES EDWARD HUTCHISON
DONALD E. & BETTE J. MOORE



JAMES J. & MARLYS J. SCHMITZ

SEE SHEET 4.11
FOR ACCESS CONTROL



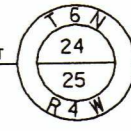
ALUMINUM MONUMENT
Y 356057.49
X 1784726.08

NW - NW

STA. 549+86
EXISTING 3.5'x 6' CATTLE PASS
TO BE EXTENDED 3' LT, 8' RT

NE - NW

STA. 561+97
EXISTING 3.5'x6' CATTLE PASS
TO REMAIN



ALUMINUM MONUMENT
Y 356052.47
X 1787379.84

NW - NE

PI STA 569+40.82
 Y 356459.67
 X 1787682.12
 DELTA=06°11'21"
 D=01°05'00"
 T= 285.94
 L= 571.33
 R= 5289.08
 PC STA 566+54.88
 PT STA 572+26.20

TOWN OF MOUNT HOPE

SW - SE

63

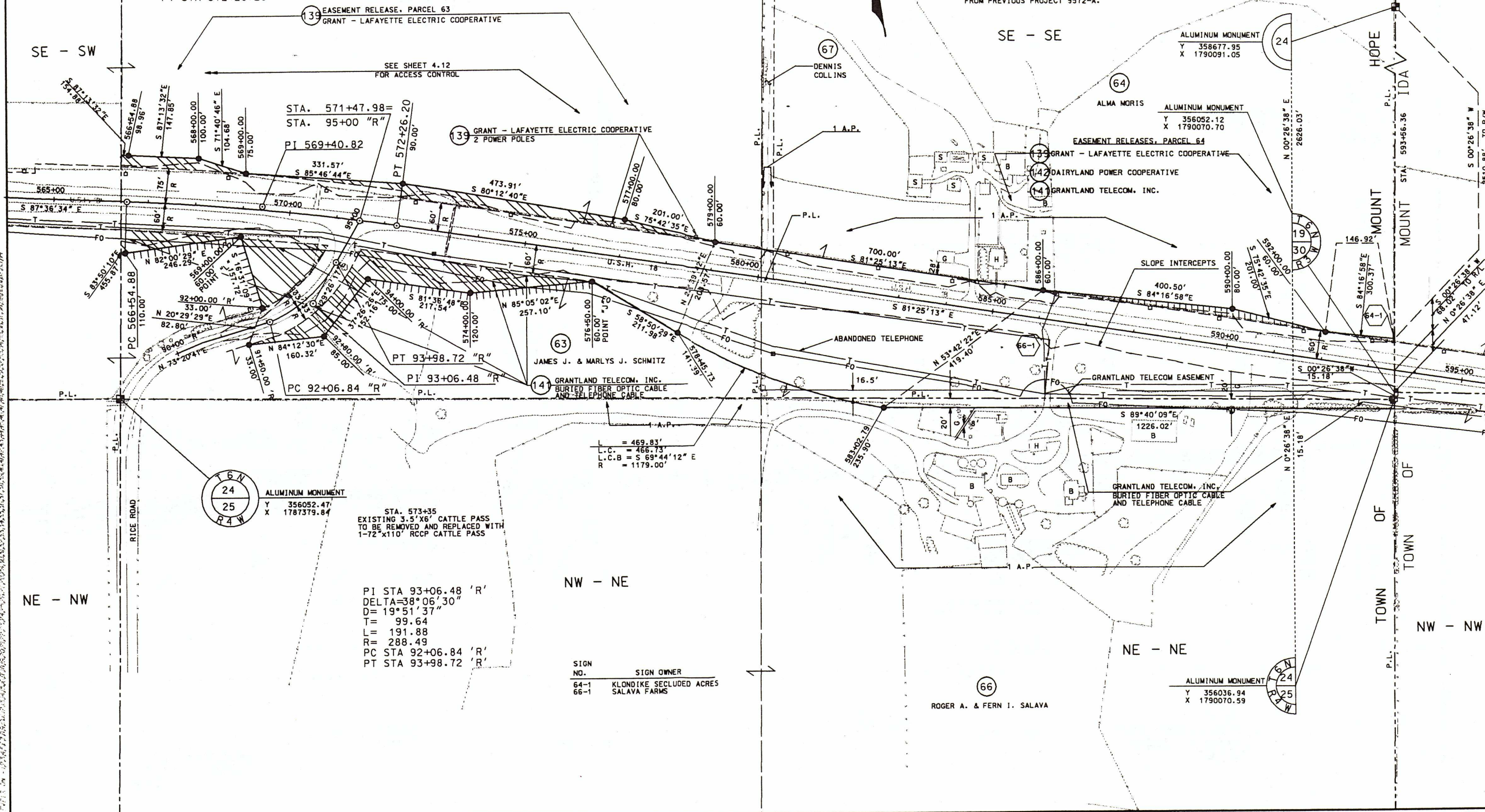
JAMES J. & MARLYS J. SCHMITZ

REVISION DATE:
 6-30-97
 3-31-98

ROUTE: COUNTY: DATE:
 USH 18 GRANT 5-11-95
 0' 100' 200' GRID FACTOR:
 .999955

R/W PROJECT NUMBER	1660-01-22	NUMBER	4.13
FEDERAL PROJECT NUMBER			

NOTE: EXISTING HIGHWAY RIGHT OF WAY ESTABLISHED FROM CENTERLINE OF EXISTING PAVEMENT AND USING DIMENSIONS FROM PREVIOUS PROJECT 9572-A.



STA. 571+47.98=
 STA. 95+00 "R"
 PI 569+40.82

139 GRANT - LAFAYETTE ELECTRIC COOPERATIVE
 2 POWER POLES

63 JAMES J. & MARLYS J. SCHMITZ

14 GRANTLAND TELECOM, INC.
 BURIED FIBER OPTIC CABLE AND TELEPHONE CABLE

ALUMINUM MONUMENT
 24
 Y 356052.47
 X 1787379.84

STA. 573+35
 EXISTING 3.5'x6' CATTLE PASS
 TO BE REMOVED AND REPLACED WITH
 1-72"x110" RCCP CATTLE PASS

PI STA 93+06.48 'R'
 DELTA=38°06'30"
 D= 19°51'37"
 T= 99.64
 L= 191.88
 R= 288.49
 PC STA 92+06.84 'R'
 PT STA 93+98.72 'R'

SIGN NO. SIGN OWNER
 64-1 KLONDIKE SECLUDED ACRES
 66-1 SALAVA FARMS

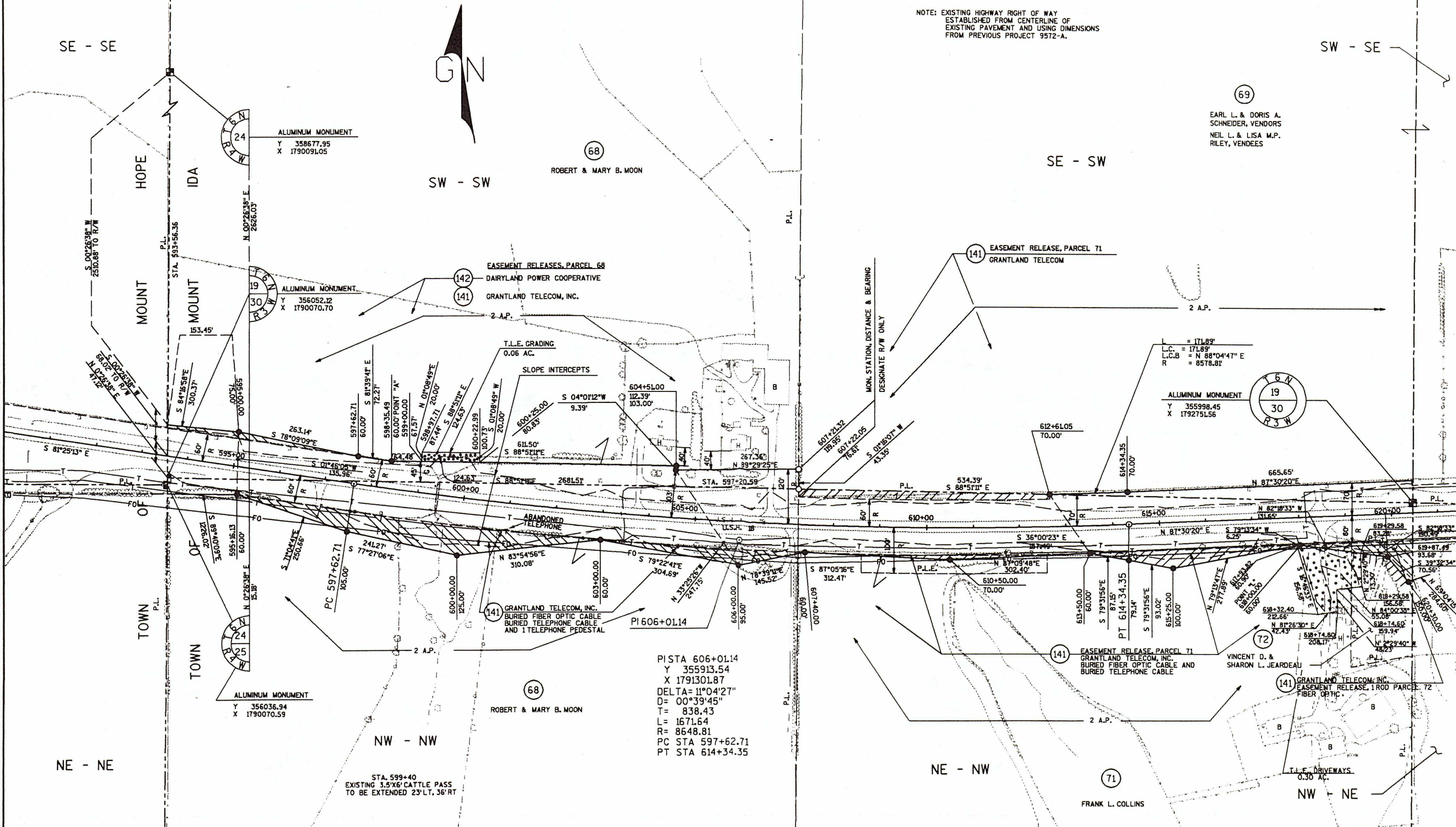
66 ROGER A. & FERN I. SALAVA

ALUMINUM MONUMENT
 24
 Y 356036.94
 X 1790070.59

TOWN OF MOUNT IDA

REVISION DATE: 6-30-97 3-31-98	ROUTE: USH 18	COUNTY: GRANT	DATE: 5-11-95	R/W PROJECT NUMBER 1660-01-22	NUMBER 4.14
	0' 100' 200'		GRID FACTOR: .999955	FEDERAL PROJECT NUMBER	

NOTE: EXISTING HIGHWAY RIGHT OF WAY ESTABLISHED FROM CENTERLINE OF EXISTING PAVEMENT AND USING DIMENSIONS FROM PREVIOUS PROJECT 9572-A.



PISTA 606+01.14
Y 355913.54
X 1791301.87
DELTA= 11°04'27"
D= 00°39'45"
T= 838.43
L= 1671.64
R= 8648.81
PC STA 597+62.71
PT STA 614+34.35

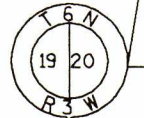
REVISION DATE: 6-30-97 3-31-98	ROUTE: USH 18 COUNTY: GRANT	DATE: 5-11-95 GRID FACTOR: .999955	R/W PROJECT NUMBER 1660-01-22 FEDERAL PROJECT NUMBER	NUMBER 4.15
--------------------------------------	--------------------------------	---------------------------------------	--	----------------



NOTE: EXISTING HIGHWAY RIGHT OF WAY ESTABLISHED FROM CENTERLINE OF EXISTING PAVEMENT AND USING DIMENSIONS FROM PREVIOUS PROJECTS 9572-A AND 9163.

ALUMINUM MONUMENT
Y 358598.39
X 1795440.12

IDA
PISTA 97+68.55 'S'
DELTA= 16°26'57"
D= 05°43'46"
T= 144.54
L= 287.09
R= 1000.00
PC STA 96+24.01 'S'
PT STA 99+11.10 'S'



SW - SW

SE - SW

TOWN OF MOUNT

SW - SE

SE - SE

69
EARL L. & DORIS A. SCHNEIDER, VENDORS
NEIL L. & LISA M.P. RILEY, VENDEES

141 EASEMENT RELEASE, PARCEL 69
GRANTLAND TELECOM, INC

SEE SHEET 4.14 FOR ACCESS CONTROL

139 GRANT - LAFAYETTE ELECTRIC COOPERATIVE
5 POWER POLES

MON. STATION, DISTANCE & BEARING
DESIGNATE R/W ONLY

MT. IDA BAPTIST CHURCH, ET AL

MT. IDA CEMETERY ASSOCIATION, ET AL

N 66°55' E
N 87°30'20" E
70.95'

S 86°47'02" E
300.50'

S 12°18'00" E
50.20'

N 81°30'20" E
400.00'

N 87°47'42" E
60.00'

N 87°47'42" E
100.50'

S 62°14'00" E
70.00'

N 87°01'41" E
684.28'

N 87°01'41" E
75.70'

S 88°54'59" E
422.75'

S 84°51'26" E
304.88'

S 78°57'43" E
18.51'

S 78°37'52" E
198.98'

S 78°37'52" E
8.00'

S 09°48'37" W
8.00'

S 89°01'24" E
91.51'

S 89°01'24" E
64.4+86.71

S 89°01'24" E
67.35'

S 89°01'24" E
76.92'

S 89°01'24" E
192.30'

S 89°01'24" E
199.27'

S 00°33'24" W
2653.33'

N 87°30'20" E
620+00

N 87°30'20" E
621+00.00

N 87°30'20" E
622+00.00

N 87°30'20" E
623+00.00

N 87°30'20" E
624+00.00

N 87°30'20" E
625+00

N 87°30'20" E
626+00.00

N 87°30'20" E
627+00.00

N 87°30'20" E
628+00.00

N 87°30'20" E
629+00.00

N 87°30'20" E
630+00

N 87°30'20" E
631+00

N 87°30'20" E
632+00

N 87°30'20" E
633+00

N 87°30'20" E
634+00

N 87°30'20" E
635+00

N 87°30'20" E
636+00

N 87°30'20" E
637+00

N 87°30'20" E
638+00

N 87°30'20" E
639+00

N 87°30'20" E
640+00

N 87°30'20" E
641+00

N 87°30'20" E
620+00

N 87°30'20" E
621+00

N 87°30'20" E
622+00

N 87°30'20" E
623+00

N 87°30'20" E
624+00

N 87°30'20" E
625+00

N 87°30'20" E
626+00

N 87°30'20" E
627+00

N 87°30'20" E
628+00

N 87°30'20" E
629+00

N 87°30'20" E
630+00

N 87°30'20" E
631+00

N 87°30'20" E
632+00

N 87°30'20" E
633+00

N 87°30'20" E
634+00

N 87°30'20" E
635+00

N 87°30'20" E
636+00

N 87°30'20" E
637+00

N 87°30'20" E
638+00

N 87°30'20" E
639+00

N 87°30'20" E
640+00

N 87°30'20" E
641+00

N 87°30'20" E
620+00

N 87°30'20" E
621+00

N 87°30'20" E
622+00

N 87°30'20" E
623+00

N 87°30'20" E
624+00

N 87°30'20" E
625+00

N 87°30'20" E
626+00

N 87°30'20" E
627+00

N 87°30'20" E
628+00

N 87°30'20" E
629+00

N 87°30'20" E
630+00

N 87°30'20" E
631+00

N 87°30'20" E
632+00

N 87°30'20" E
633+00

N 87°30'20" E
634+00

N 87°30'20" E
635+00

N 87°30'20" E
636+00

N 87°30'20" E
637+00

N 87°30'20" E
638+00

N 87°30'20" E
639+00

N 87°30'20" E
640+00

N 87°30'20" E
641+00

N 87°30'20" E
620+00

N 87°30'20" E
621+00

N 87°30'20" E
622+00

N 87°30'20" E
623+00

N 87°30'20" E
624+00

N 87°30'20" E
625+00

N 87°30'20" E
626+00

N 87°30'20" E
627+00

N 87°30'20" E
628+00

N 87°30'20" E
629+00

N 87°30'20" E
630+00

N 87°30'20" E
631+00

N 87°30'20" E
632+00

N 87°30'20" E
633+00

N 87°30'20" E
634+00

N 87°30'20" E
635+00

N 87°30'20" E
636+00

N 87°30'20" E
637+00

N 87°30'20" E
638+00

N 87°30'20" E
639+00

N 87°30'20" E
640+00

N 87°30'20" E
641+00

N 69°04'15" E
284.60'

S 62°14'00" E
60.00'

N 87°30'20" E
1043.70'

N 02°23'40" W
30.00'

N 87°30'20" E
40.56'

N 87°30'20" E
30.00'

N 87°30'20" E
30.00'

N 87°30'20" E
30.00'

N 87°30'20" E
30.00'

N 87°30'20" E
30.00'

N 87°30'20" E
30.00'

N 87°30'20" E
30.00'

N 87°30'20" E
30.00'

N 87°30'20" E
30.00'

N 87°30'20" E
30.00'

N 87°30'20" E
30.00'

N 87°30'20" E
30.00'

N 87°30'20" E
30.00'

N 87°30'20" E
30.00'

N 87°30'20" E
30.00'

N 87°30'20" E
30.00'

N 87°30'20" E
30.00'

N 87°30'20" E
620+00

N 87°30'20" E
621+00

N 87°30'20" E
622+00

N 87°30'20" E
623+00

N 87°30'20" E
624+00

N 87°30'20" E
625+00

N 87°30'20" E
626+00

N 87°30'20" E
627+00

N 87°30'20" E
628+00

N 87°30'20" E
629+00

N 87°30'20" E
630+00

N 87°30'20" E
631+00

N 87°30'20" E
632+00

N 87°30'20" E
633+00

N 87°30'20" E
634+00

N 87°30'20" E
635+00

N 87°30'20" E
636+00

N 87°30'20" E
637+00

N 87°30'20" E
638+00

N 87°30'20" E
639+00

N 87°30'20" E
640+00

N 87°30'20" E
641+00

N 87°30'20" E
620+00

N 87°30'20" E
621+00

N 87°30'20" E
622+00

N 87°30'20" E
623+00

N 87°30'20" E
624+00

N 87°30'20" E
625+00

N 87°30'20" E
626+00

N 87°30'20" E
627+00

N 87°30'20" E
628+00

N 87°30'20" E
629+00

N 87°30'20" E
630+00

N 87°30'20" E
631+00

N 87°30'20" E
632+00

N 87°30'20" E
633+00

N 87°30'20" E
634+00

N 87°30'20" E
635+00

N 87°30'20" E
636+00

N 87°30'20" E
637+00

N 87°30'20" E
638+00

N 87°30'20" E
639+00

N 87°30'20" E
640+00

N 87°30'20" E
641+00

N 87°30'20" E
620+00

N 87°30'20" E
621+00

N 87°30'20" E
622+00

N 87°30'20" E
623+00

N 87°30'20" E
624+00

N 87°30'20" E
625+00

N 87°30'20" E
626+00

N 87°30'20" E
627+00

N 87°30'20" E
628+00

N 87°30'20" E
629+00

N 87°30'20" E
630+00

N 87°30'20" E
631+00

N 87°30'20" E
632+00

N 87°30'20" E
633+00

N 87°30'20" E
634+00

N 87°30'20" E
635+00

N 87°30'20" E
636+00

N 87°30'20" E
637+00

N 87°30'20" E
638+00

N 87°30'20" E
639+00

N 87°30'20" E
640+00

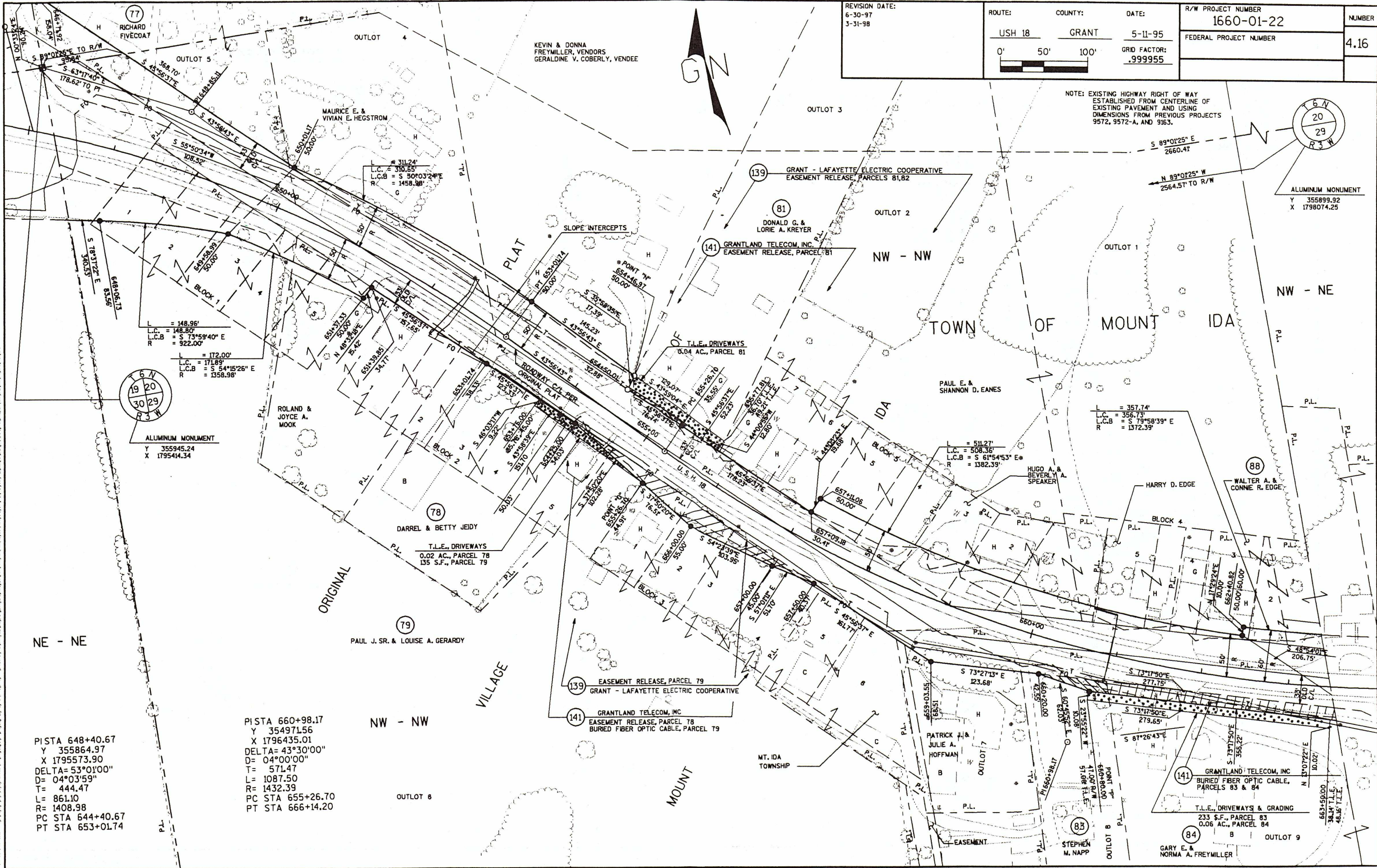
N 87°30'20" E
641+00

N 87°30'20" E
620+00

N 87°30'20" E
621+00

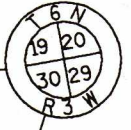
REVISION DATE: 6-30-97 3-31-98	ROUTE: USH 18	COUNTY: GRANT	DATE: 5-11-95	R/W PROJECT NUMBER 1660-01-22	NUMBER 4.16
			GRID FACTOR: .999955	FEDERAL PROJECT NUMBER	

NOTE: EXISTING HIGHWAY RIGHT OF WAY ESTABLISHED FROM CENTERLINE OF EXISTING PAVEMENT AND USING DIMENSIONS FROM PREVIOUS PROJECTS 9572, 9572-A, AND 9163.



L = 148.95'
L.C. = 148.80'
L.C.B. = S 73°59'40\" E
R = 922.00'

L = 172.00'
L.C. = 171.89'
L.C.B. = S 54°15'26\" E
R = 1358.98'



ALUMINUM MONUMENT
Y 355945.24
X 1795414.34

PISTA 648+40.67
Y 355864.97
X 1795573.90
DELTA= 53°01'00\"
D= 04°03'59\"
T= 444.47
L= 861.10
R= 1408.98
PC STA 644+40.67
PT STA 653+01.74

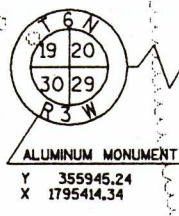
PISTA 660+98.17
Y 354971.56
X 1796435.01
DELTA= 43°30'00\"
D= 04°00'00\"
T= 571.47
L= 1087.50
R= 1432.39
PC STA 655+26.70
PT STA 666+14.20

REVISION DATE:
6-30-97
3-31-98

ROUTE: COUNTY: 5-11-95
USH 18 GRANT
0' 50' 100'
GRID FACTOR:
.999955

R/W PROJECT NUMBER
1660-01-22
FEDERAL PROJECT NUMBER
4.17

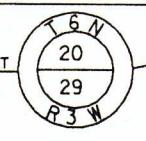
NOTE: EXISTING HIGHWAY RIGHT OF WAY
ESTABLISHED FROM CENTERLINE OF
EXISTING PAVEMENT AND USING DIMENSIONS
FROM PREVIOUS PROJECT 9572.



TOWN OF MOUNT IDA
S 89°01'25" E
2660.41'

PISTA 660+98.17
Y= 354971.56
X=1796435.01
DELTA= 43°30'00"
D= 04°00'00"
T= 571.47'
L= 1087.50'
R= 1432.39'
PC STA 655+26.70
PT STA 666+14.20

NE - NW



L = 241.69'
L.C. = 241.45'
L.C.B = N 57°33'04" E
R = 1561.58'

JOHN W. & JUDITH M. VONDERHAAR

GRANTLAND TELECOM, INC.
BURIED FIBER OPTIC CABLE
AND BURIED TELEPHONE CABLE

WALTER A. & CONNIE R. EDGE
L = 357.74'
L.C. = 356.73'
L.C.B = S 79°58'39" E
R = 1372.39'

HARRY D. & AVIS L. EDGE, LIFE ESTATE
DELBERT L. & NOREEN K. EDGE

DELBERT L. & NOREEN K. EDGE
STA. 670+46.39=
STA. 110+00.03 "T"

L = 580.08'
L.C. = 577.27'
L.C.B = N 62°59'59" E
R = 1681.58'

S 48°54'01" E
208.75'

S 87°26'43" E
16.74'
PC 666+30.94
60.00'

L = 11.38'
L.C. = 11.38'
L.C.B = S 87°13'36" E
R = 1492.39'

SHARON E. SPEAKER

RUBY M. EDGE, LIFE ESTATE
ELMER R. EDGE

PISTA 672+12.15
Y= 354919.44
X=1797603.21
DELTA= 39°26'15"
D= 03°32'00"
T= 581.21'
L= 1116.16'
R= 1621.58'
PC STA 666+30.94
PT STA 677+47.10

L = 249.99'
L.C. = 249.76'
L.C.B = N 88°17'46" E
R = 1681.58'

TOWN OF MOUNT IDA

REVISION DATE:
6-30-97
3-31-98

ROUTE: COUNTY: DATE:
USH 18 GRANT 5-11-95
GRID FACTOR:
.999955

R/W PROJECT NUMBER
1660-01-22

NUMBER

FEDERAL PROJECT NUMBER

4.18



NOTE: EXISTING HIGHWAY RIGHT OF WAY ESTABLISHED FROM CENTERLINE OF EXISTING PAVEMENT AND USING DIMENSIONS FROM PREVIOUS PROJECT 9572.

JOHN W. & JUDITH M. VONDERHAAR

SEE SHEET 4.17 FOR ACCESS CONTROL

EASEMENT RELEASE, PARCEL 91 GRANTLAND TELECOM

L = 719.26'
L.C. = 715.94'
L.C.B. = N 79°00'31" E
R = 1704.93'

L = 161.63'
L.C. = 161.57'
L.C.B. = S 86°13'16" E
R = 1724.93'

L = 23.82'
L.C. = 23.82'
L.C.B. = S 83°54'08" E
R = 1768.33'

SLOPE INTERCEPTS

SCENIC EASEMENT
GRANTLAND TELECOM, INC.
BURIED TELEPHONE CABLE

SW - SW

NOT LOCATED



SE - SW

SW - SE

SE - SE

NE - NW

CARL I. III & JUDY L. NELSON

EASEMENT RELEASE, PARCEL 99 GRANTLAND TELECOM, INC.

MAURICE J. & ANNE L. LEFLER

DONALD L. & NORMA JEAN HANSON

ALUMINUM MONUMENT
Y 355854.24
X 1800734.05

97

FENNIMORE SILO LAND COMPANY

NW - NE

NE - NE

NW - NW

PISTA 688+12.69
Y 355907.77
X 1798920.37
DELTA = 43°22'00"
D = 03°28'59"
T = 654.04'
L = 1245.03'
R = 1644.93'
PC STA 681+58.65
PT STA 694+03.68

PISTA 701+25.74
Y 355752.38
X 1800287.60
DELTA = 30°22'17"
D = 03°05'59"
T = 501.69'
L = 979.77'
R = 1848.33'
PC STA 696+24.05
PT STA 706+03.82

STA. 687+85
EXISTING 3.5' X 6' CATTLE PASS
TO BE EXTENDED 10' LT, 12' RT

L = 580.06'
L.C. = 577.21'
L.C.B. = N 62°59'59" E
R = 1681.58'

L = 136.91'
L.C. = 136.86'
L.C.B. = N 51°42'00" E
R = 1594.88'

L = 552.55'
L.C. = 549.71'
L.C.B. = N 77°31'42" E
R = 1569.93'

L = 414.42'
L.C. = 413.42'
L.C.B. = N 60°01'13" E
R = 1719.93'

L = 88.3221'
L.C. = 88.3221'
L.C.B. = N 88°32'21" E
R = 244.49'

L = 719.26'
L.C. = 715.94'
L.C.B. = N 79°00'31" E
R = 1704.93'

L = 161.63'
L.C. = 161.57'
L.C.B. = S 86°13'16" E
R = 1724.93'

L = 23.82'
L.C. = 23.82'
L.C.B. = S 83°54'08" E
R = 1768.33'

SLOPE INTERCEPTS

SCENIC EASEMENT
GRANTLAND TELECOM, INC.
BURIED TELEPHONE CABLE

SW - SW

NOT LOCATED



SE - SW

SW - SE

SE - SE

NE - NW

CARL I. III & JUDY L. NELSON

EASEMENT RELEASE, PARCEL 99 GRANTLAND TELECOM, INC.

MAURICE J. & ANNE L. LEFLER

DONALD L. & NORMA JEAN HANSON

ALUMINUM MONUMENT
Y 355854.24
X 1800734.05

97

FENNIMORE SILO LAND COMPANY

NW - NE

NE - NE

NW - NW

PISTA 688+12.69
Y 355907.77
X 1798920.37
DELTA = 43°22'00"
D = 03°28'59"
T = 654.04'
L = 1245.03'
R = 1644.93'
PC STA 681+58.65
PT STA 694+03.68

PISTA 701+25.74
Y 355752.38
X 1800287.60
DELTA = 30°22'17"
D = 03°05'59"
T = 501.69'
L = 979.77'
R = 1848.33'
PC STA 696+24.05
PT STA 706+03.82

STA. 687+85
EXISTING 3.5' X 6' CATTLE PASS
TO BE EXTENDED 10' LT, 12' RT

L = 580.06'
L.C. = 577.21'
L.C.B. = N 62°59'59" E
R = 1681.58'

L = 136.91'
L.C. = 136.86'
L.C.B. = N 51°42'00" E
R = 1594.88'

L = 552.55'
L.C. = 549.71'
L.C.B. = N 77°31'42" E
R = 1569.93'

L = 414.42'
L.C. = 413.42'
L.C.B. = N 60°01'13" E
R = 1719.93'

L = 88.3221'
L.C. = 88.3221'
L.C.B. = N 88°32'21" E
R = 244.49'

L = 719.26'
L.C. = 715.94'
L.C.B. = N 79°00'31" E
R = 1704.93'

L = 161.63'
L.C. = 161.57'
L.C.B. = S 86°13'16" E
R = 1724.93'

L = 23.82'
L.C. = 23.82'
L.C.B. = S 83°54'08" E
R = 1768.33'

SLOPE INTERCEPTS

SCENIC EASEMENT
GRANTLAND TELECOM, INC.
BURIED TELEPHONE CABLE

SW - SW

NOT LOCATED



SE - SW

SW - SE

SE - SE

NE - NW

CARL I. III & JUDY L. NELSON

EASEMENT RELEASE, PARCEL 99 GRANTLAND TELECOM, INC.

MAURICE J. & ANNE L. LEFLER

DONALD L. & NORMA JEAN HANSON

ALUMINUM MONUMENT
Y 355854.24
X 1800734.05

97

FENNIMORE SILO LAND COMPANY

NW - NE

NE - NE

NW - NW

PISTA 688+12.69
Y 355907.77
X 1798920.37
DELTA = 43°22'00"
D = 03°28'59"
T = 654.04'
L = 1245.03'
R = 1644.93'
PC STA 681+58.65
PT STA 694+03.68

PISTA 701+25.74
Y 355752.38
X 1800287.60
DELTA = 30°22'17"
D = 03°05'59"
T = 501.69'
L = 979.77'
R = 1848.33'
PC STA 696+24.05
PT STA 706+03.82

STA. 687+85
EXISTING 3.5' X 6' CATTLE PASS
TO BE EXTENDED 10' LT, 12' RT

L = 580.06'
L.C. = 577.21'
L.C.B. = N 62°59'59" E
R = 1681.58'

L = 136.91'
L.C. = 136.86'
L.C.B. = N 51°42'00" E
R = 1594.88'

L = 552.55'
L.C. = 549.71'
L.C.B. = N 77°31'42" E
R = 1569.93'

L = 414.42'
L.C. = 413.42'
L.C.B. = N 60°01'13" E
R = 1719.93'

L = 88.3221'
L.C. = 88.3221'
L.C.B. = N 88°32'21" E
R = 244.49'

L = 719.26'
L.C. = 715.94'
L.C.B. = N 79°00'31" E
R = 1704.93'

L = 161.63'
L.C. = 161.57'
L.C.B. = S 86°13'16" E
R = 1724.93'

L = 23.82'
L.C. = 23.82'
L.C.B. = S 83°54'08" E
R = 1768.33'

SLOPE INTERCEPTS

SCENIC EASEMENT
GRANTLAND TELECOM, INC.
BURIED TELEPHONE CABLE

SW - SW

NOT LOCATED



SE - SW

SW - SE

SE - SE

NE - NW

CARL I. III & JUDY L. NELSON

EASEMENT RELEASE, PARCEL 99 GRANTLAND TELECOM, INC.

MAURICE J. & ANNE L. LEFLER

DONALD L. & NORMA JEAN HANSON

ALUMINUM MONUMENT
Y 355854.24
X 1800734.05

97

FENNIMORE SILO LAND COMPANY

NW - NE

NE - NE

NW - NW

PISTA 688+12.69
Y 355907.77
X 1798920.37
DELTA = 43°22'00"
D = 03°28'59"
T = 654.04'
L = 1245.03'
R = 1644.93'
PC STA 681+58.65
PT STA 694+03.68

PISTA 701+25.74
Y 355752.38
X 1800287.60
DELTA = 30°22'17"
D = 03°05'59"
T = 501.69'
L = 979.77'
R = 1848.33'
PC STA 696+24.05
PT STA 706+03.82

STA. 687+85
EXISTING 3.5' X 6' CATTLE PASS
TO BE EXTENDED 10' LT, 12' RT

L = 580.06'
L.C. = 577.21'
L.C.B. = N 62°59'59" E
R = 1681.58'

L = 136.91'
L.C. = 136.86'
L.C.B. = N 51°42'00" E
R = 1594.88'

L = 552.55'
L.C. = 549.71'
L.C.B. = N 77°31'42" E
R = 1569.93'

L = 414.42'
L.C. = 413.42'
L.C.B. = N 60°01'13" E
R = 1719.93'

L = 88.3221'
L.C. = 88.3221'
L.C.B. = N 88°32'21" E
R = 244.49'

L = 719.26'
L.C. = 715.94'
L.C.B. = N 79°00'31" E
R = 1704.93'

L = 161.63'
L.C. = 161.57'
L.C.B. = S 86°13'16" E
R = 1724.93'

L = 23.82'
L.C. = 23.82'
L.C.B. = S 83°54'08" E
R = 1768.33'

SLOPE INTERCEPTS

SCENIC EASEMENT
GRANTLAND TELECOM, INC.
BURIED TELEPHONE CABLE

SW - SW

NOT LOCATED



SE - SW

SW - SE

SE - SE

NE - NW

CARL I. III & JUDY L. NELSON

EASEMENT RELEASE, PARCEL 99 GRANTLAND TELECOM, INC.

MAURICE J. & ANNE L. LEFLER

DONALD L. & NORMA JEAN HANSON

ALUMINUM MONUMENT
Y 355854.24
X 1800734.05

97

FENNIMORE SILO LAND COMPANY

NW - NE

NE - NE

NW - NW

PISTA 688+12.69
Y 355907.77
X 1798920.37
DELTA = 43°22'00"
D = 03°28'59"
T = 654.04'
L = 1245.03'
R = 1644.93'
PC STA 681+58.65
PT STA 694+03.68

PISTA 701+25.74
Y 355752.38
X 1800287.60
DELTA = 30°22'17"
D = 03°05'59"
T = 501.69'
L = 979.77'
R = 1848.33'
PC STA 696+24.05
PT STA 706+03.82

STA. 687+85
EXISTING 3.5' X 6' CATTLE PASS
TO BE EXTENDED 10' LT, 12' RT

L = 580.06'
L.C. = 577.21'
L.C.B. = N 62°59'59" E
R = 1681.58'

L = 136.91'
L.C. = 136.86'
L.C.B. = N 51°42'00" E
R = 1594.88'

L = 552.55'
L.C. = 549.71'
L.C.B. = N 77°31'42" E
R = 1569.93'

L = 414.42'
L.C. = 413.42'
L.C.B. = N 60°01'13" E
R = 1719.93'

L = 88.3221'
L.C. = 88.3221'
L.C.B. = N 88°32'21" E
R = 244.49'

L = 719.26'
L.C. = 715.94'
L.C.B. = N 79°00'31" E
R = 1704.93'

L = 161.63'
L.C. = 161.57'
L.C.B. = S 86°13'16" E
R = 1724.93'

L = 23.82'
L.C. = 23.82'
L.C.B. = S 83°54'08" E
R = 1768.33'

SLOPE INTERCEPTS

SCENIC EASEMENT
GRANTLAND TELECOM, INC.
BURIED TELEPHONE CABLE

SW - SW

NOT LOCATED



SE - SW

SW - SE

SE - SE

NE - NW

CARL I. III & JUDY L. NELSON

EASEMENT RELEASE, PARCEL 99 GRANTLAND TELECOM, INC.

MAURICE J. & ANNE L. LEFLER

DONALD L. & NORMA JEAN HANSON

ALUMINUM MONUMENT
Y 355854.24
X 1800734.05

97

FENNIMORE SILO LAND COMPANY

NW - NE

NE - NE

NW - NW

PISTA 688+12.69
Y 355907.77
X 1798920.37
DELTA = 43°22'00"
D = 03°28'59"
T = 654.04'
L = 1245.03'
R = 1644.93'
PC STA 681+58.65
PT STA 694+03.68

PISTA 701+25.74
Y 355752.38
X 1800287.60
DELTA = 30°22'17"
D = 03°05'59"
T = 501.69'
L = 979.77'
R = 1848.33'
PC STA 696+24.05
PT STA 706+03.82

STA. 687+85
EXISTING 3.5' X 6' CATTLE PASS
TO BE EXTENDED 10' LT, 12' RT

L = 580.06'
L.C. = 577.21'
L.C.B. = N 62°59'59" E
R = 1681.58'

L = 136.9

REVISION DATE: 6-30-97 3-31-98	ROUTE: USH 18	COUNTY: GRANT	DATE: 5-11-95	R/W PROJECT NUMBER 1660-01-22	NUMBER 4.19
			GRID FACTOR: .999955	FEDERAL PROJECT NUMBER	

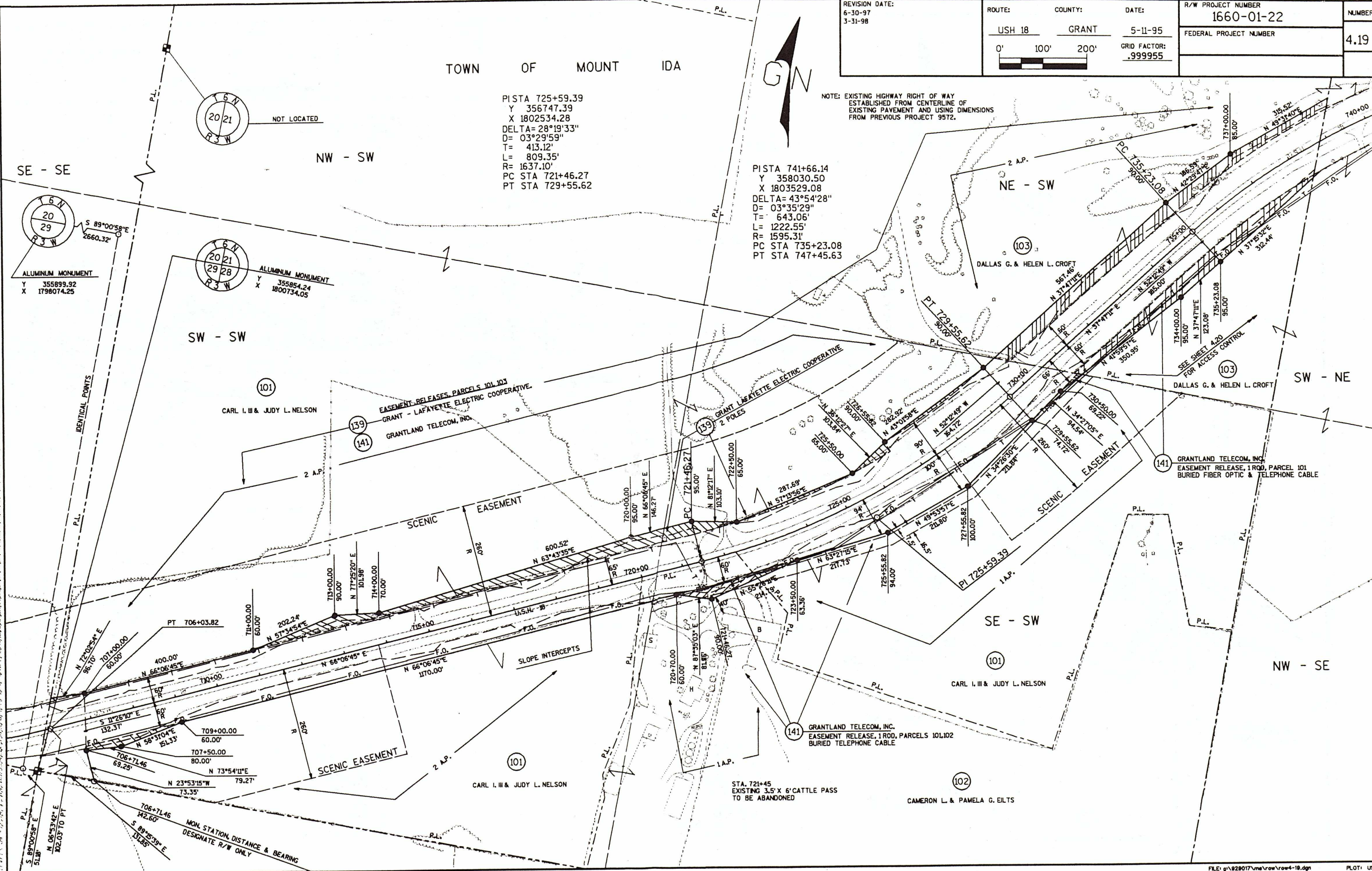
TOWN OF MOUNT IDA



PISTA 725+59.39
Y 356747.39
X 1802534.28
DELTA= 28°19'33"
D= 03°29'59"
T= 413.12'
L= 809.35'
R= 1637.10'
PC STA 721+46.27
PT STA 729+55.62

PISTA 741+66.14
Y 358030.50
X 1803529.08
DELTA= 43°54'28"
D= 03°35'29"
T= 643.06'
L= 1222.55'
R= 1595.31'
PC STA 735+23.08
PT STA 747+45.63

NOTE: EXISTING HIGHWAY RIGHT OF WAY ESTABLISHED FROM CENTERLINE OF EXISTING PAVEMENT AND USING DIMENSIONS FROM PREVIOUS PROJECT 9572.



ALUMINUM MONUMENT
Y 355899.92
X 1798074.25

ALUMINUM MONUMENT
Y 355854.24
X 1800734.05

GRANTLAND TELECOM, INC.
EASEMENT RELEASE, 1 ROD, PARCEL 101
BURIED FIBER OPTIC & TELEPHONE CABLE

GRANTLAND TELECOM, INC.
EASEMENT RELEASE, 1 ROD, PARCELS 101,102
BURIED TELEPHONE CABLE

STA. 721+45
EXISTING 3.5' X 6' CATTLE PASS
TO BE ABANDONED

IDENTICAL POINTS

SW - SW

NW - SW

SE - SE

NE - SW

SW - NE

SE - SW

NW - SE

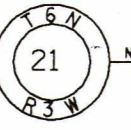
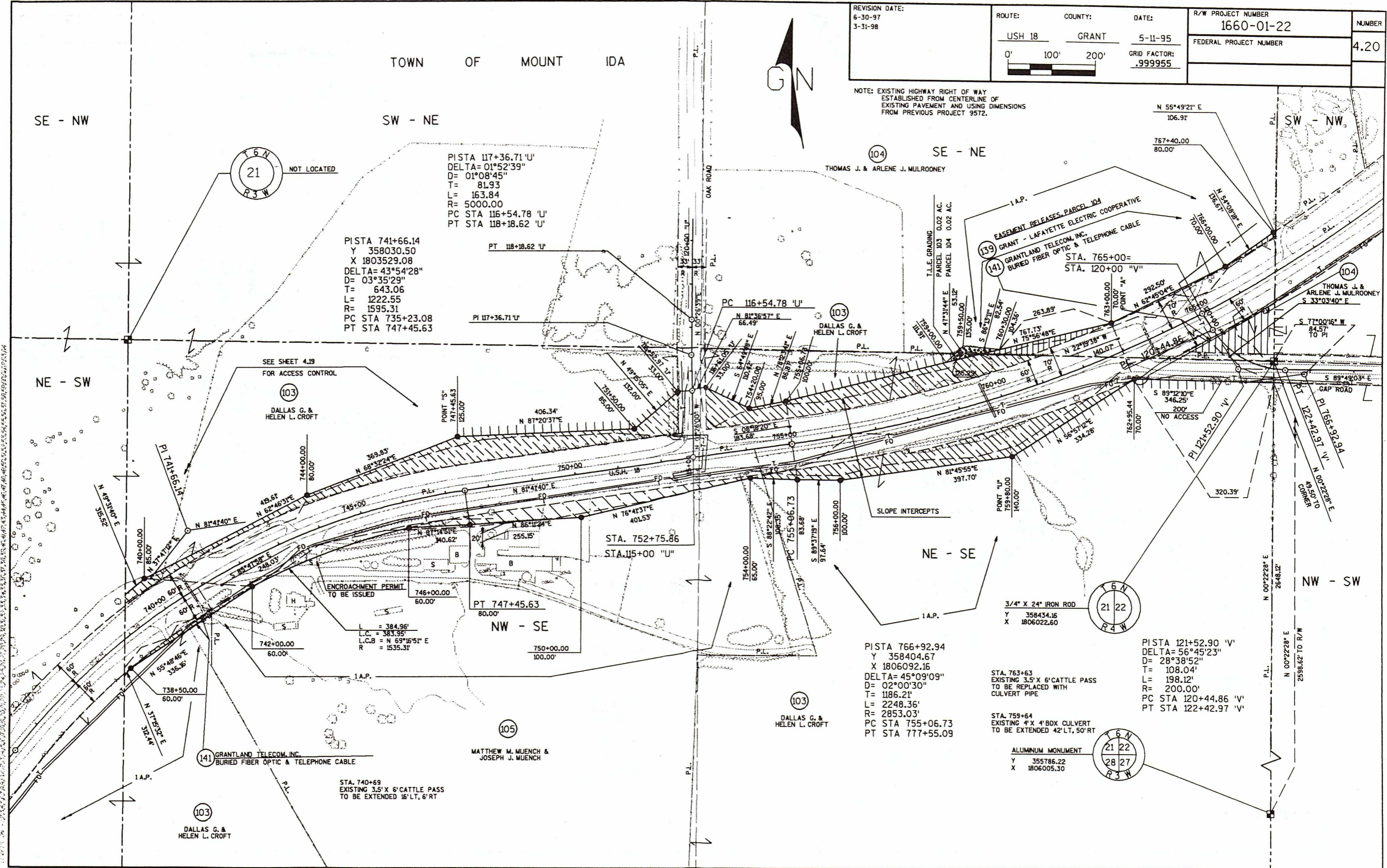
MON. STATION, DISTANCE & BEARING
DESIGNATE R/W ONLY

REVISION DATE: 6-30-97 3-31-98	ROUTE: USH 18	COUNTY: GRANT	DATE: 5-11-95	R/W PROJECT NUMBER 1660-01-22	NUMBER 4.20
			GRID FACTOR: .999955	FEDERAL PROJECT NUMBER	

NOTE: EXISTING HIGHWAY RIGHT OF WAY ESTABLISHED FROM CENTERLINE OF EXISTING PAVEMENT AND USING DIMENSIONS FROM PREVIOUS PROJECT 9572.



TOWN OF MOUNT IDA



PISTA 117+36.71 'U'
DELTA= 01°52'39"
D= 01°08'45"
T= 81.93
L= 163.84
R= 5000.00
PC STA 116+54.78 'U'
PT STA 118+18.62 'U'

PISTA 741+66.14
Y 358030.50
X 1803529.08
DELTA= 43°54'28"
D= 03°35'29"
T= 643.06
L= 1222.55
R= 1595.31
PC STA 735+23.08
PT STA 747+45.63

SEE SHEET 4.19 FOR ACCESS CONTROL

103
DALLAS G. & HELEN L. CROFT

L = 384.96'
L.C. = 383.95'
L.C.B = N 69°16'51" E
R = 1535.31'

PT 747+45.63
80.00'

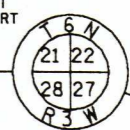
PISTA 766+92.94
Y 358404.67
X 1806092.16
DELTA= 45°09'09"
D= 02°00'30"
T= 1186.21'
L= 2248.36'
R= 2853.03'
PC STA 755+06.73
PT STA 777+55.09

PISTA 121+52.90 'V'
DELTA= 56°45'23"
D= 28°38'52"
T= 108.04'
L= 198.12'
R= 200.00'
PC STA 120+44.86 'V'
PT STA 122+42.97 'V'

STA. 763+63
EXISTING 3.5' X 6' CATTLE PASS TO BE REPLACED WITH CULVERT PIPE

STA. 759+64
EXISTING 4' X 4' BOX CULVERT TO BE EXTENDED 42' LT., 50' RT

ALUMINUM MONUMENT
Y 355786.22
X 1806005.30



141 GRANTLAND TELECOM, INC.
BURIED FIBER OPTIC & TELEPHONE CABLE

103
DALLAS G. & HELEN L. CROFT

105
MATTHEW M. MUENCH & JOSEPH J. MUENCH

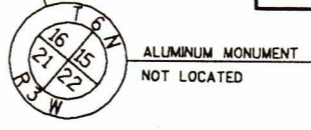
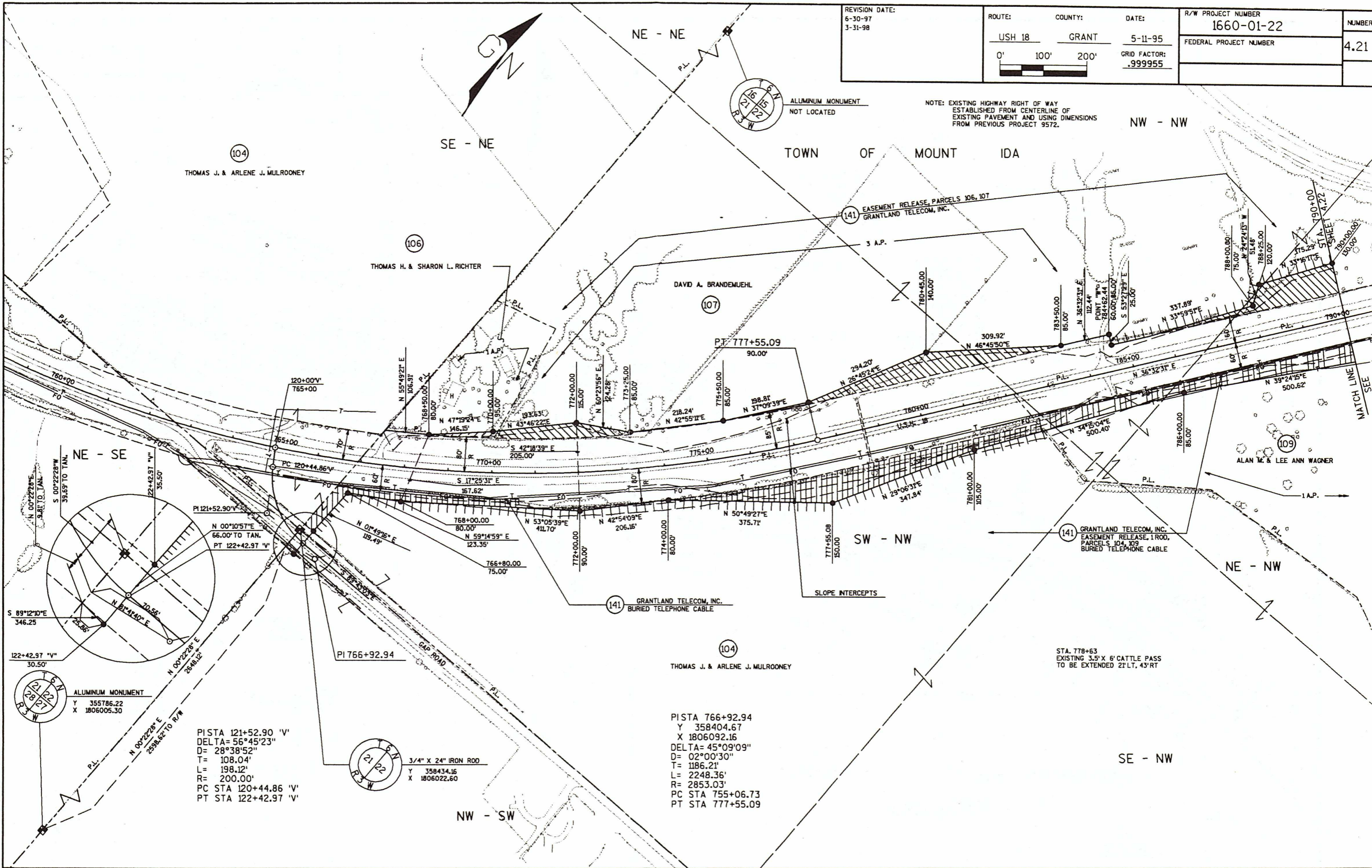
STA. 740+69
EXISTING 3.5' X 6' CATTLE PASS TO BE EXTENDED 16' LT., 6' RT

REVISION DATE:
6-30-97
3-31-98

ROUTE: COUNTY: DATE:
USH 18 GRANT 5-11-95
0' 100' 200'
GRID FACTOR:
.999955

R/W PROJECT NUMBER
1660-01-22
FEDERAL PROJECT NUMBER
NUMBER
4.21

NOTE: EXISTING HIGHWAY RIGHT OF WAY
ESTABLISHED FROM CENTERLINE OF
EXISTING PAVEMENT AND USING DIMENSIONS
FROM PREVIOUS PROJECT 9572.



ALUMINUM MONUMENT
NOT LOCATED

104
THOMAS J. & ARLENE J. MULROONEY

106
THOMAS H. & SHARON L. RICHTER

107
DAVID A. BRANDEMUEHL

109
ALAN M. & LEE ANN WAGNER

104
THOMAS J. & ARLENE J. MULROONEY

141
GRANTLAND TELECOM, INC.
EASEMENT RELEASE, 1 ROD,
PARCELS 104, 109
BURIED TELEPHONE CABLE

141
EASEMENT RELEASE, PARCELS 106, 107
GRANTLAND TELECOM, INC.

STA. 778+63
EXISTING 3.5' X 6' CATTLE PASS
TO BE EXTENDED 21' LT, 43' RT

PISTA 766+92.94
Y 358404.67
X 1806092.16
DELTA= 45°09'09"
D= 02°00'30"
T= 1186.21'
L= 2248.36'
R= 2853.03'
PC STA 755+06.73
PT STA 777+55.09

PISTA 121+52.90 'V'
DELTA= 56°45'23"
D= 28°38'52"
T= 108.04'
L= 198.12'
R= 200.00'
PC STA 120+44.86 'V'
PT STA 122+42.97 'V'

3/4" X 24" IRON ROD
Y 358434.16
X 1806022.60

ALUMINUM MONUMENT
Y 355786.22
X 1806005.30

REVISION DATE:
6-30-97
3-31-98

ROUTE:	COUNTY:	DATE:
USH 18	GRANT	5-11-95
0' 100' 200'		GRID FACTOR: .999955

R/W PROJECT NUMBER	NUMBER
1660-01-22	4.22

PISTA 800+83.57
 Y 361228.34
 X 1808184.75
 DELTA= 46°19'11"
 D= 03°33'59"
 T= 687.21'
 L= 1298.74'
 R= 1606.50'
 PC STA 793+96.36
 PT STA 806+95.10

NOTE: EXISTING HIGHWAY RIGHT OF WAY ESTABLISHED FROM CENTERLINE OF EXISTING PAVEMENT AND USING DIMENSIONS FROM PREVIOUS PROJECT 9572 AND F017-11231.

SW - SW

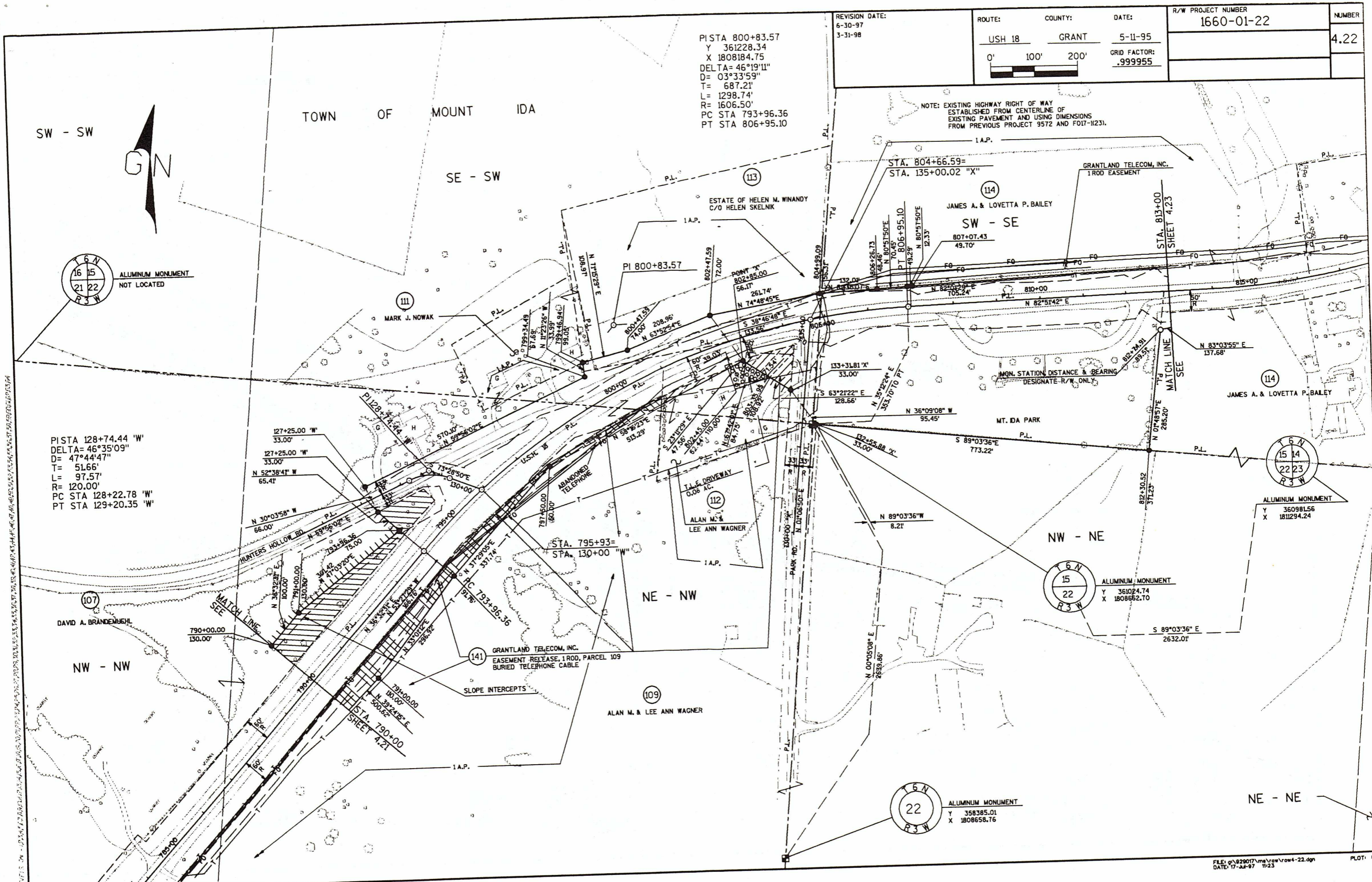
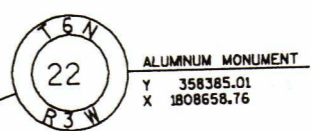
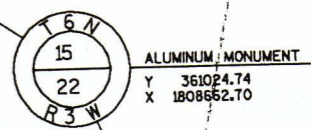


TOWN OF MOUNT IDA

SE - SW



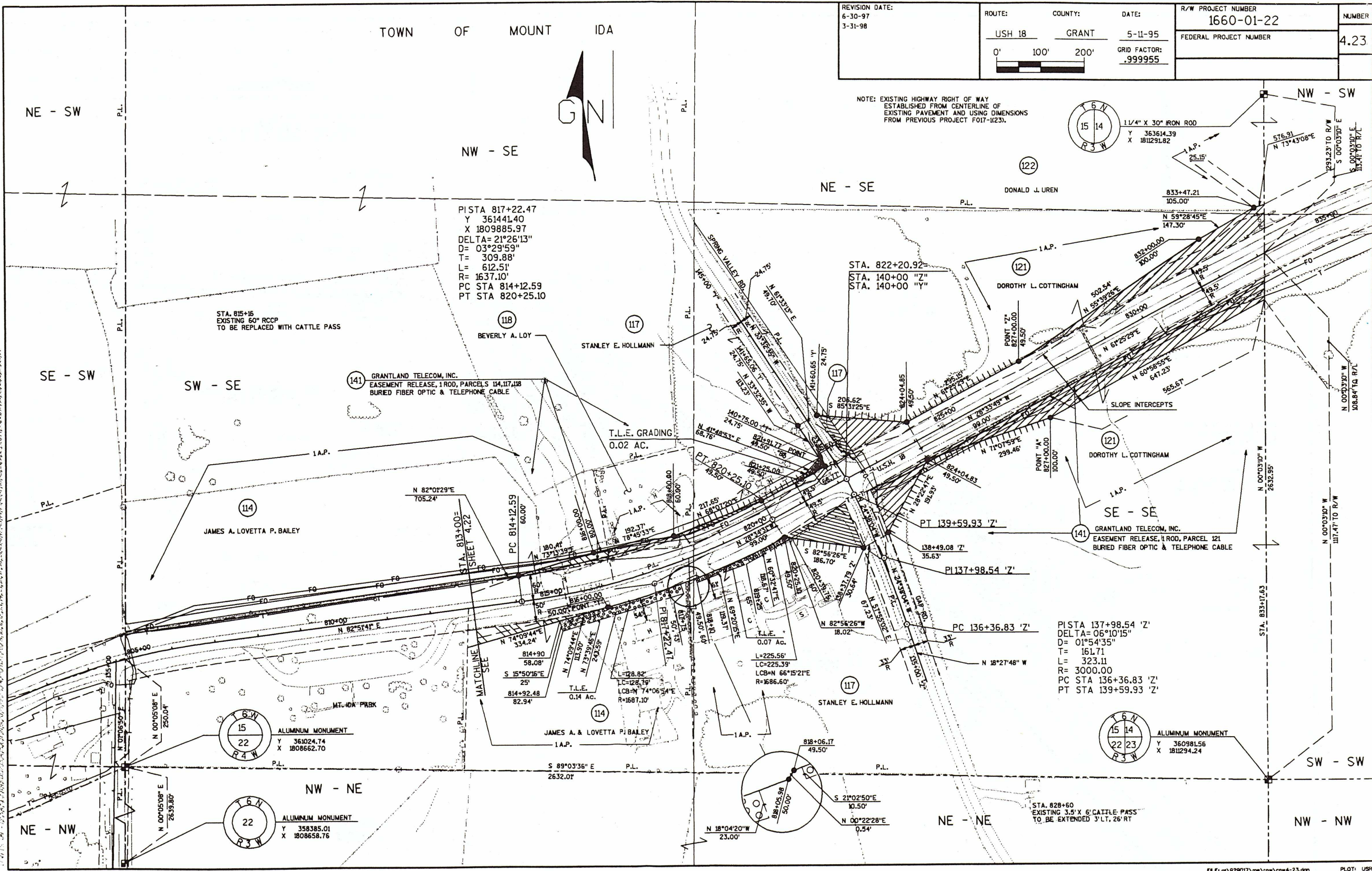
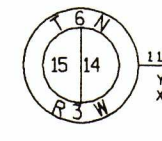
PISTA 128+74.44 'W'
 DELTA= 46°35'09"
 D= 47°44'47"
 T= 51.66'
 L= 97.57'
 R= 120.00'
 PC STA 128+22.78 'W'
 PT STA 129+20.35 'W'



TOWN OF MOUNT IDA

REVISION DATE: 6-30-97 3-31-98	ROUTE: USH 18	COUNTY: GRANT	DATE: 5-11-95	R/W PROJECT NUMBER 1660-01-22	NUMBER 4.23
	0' 100' 200'		GRID FACTOR: .999955	FEDERAL PROJECT NUMBER	

NOTE: EXISTING HIGHWAY RIGHT OF WAY ESTABLISHED FROM CENTERLINE OF EXISTING PAVEMENT AND USING DIMENSIONS FROM PREVIOUS PROJECT F017-1123.



PISTA 817+22.47
Y 361441.40
X 1809885.97
DELTA= 21°26'13"
D= 03°29'59"
T= 309.88'
L= 612.51'
R= 1637.10'
PC STA 814+12.59
PT STA 820+25.10

STA. 822+20.92
STA. 140+00 "Z"
STA. 140+00 "Y"

PISTA 137+98.54 'Z'
DELTA= 06°10'15"
D= 01°54'35"
T= 161.71
L= 323.11
R= 3000.00
PC STA 136+36.83 'Z'
PT STA 139+59.93 'Z'

STA. 815+16
EXISTING 60" RCCP
TO BE REPLACED WITH CATTLE PASS

GRANTLAND TELECOM, INC.
EASEMENT RELEASE, 1 ROD, PARCELS 114, 117, 118
BURIED FIBER OPTIC & TELEPHONE CABLE

T.L.E. GRADING
0.02 AC.

GRANTLAND TELECOM, INC.
EASEMENT RELEASE, 1 ROD, PARCEL 121
BURIED FIBER OPTIC & TELEPHONE CABLE

JAMES A. LOVETTA P. BAILEY

STANLEY E. HOLLMANN

DONALD J. UREN

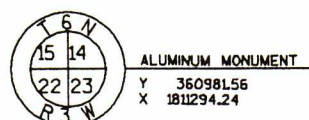
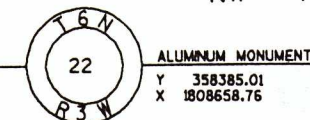
DOROTHY L. COTTINGHAM

DOROTHY L. COTTINGHAM

JAMES A. & LOVETTA P. BAILEY

STANLEY E. HOLLMANN

STA. 828+60
EXISTING 3.5' X 6' CATTLE PASS
TO BE EXTENDED 3' LT, 26' RT

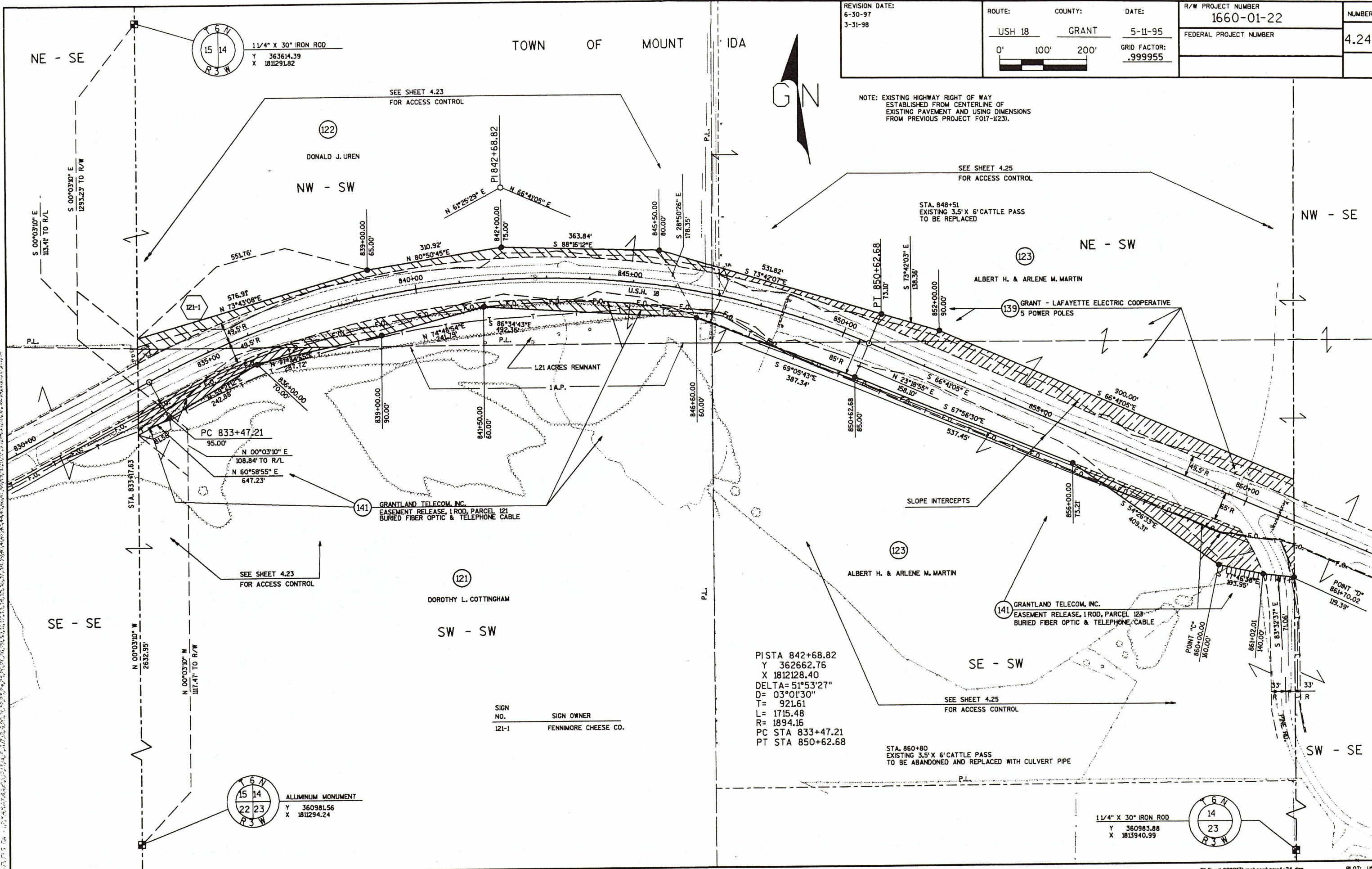


REVISION DATE: 6-30-97 3-31-98	ROUTE: USH 18	COUNTY: GRANT	DATE: 5-11-95	R/W PROJECT NUMBER 1660-01-22	NUMBER 4.24
	0' 100' 200'		GRID FACTOR: .999955	FEDERAL PROJECT NUMBER	

TOWN OF MOUNT IDA



NOTE: EXISTING HIGHWAY RIGHT OF WAY ESTABLISHED FROM CENTERLINE OF EXISTING PAVEMENT AND USING DIMENSIONS FROM PREVIOUS PROJECT F017-1(23).



NE - SE

NW - SW

NE - SW

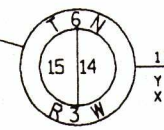
NW - SE

SE - SE

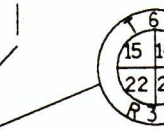
SW - SW

SE - SW

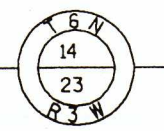
SW - SE



1 1/4" X 30" IRON ROD
Y 363614.39
X 1811291.82



ALUMINUM MONUMENT
Y 360981.56
X 1811294.24



1 1/4" X 30" IRON ROD
Y 360983.88
X 1813940.99

SIGN NO.	SIGN OWNER
121-1	FENNIMORE CHEESE CO.

PISTA 842+68.82
Y 362662.76
X 1812128.40
DELTA=51°53'27"
D= 03°01'30"
T= 921.61
L= 1715.48
R= 1894.16
PC STA 833+47.21
PT STA 850+62.68

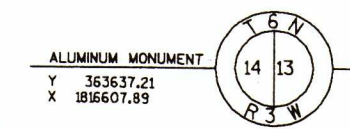
STA. 850+80
EXISTING 3.5' X 6' CATTLE PASS
TO BE ABANDONED AND REPLACED WITH CULVERT PIPE

REVISION DATE: 6-30-97 3-31-98	ROUTE: USH 18	COUNTY: GRANT	DATE: 5-11-95	R/W PROJECT NUMBER 1660-01-22	NUMBER 4.25
	0' 100' 200'		GRID FACTOR: .999955	FEDERAL PROJECT NUMBER	

TOWN OF MOUNT IDA



NOTE: EXISTING HIGHWAY RIGHT OF WAY ESTABLISHED FROM CENTERLINE OF EXISTING PAVEMENT OR GOVERNMENT LAND LINES AND USING DIMENSIONS FROM PREVIOUS PROJECT FOIT-1123).



PISTA 154+22.28 "AA"
DELTA= 48°11'02"
D= 47°44'47"
T= 53.66
L= 100.92
R= 120.00
PC STA 153+68.63 "AA"
PT STA 154+69.54 "AA"

PISTA 882+81.50
Y 361022.01
X 1815935.36
DELTA= 21°40'14"
D= 02°30'00"
T= 438.67
L= 866.86
R= 2291.93
PC STA 878+48.07
PT STA 887+14.93

ALUMINUM MONUMENT
Y 363637.21
X 1815667.89

SE - SE SW - SW

(124)
DONALD H. & VICKI L. MARISH

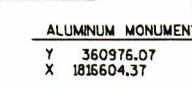
(139) GRANT - LAFAYETTE POWER COOP.
6 POWER POLES

STA. 884+00=
STA. 155+00 "AA"

PT 154+69.54 "AA"
PI 882+81.50

(141) GRANTLAND TELECOM, INC.
EASEMENT RELEASE, 1 ROD, PARCELS 123, 124
BURIED FIBER OPTIC CABLE

(126)
ALBERT H. & ARLENE M. MARTIN

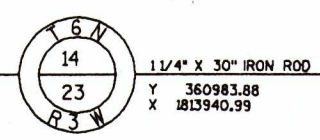
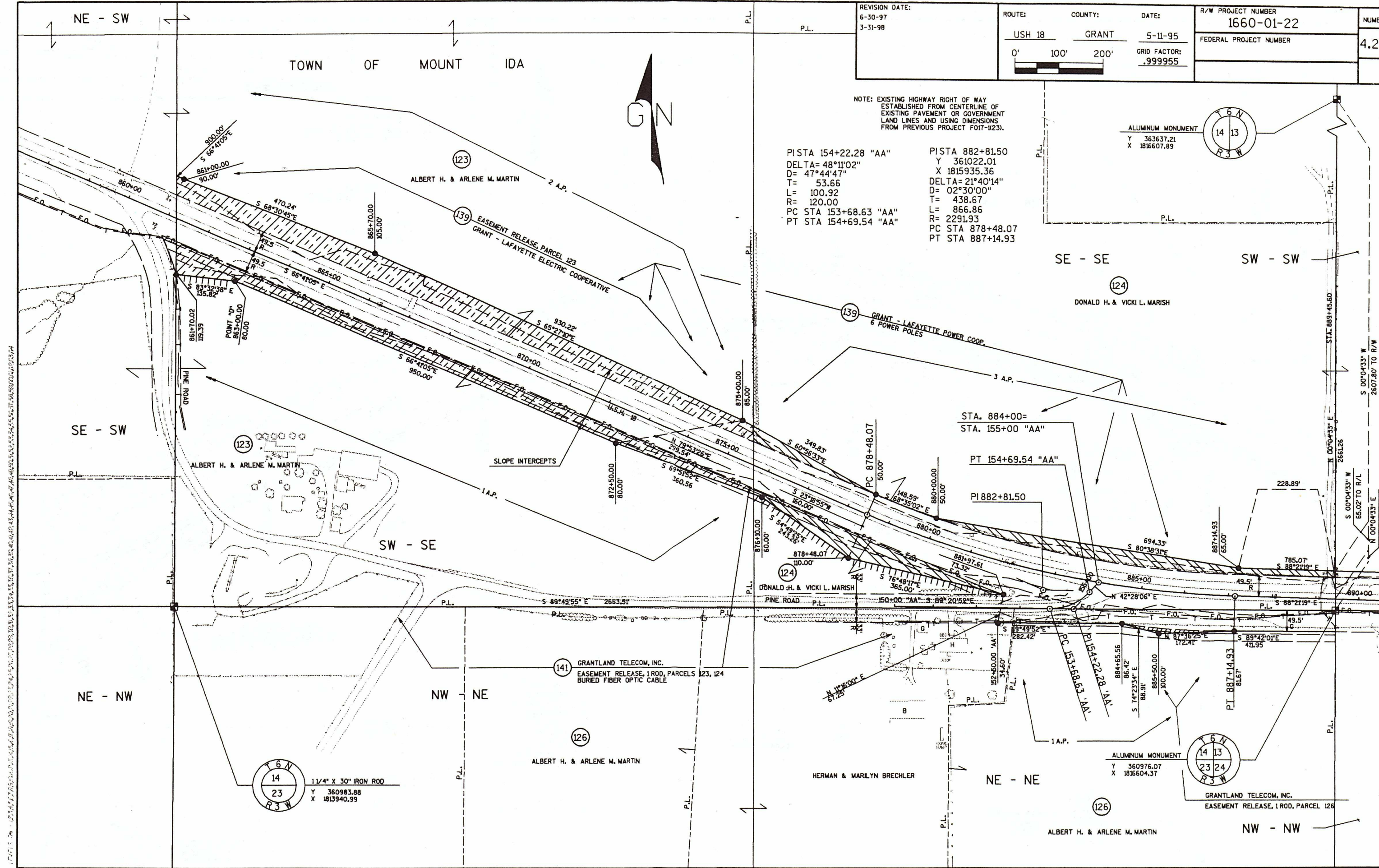


ALUMINUM MONUMENT
Y 360976.07
X 1815604.37

(126)
ALBERT H. & ARLENE M. MARTIN

GRANTLAND TELECOM, INC.
EASEMENT RELEASE, 1 ROD, PARCEL 126

NE - NE



ALUMINUM MONUMENT
Y 360983.88
X 1813940.99

TOWN OF MOUNT IDA

REVISION DATE:
6-30-97
3-31-98

ROUTE: COUNTY: DATE:
USH 18 GRANT 5-11-95
0' 100' 200'
GRID FACTOR:
.999955

R/W PROJECT NUMBER
1660-01-22

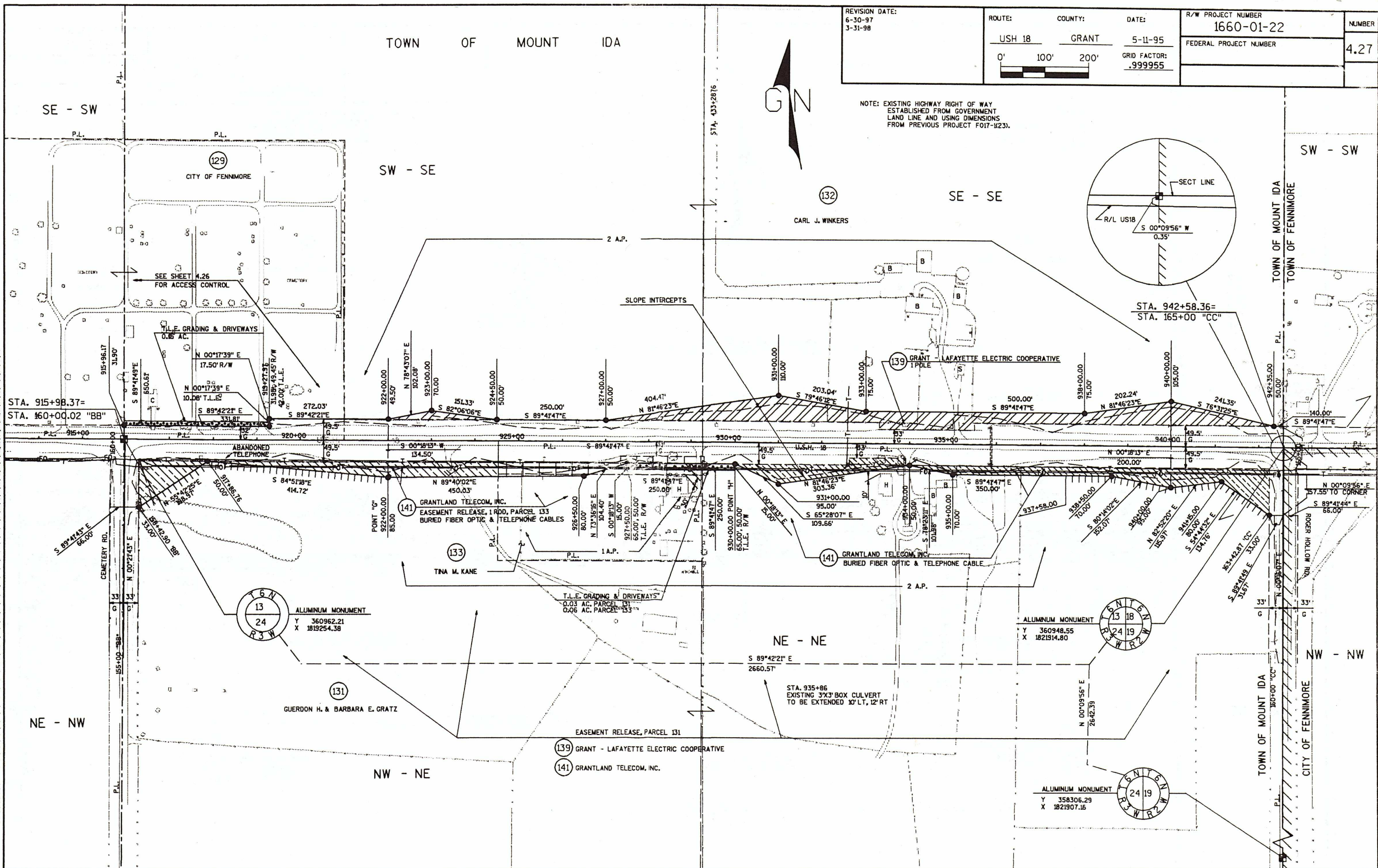
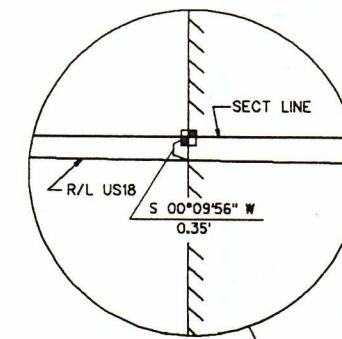
FEDERAL PROJECT NUMBER

NUMBER

4.27

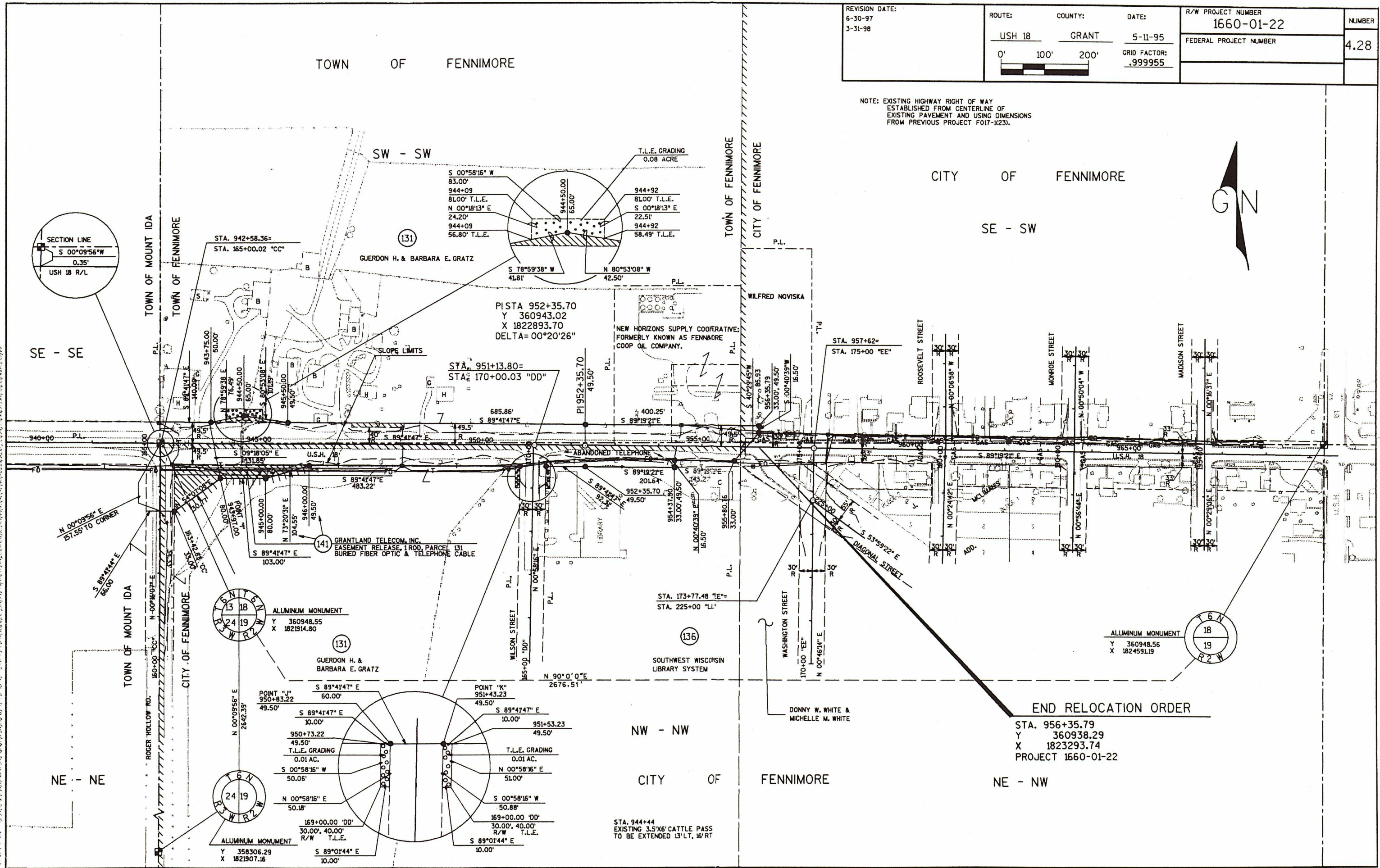


NOTE: EXISTING HIGHWAY RIGHT OF WAY
ESTABLISHED FROM GOVERNMENT
LAND LINE AND USING DIMENSIONS
FROM PREVIOUS PROJECT F017-K23).



REVISION DATE: 6-30-97 3-31-98	ROUTE: USH 18	COUNTY: GRANT	DATE: 5-11-95	R/W PROJECT NUMBER 1660-01-22	NUMBER 4.28
			GRID FACTOR: .999955	FEDERAL PROJECT NUMBER	

NOTE: EXISTING HIGHWAY RIGHT OF WAY ESTABLISHED FROM CENTERLINE OF EXISTING PAVEMENT AND USING DIMENSIONS FROM PREVIOUS PROJECT F017-1123).



END RELOCATION ORDER

STA. 956+35.79
Y 360938.29
X 1823293.74
PROJECT 1660-01-22

STA. 944+44
EXISTING 3.5'X6' CATTLE PASS
TO BE EXTENDED 13' LT, 16' RT

