



State of Wisconsin \ DEPARTMENT OF TRANSPORTATION



JAN -9 1986

DIVISION OF HIGHWAYS AND TRANSPORTATION FACILITIES

4802 Sheboygan Avenue
P. O. Box 7916
Madison, WI 53707

Mr. Nelson J. Huske, Commissioner
Grant County Highway Department
1011 N. Adams Street
Lancaster, Wisconsin 53813

Ms. Dorothea Eck,
Grant County Clerk
Courthouse
Crandon, Wisconsin 54520

Dear Mr. Huske & Ms. Eck:

Project 1209-00-21
Dickeyville - Platteville Road
Intermittently
U.S.H. 151
Grant County

The Department of Transportation deems it necessary to make certain revisions on a previously approved right of way plat and to acquire certain lands and interests in lands, according to such revisions, for the proper improvement or maintenance of the above-designated project and highway. The revised relocation order of the Department and the map showing the highway as laid out and established and the lands and interests to be acquired are transmitted herewith.

The attached relocation order sets forth the provisions by whom the right of way will be acquired.

Sincerely,

Marvin J. Schaeffer
DEPUTY
Marvin J. Schaeffer, P.E.
Administrator

Enc.

CC: Trans. Dist. 1
Real Estate

JAN 16 1986

RECEIVED

RELOCATION ORDER

R-0-572

State of Wisconsin/Department of Transportation
DIVISION OF HIGHWAYS AND TRANSPORTATION SERVICES

PROJECT	NAME OF ROAD	HIGHWAY	COUNTY
1209-00-21	Dickeyville - Platteville Road Intermittently	U.S.H. 151	Grant
RIGHT OF WAY PLAT DATE	PLAT SHEET NUMBERS	DATE OF PREVIOUS ORDER	
December 4, 1985	4.0 through 4.4	October 10, 1985	

Description of Termini of Project

From a point 693.91 feet south of and 1,143.42 feet west of the east quarter corner of Section 1, Township 2 North, Range 2 West thence northeasterly to a point 6.99 feet north of and 1,427.50 feet west of the east quarter corner of Section 14, Township 3 North, Range 1 West.


To properly establish, lay out, widen, enlarge, extend, construct, reconstruct, improve, or maintain a portion of the highway designated above, it is necessary to relocate or change and acquire certain lands or interests in lands as shown on the right of way plat for the above project.

To effect this change, pursuant to authority granted under Sections 84.02(3) and 84.09, Wisconsin Statutes, the Department of Transportation hereby orders that:

1. The said highway is hereby laid out and established to the lines and widths as shown on the plat.
2. The required lands or interests in lands as shown on the plat shall be acquired by the Division of Highways and Transportation Services in the name of the State of Wisconsin, pursuant to the provisions of Section 84.09(1) or (2), Wisconsin Statutes.
3. This order supersedes and amends any previous order issued by the Department.

JAN -9 1986

Date


DEPUTY
Administrator

SCHEDULE OF LANDS & INTERESTS REQUIRED

AREAS SHOWN IN THE TOTAL ACRES COLUMN MAY BE APPROXIMATE AND ARE DERIVED FROM TAX ROLLS OR OTHER AVAILABLE SOURCES AND MAY NOT INCLUDE LANDS OF THE OWNER WHICH ARE NOT CONTIGUOUS TO THE AREA TO BE ACQUIRED

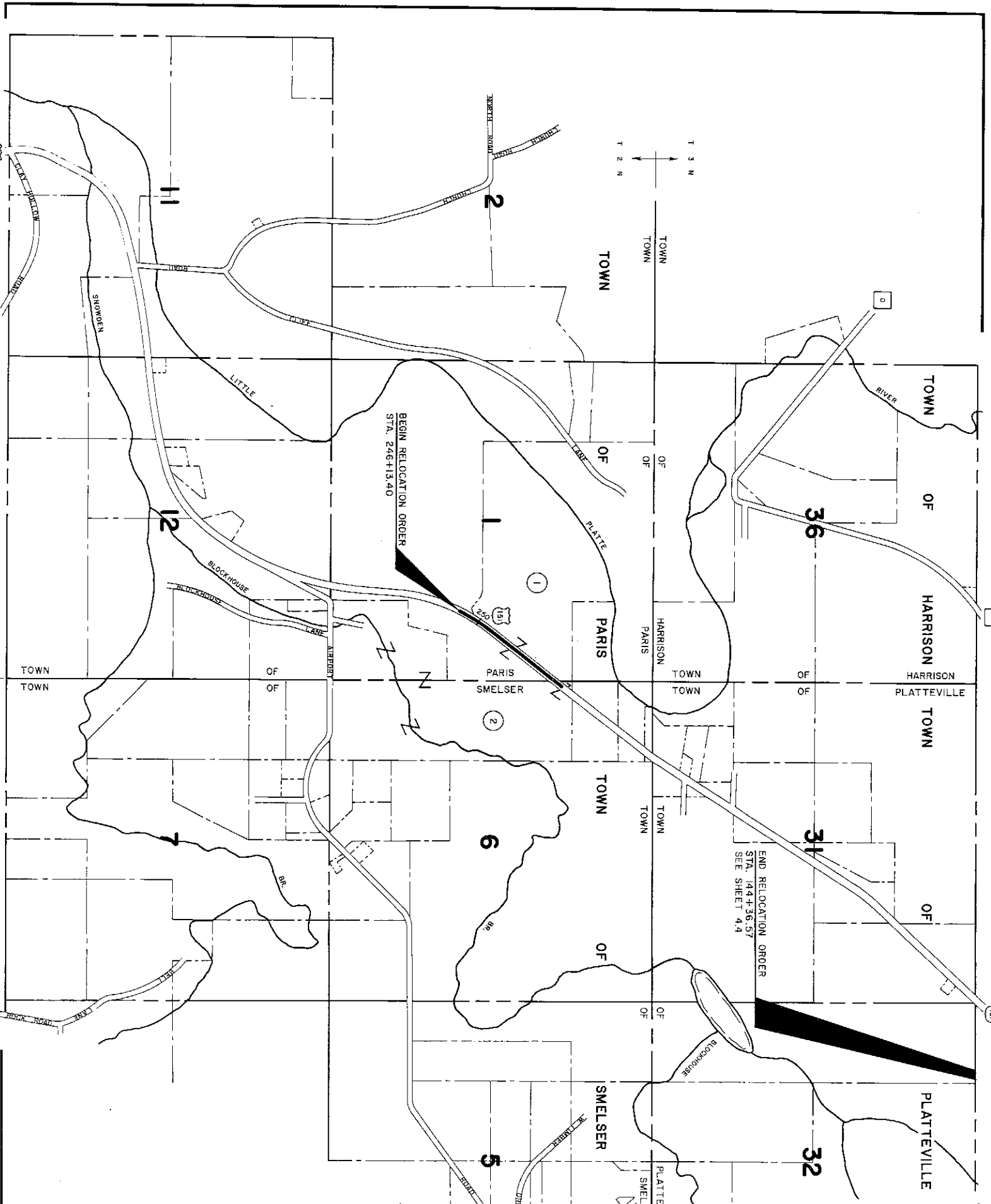
PARCEL NUMBER	SHEET NUMBER	OWNER(S)	INTEREST REQUIRED	TOTAL ACRES REQUIRED		TOTAL ACRES REM.		L.H.E. ACRES	
				OR S.F.	NEW	EXISTING	TOTAL	TEMP.	PERM.
1	4.3	ALLEN N. KLECKNER	FEE & L.H.E.	170.60	0.33	5.17	165.10	0.11	
2	4.3	KAY MARIE PLATT	FEE	175.41	0.10	0.42	174.89		
3	4.3	GRANT ELECTRIC COOPERATIVE 40'	RELEASE OF RIGHTS						
4	4.3	DICKEYVILLE TELEPHONE COMPANY (41)	RELEASE OF RIGHTS						
5	4.4	BERNARD A. ROSENBERG	FEE	104.00	0.18	1.76	102.06		
6	4.4	V. LORRY, INC.	FEE	0.41	0.08	0.08	0.33		
7	4.4	BLANCHARD BARR	FEE	0.10	0.02	0.02	0.08		
8	4.4	FRANKS HANDEL ADVERTISING, INC.	FEE	1.07	0.11	0.11	0.85		
9									
10	4.4	CHARLES T. & EVELYN M. JOHNS	FEE	10.06	0.15	1.31	8.60		
11	4.4	PLATTEVILLE TELEPHONE COMPANY (42)	RELEASE OF RIGHTS						
12	4.4	WISCONSIN POWER & LIGHT COMPANY (43)	RELEASE OF RIGHTS						
14	4.3	POHNS AUTO	RELEASE OF RIGHTS						

REVISION DATE
9-10-85
12-4-85

ROUTE _____ COUNTY _____ DATE 5/7/85
U.S.H. 151 GRANT

F.W. PROJECT NUMBER 1209-00-21
FEDERAL PROJECT NUMBER

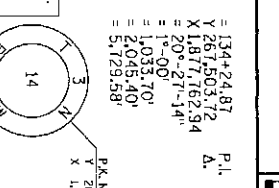
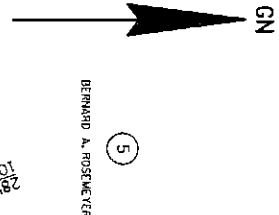
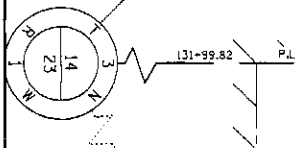
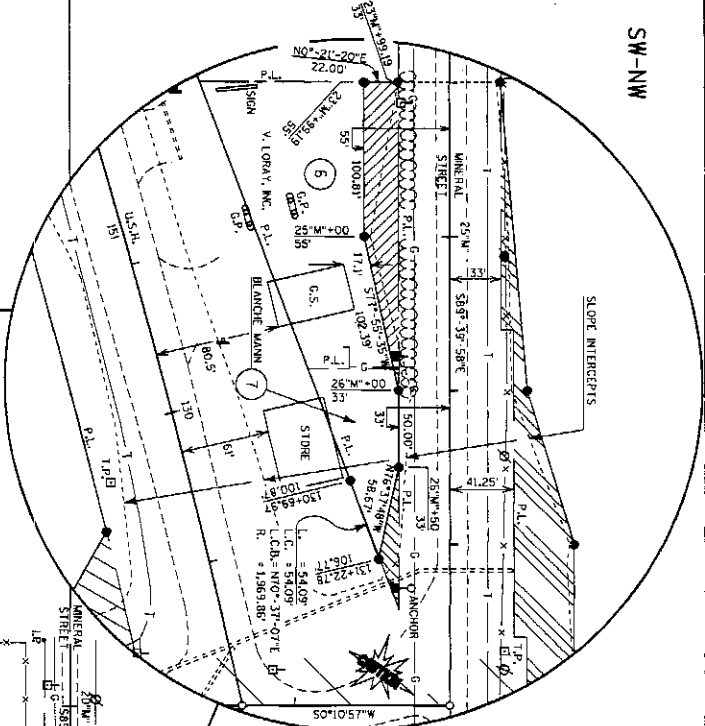
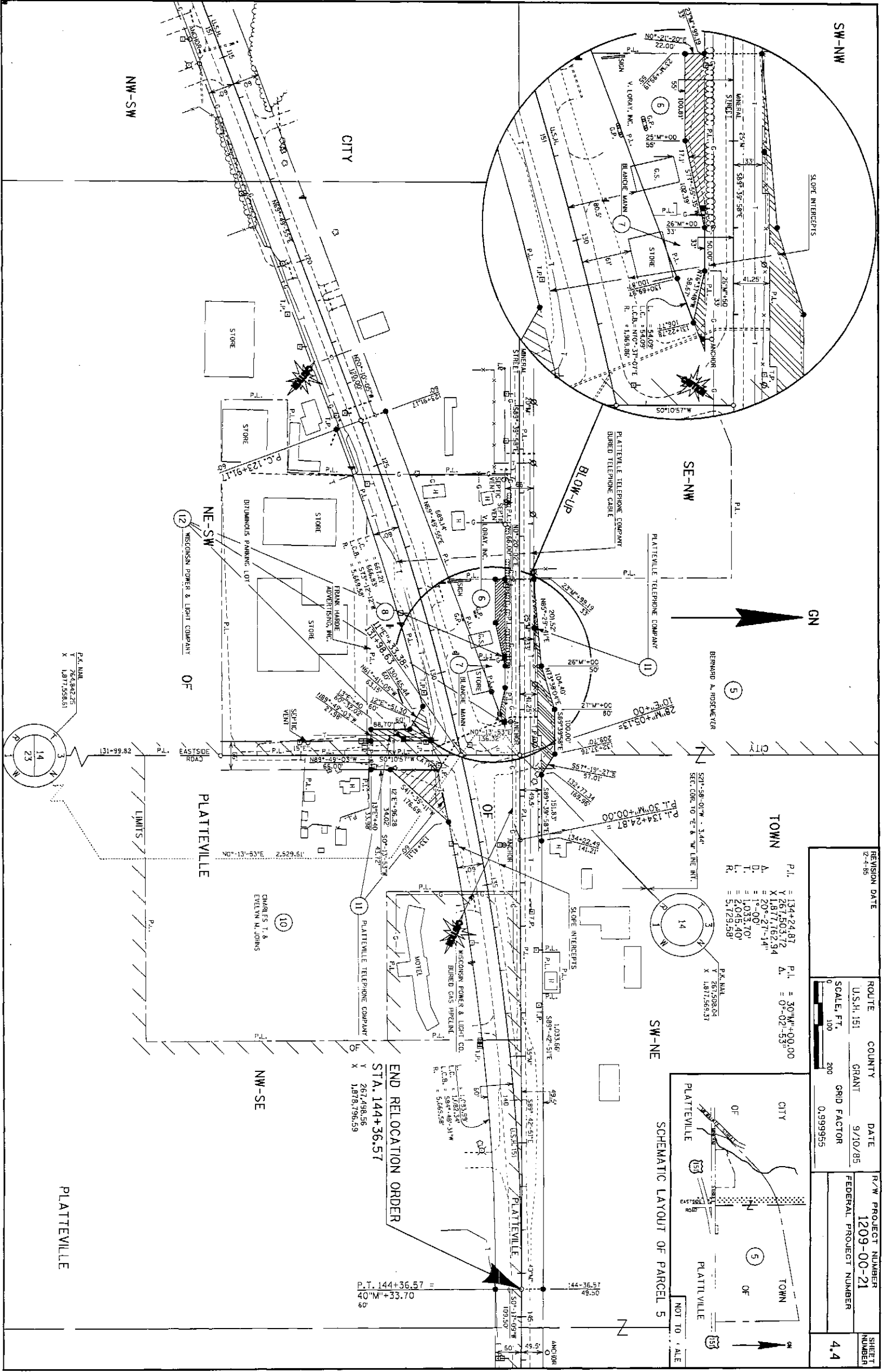
SHEET NUMBER 4.1



REVISION DATE	9-10-85 12-4-86 N.C.	SHEET NUMBER	4.2
FEDERAL PROJECT NUMBER	1209-00-21	PART OF RIGHT OF WAY REQUIRED FOR 1209-00-00	
DICKEYVILLE-PLATTEVILLE ROAD			
INTERMITTENT GRANT COUNTY			
U.S.H. 151			
DATE			
MAY 7, 1988			
NOT TO SCALE			
CONSTRUCTION PROJECT NUMBER			

LEVELS ON - I, II, 12, 13, 14, 15, 17, 18, 19, 21, 22, 23, 25, 27, 28.

59



TOWN

P.I. = 134+24.87
 A. = 267+503.72
 D. = 1,817.762,94
 T. = 20°-27'-14"
 R. = 1,033.70'
 = 2,045.40'
 = 5,129.58'

P.I. = 30+M+00.00
 A. = 0°-02'-53"
 D. = 1°-00'
 T. = 1,033.70'
 R. = 2,045.40'
 = 5,129.58'

END RELOCATION ORDER
 STA. 144+36.57
 Y 267,498.56
 X 1,878,796.59

REVISION DATE	2-4-85
ROUTE	U.S.H. 151
COUNTY	GRANT
DATE	9/10/85
R/W PROJECT NUMBER	1209-00-21
SHEET NUMBER	4.4
SCALE, FT.	100
GRID FACTOR	0.999955
FEDERAL PROJECT NUMBER	