



State of Wisconsin \ DEPARTMENT OF TRANSPORTATION



JUL 10 1986

DIVISION OF HIGHWAYS AND  
TRANSPORTATION FACILITIES

4802 Sheboygan Avenue  
P. O. Box 7916  
Madison, WI 53707

Mr. Nelson J. Huske, Commissioner  
Grant County Highway Department  
1011 N. Adams Street  
Lancaster, Wisconsin 53813

Ms. Dorothea Eck,  
Grant County Clerk  
Courthouse, 130 West Maple Street  
P. O. Box 191  
Lancaster, Wisconsin 53813


Dear Mr. Huske & Ms. Eck:

Project 1209-00-21  
Dickeyville-Platteville Road  
STH 151  
Grant County

The Department of Transportation deems it necessary to make certain revisions on a previously approved right of way plat and to acquire certain lands and interests in lands, according to such revisions, for the proper improvement or maintenance of the above-designated project and highway. The revised relocation order of the Department and the map showing the highway as laid out and established and the lands and interests to be acquired are transmitted herewith.

The attached relocation order sets forth the provisions by whom the right of way will be acquired.

Sincerely,

 DEPUTY  
Marvin J. Schaeffer, P.E.  
Administrator

Enc.

CC: Trans. Dist. 1  
Real Estate

JUL 27 1986

RELOCATION ORDER

R-0-572

State of Wisconsin/Department of Transportation  
DIVISION OF HIGHWAYS AND TRANSPORTATION SERVICES

PROJECT	NAME OF ROAD	HIGHWAY	COUNTY
1209-00-21	Dickeyville-Platteville Road	STH 151	Grant
RIGHT OF WAY PLAT DATE	PLAT SHEET NUMBERS	DATE OF PREVIOUS ORDER	
May 19, 1986	4.0 through 4.4	March 6, 1980	

Description of Termini of Project

From a point 693.91 feet south of and 1143.42 feet west of the east one-quarter corner of Section 1, Township 2 North, Range 2 West, thence northeasterly to a point 6.99 feet north of and 1427.50 feet west of the east one-quarter corner of Section 14, Township 3 North, Range 1 West.


To properly establish, lay out, widen, enlarge, extend, construct, reconstruct, improve, or maintain a portion of the highway designated above, it is necessary to relocate or change and acquire certain lands or interests in lands as shown on the right of way plat for the above project.

To effect this change, pursuant to authority granted under Sections 84.02(3) and 84.09, Wisconsin Statutes, the Department of Transportation hereby orders that:

1. The said highway is hereby laid out and established to the lines and widths as shown on the plat.
2. The required lands or interests in lands as shown on the plat shall be acquired by the Division of Highways and Transportation Services, in the name of the State of Wisconsin, pursuant to the provisions of Section 84.09(1) or (2), Wisconsin Statutes.
3. This order supersedes and amends any previous order issued by the Department.

**JUL 10 1986**

Date

  
DEPUTY  
Administrator

R/W PROJECT NUMBER  
**1209-00-21**

SHEET NUMBER  
**4.0**

TOTAL SHEETS  
**5**

PLAT OF RIGHT OF WAY REQUIRED FOR  
1209-00-00

**DICKEYVILLE — PLATTEVILLE ROAD**  
INTERMITTENTLY

U.S.H. 151

GRANT COUNTY

**Conventional Signs and Abbreviations**

STATE LINE	--- ---	CEMETERY	
COUNTY LINE	--- ---	FOUNDATION OR RUINS	
TOWNSHIP AND RANGE LINES	--- ---	GAS PUMPS	
SECTION LINE	--- ---	BUILDING	
QUARTER LINE	--- ---	IRON PIN	
SIXTEENTH LINE	--- ---	POWER POLE	
NEW CENTERLINE	--- ---	TELEPHONE POLE	
NEW R/W LINE	--- ---	VALVE	
EXISTING R/W LINE	--- ---	TRANSMISSION TOWER AND LINE	
PROPERTY LINE	--- ---	UNDERGROUND CABLE MARKER	
CORPORATE LIMITS	--- ---	R/W POINT	
SLOPE INTERCEPTS	--- ---	R/W MONUMENT	
LOT, TIE AND OTHER MINOR DASHED LINES	--- ---	WINDMILL	
UNDERGROUND FACILITY (GAS, TELEPHONE, ELECTRIC, ETC.)	--- ---	SIGN	
NO ACCESS (BY ACQUISITION)	--- ---	SILLO, MANHOLE, WELL, VENT, SEPTIC TANK, ETC.	
LIMITED HIGHWAY EASEMENT	--- ---	TREES (DECIDUOUS)	
BEAM GUARD	--- ---	TREES (CONIFEROUS)	
FENCE	--- ---		

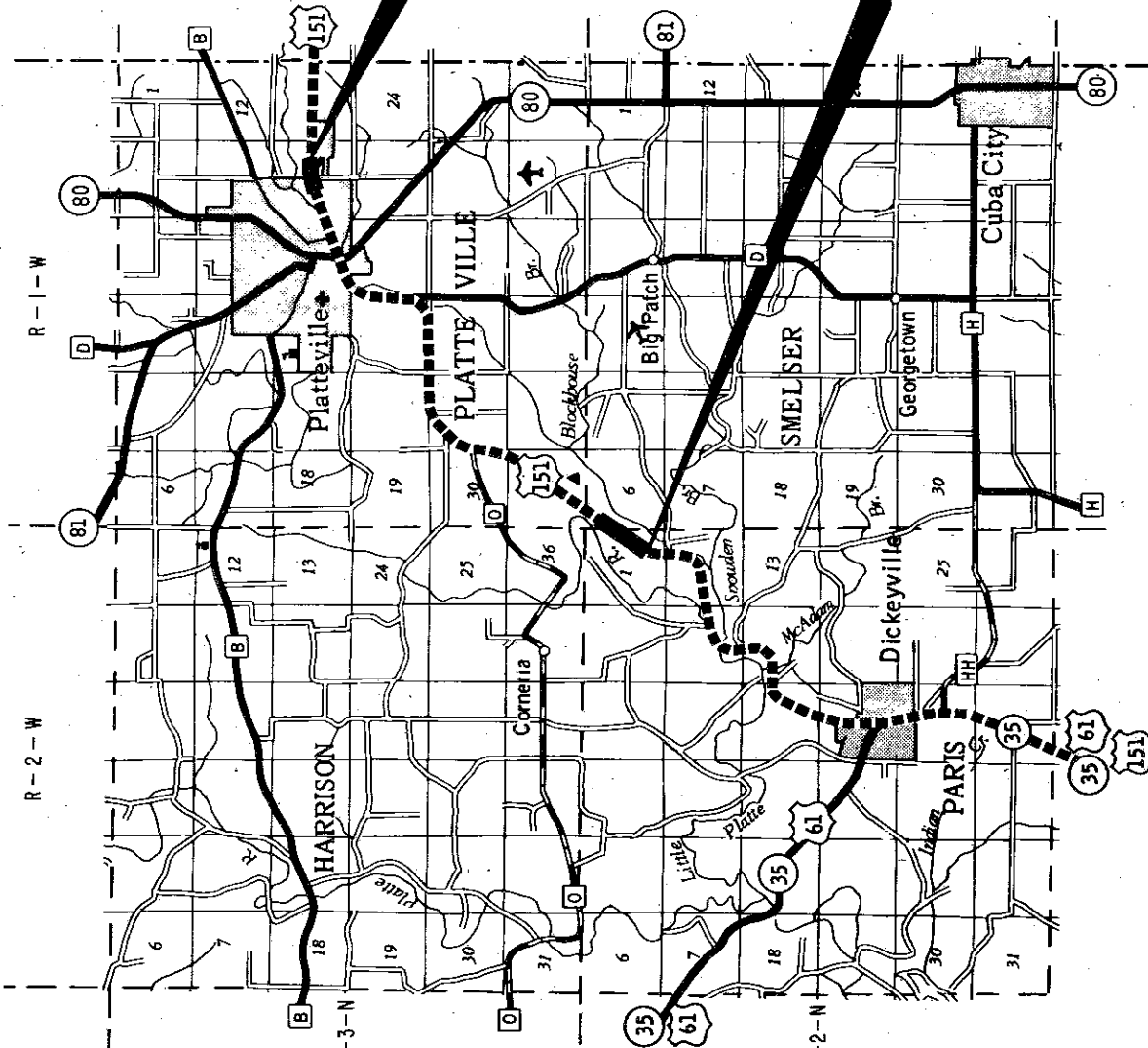
AHEAD	ALUMINUM	AH.
BARN	BACK	BK.
CABLE MARKER	CORNER	C.M.
CABLE TELEVISION	GAS PUMP	CATV
GARAGE	GAS STATION	COR.
GAS PUMP	HOUSE	G.P.
GAS STATION	INTERSECTION	G.S.
HOUSE	IRON PIN	H.
INTERSECTION	LONG CHORD	INT.
IRON PIN	LONG CHORD BEARING	I.P.
LENGTH	MONUMENT	L.
LONG CHORD	PARKER-KALON FASTENER	L.C.
LONG CHORD BEARING	PROPERTY LINE	L.C.B.
MONUMENT	RADIUS	MON.
PARKER-KALON FASTENER	SECTION	P.K.
PROPERTY LINE	SHED	P.L.
RADIUS	TELEPHONE PEDESTAL	R.
SECTION		SEC.
SHED		S.
TELEPHONE PEDESTAL		T.P.

**NOTES**

COORDINATES AND BEARINGS ON THIS PLAT ARE ORIENTED TO THE WISCONSIN COORDINATE SYSTEM SOUTH ZONE. ALL PLAT DISTANCES ARE GROUND LENGTH AND MAY BE CONVERTED TO GRID LENGTH BY MULTIPLYING THE DISTANCE BY THE GRID FACTOR PROVIDED ON THE DETAIL SHEETS.

RIGHT OF WAY MONUMENTS ARE TYPE 2 AND ARE PLACED PRIOR TO OR AT THE TIME OF LAND TITLE TRANSFER.

RIGHT OF WAY BOUNDARIES ARE DEFINED WITH COURSES OF THE PERIMETER OF THE HIGHWAY LANDS REFERENCED TO THE U.S. PUBLIC LAND SURVEY OR OTHER SURVEYS OF PUBLIC RECORD.



LAYOUT SCALE  
0 1 2  
MILES

REVISION DATE

9-10-88  
12-4-88 NC  
2-10-88 NC  
3-19-88 NC

STATE OF WISCONSIN  
DEPARTMENT OF TRANSPORTATION

Approved: *5/17/85*  
Date: *5/17/85*

Approved: *Albert T. ...*  
District Transportation Director

U.S. DEPARTMENT OF TRANSPORTATION  
FEDERAL HIGHWAY ADMINISTRATION  
REGION 3 WISCONSIN DIVISION

Approved: \_\_\_\_\_  
Date: \_\_\_\_\_

Director, Bureau of Road Construction

U.S. DEPARTMENT OF TRANSPORTATION  
FEDERAL HIGHWAY ADMINISTRATION  
REGION 3 WISCONSIN DIVISION

Approved: \_\_\_\_\_  
Date: \_\_\_\_\_

Division Administrator

END RELOCATION ORDER  
6.99' N. of and 1427.50' W. of the E. 1/4 Cor. of  
Sec. 14, T. 3 N., R. 1 W.

BEGIN RELOCATION ORDER  
692.91' S. of and 1143.42' W. of the E. 1/4 Cor. of  
Sec. 1, T. 2 N., R. 2 W.

# SCHEDULE OF LANDS & INTERESTS REQUIRED

AREAS SHOWN IN THE TOTAL ACRES COLUMN MAY BE APPROXIMATE AND ARE DERIVED FROM TAX ROLLS OR OTHER AVAILABLE SOURCES AND MAY NOT INCLUDE LANDS OF THE OWNER WHICH ARE NOT CONTIGUOUS TO THE AREA TO BE ACQUIRED.

<b>REVISION DATE</b> 9-10-85 12-4-85 2-10-86 5-19-86	<b>ROUTE</b> U.S.H. 151	<b>COUNTY</b> GRANT	<b>DATE</b> 5/7/85	<b>R/W PROJECT NUMBER</b> 1209-00-21	<b>SHEET NUMBER</b> 4.1
--	----------------------------	------------------------	-----------------------	---	----------------------------

PARCEL NUMBER	SHEET NUMBER	OWNER(S)	INTEREST REQUIRED	TOTAL ACRES OR S.F.		R/W ACRES REQUIRED OR S.F.		TOTAL ACRES REM.	L.H.E. ACRES TEMP.	L.H.E. ACRES PERM.
				EXISTING	TOTAL	NEW	TOTAL			
1	4.3	ALLEN N. KLECKNER	FEE & L.H.E.	170.60	170.60	0.39	5.50	165.10		
2	4.3	KAY MARIE PLATT	FEE	175.41	175.41	0.10	0.52	174.89	0.11	
3	4.3	GRANT ELECTRIC COOPERATIVE (40)	RELEASE OF RIGHTS			0.42				
4	4.3	DICKEYVILLE TELEPHONE COMPANY (41)	RELEASE OF RIGHTS							
5	4.4	BERNARD A. ROSEMEYER	FEE	104.00	104.00	0.18	1.94	102.06		
6	4.4	V. LO RAY, INC.	FEE	0.96	0.96	0.08	0.08	0.48		
7	4.4	BLANCHE MANN	FEE	0.26	0.26	0.02	0.02	0.24		
8	4.4	FRANK HARDIE ADVERTISING, INC.	FEE	1.07	1.07	0.11	0.22	0.85		
9										
10	4.4	CHARLES T. & EVELYN M. JOHNS	FEE	10.06	10.06	0.15	1.46	8.60		
11	4.4	PLATTEVILLE TELEPHONE COMPANY (42)	RELEASE OF RIGHTS							
12	4.4	WISCONSIN POWER & LIGHT COMPANY (43)	RELEASE OF RIGHTS							
13	4.4	DAIRYLAND POWER COOPERATIVE (44)	RELEASE OF RIGHTS							
14	4.3	RON'S AUTO	SIGN RIGHTS							





