R/W PROJECT NUMBER	SHEET NUMBER	TOTAL SHEETS
5225-02-21	4.1	12
FEDERAL PROJECT NUMBER		

PLAT OF RIGHT-OF-WAY REQUIRED FOR

LANCASTER, ADAMS, CHESTNUT, & PINE STREETS

RIDGE AVENUE - WATER STREET

STH 81 — GRANT COUNTY

CONSTRUCTION PROJECT NUMBER 5225-02-71

CONVENTIONAL SIGNS AND ABBREVIATIONS

STATE LINE
COUNTY LINE
TOWNSHIP AND RANGE LINES
SECTION LINE
QUARTER LINE
SIXTEENTH LINE
NEW REFERENCE LINE
NEW R/W LINE
EXISTING R/W LINE
PROPERTY LINE (P.L.)
CORPORATE LIMITS (NAME)
LOT, TIE AND OTHER MINOR LINES
SLOPE INTERCEPTS (SLOPE INTERCEPTS)
UNDERGROUND FACILITY (Communications, Electric, Etc.) (C (Type))
FENCE
TEMPORARY LIMITED EASEMENT
EASEMENT (Highway, Permanent Limited or Restricted Development)
BEAM GUARD
TRANSMISSION STRUCTURES (Line Optional)
RAIL LINE (SMALL SCALE) (LARGE SCALE)

SECTION CORNER (T S N R E 5 4 8 9)
NOTATION FOR COMBUSTABLE FLUIDS (CAUTION)
NOTATION FOR HIGH VOLTAGE TRANSMISSION LINES (CAUTION)
BRIDGE
STREAM OR RIVER (NAME)
LAKE (NAME)
CULVERT (Box, Pipe Or Cattle Pass) (Type)
SIGN (SIGN)

FOUNDATION OR RUIN (FDN.)
BUILDING (TYPE)
CEMETERY
R/W MONUMENT
NON-MONUMENTED R/W POINT
IRON PIN (I.P.)
VALVE
WINDMILL
MANHOLE, SEPTIC VENT, WELL, ETC.
GAS PUMPS (G.P.)
BUSHES
TREES (Deciduous) (Coniferous)
WOODS
ENCROACHING SIGN (E-1)

	COMPENSABLE	NON-COMPENSABLE
ELECTRIC POLE		
TELEPHONE POLE		
PEDESTAL (Label Type - Communications, Electric)		

NO ACCESS (By Acquisition)
NO ACCESS (By Statutory Authority)
NO ACCESS (By Previous Project)

ACCESS RIGHTS	A.R.	OUTLOT	O.L.
ACRES	AC.	OVERHEAD	O/H
ALUMINUM	ALUM.	PAGE	PG.
BARN	B.	PERMANENT LIMITED EASEMENT	P.L.E.
BUILDING	BLDG	POINT OF BEGINNING	P.O.B.
CERTIFIED SURVEY MAP	C.S.M.	PRIVATE DRIVE	P.D.
COMMERCIAL ENTRANCE	C.E.	PROPERTY LINE	P.L.
CORNER	COR.	RADIUS	R.
DISTANCE	DIST.	RAILROAD	R.R.
DOCUMENT	DOC.	REFERENCE LINE	R
FIBER OPTIC	FO	RIGHT OF WAY	R/W
GARAGE	G.	SECTION	SEC.
HOUSE	H.	SHED	S.
HOUSE TRAILER	H.T.	STATION	STA.
IRON PIPE	I.P.	TANGENT	TAN.
LENGTH	L.	TANK	T.
LONG CHORD	L.C.	TELEPHONE PEDESTAL	T.P.
LONG CHORD BEARING	L.C.B.	TEMPORARY LIMITED EASEMENT	T.L.E.
MONUMENT	MON.	VOLUME	VOL.
NUMBER	NO.	WALL	W.

NOTES

DIMENSIONING FOR THE NEW R/W IS MEASURED ALONG AND PERPENDICULAR TO THE NEW REFERENCE LINES.

GOVERNMENTAL LAND LINE AND REFERENCE LINE ARE NOT COINCIDENTAL.

DISTANCES FROM GOVERNMENTAL LAND LINE ARE ← XX' G → OR XX' G

EXISTING HIGHWAY RIGHT OF WAY SHOWN HEREIN IS BASED ON THE FOLLOWING POINTS OF REFERENCE AS SPECIFIED ON EACH PLAT DETAIL SHEET : PREVIOUS PROJECTS S 0101(4), 5996-0-02, T 0101(2), MITCHELL ADDITION PLAT, AND EVANS ADDITION PLAT.

COORDINATES AND BEARINGS ON THIS PLAT ARE ORIENTED TO THE WISCONSIN COUNTY COORDINATE SYSTEM, GRANT COUNTY. ALL PLAT DISTANCES ARE GROUND LENGTH.

RIGHT OF WAY BOUNDARIES ARE DEFINED WITH COURSES OF THE PERIMETER OF THE HIGHWAY LANDS REFERENCED TO THE U.S. PUBLIC LAND SURVEY OR OTHER "SURVEYS OF PUBLIC RECORDS".

INVERSING BETWEEN COORDINATES, IN CLOSE PROXIMITY WITH EACH OTHER, MAY NOT DUPLICATE THE BEARINGS AND DISTANCES SHOWN ON THE PLAT.

PROPERTY LINES SHOWN ON THIS PLAT ARE DRAWN FROM DATA DERIVED FROM MAPS AND DOCUMENTS OF PUBLIC RECORD AND/OR EXISTING OCCUPATIONAL LINES. THIS PLAT MAY NOT BE A TRUE REPRESENTATION OF EXISTING PROPERTY LINES, AND SHOULD NOT BE USED AS A SUBSTITUTE FOR AN ACCURATE FIELD SURVEY.

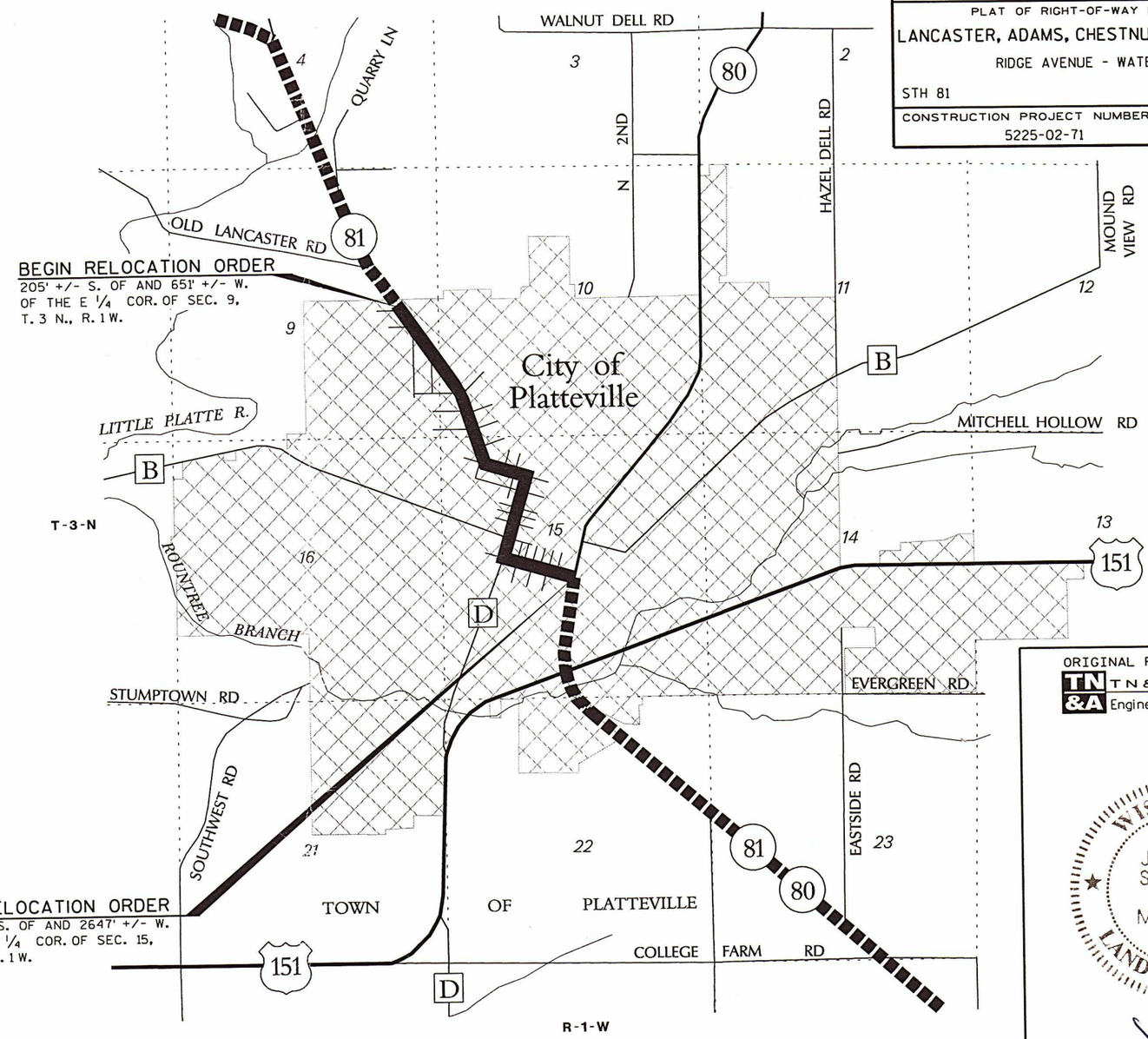

LAYOUT SCALE 0 1/4 MI.

TOTAL NET LENGTH OF CENTERLINE = 1.411 MI.

ORIGINAL PLAT PREPARED BY
TN&A T N & Associates, Inc. Engineering and Science

WISCONSIN JAMES L. SIMPSON S-2373 MADISON WI LAND SURVEYOR

DATE: 02-08-2005 (Signature)

REVISION DATE

APPROVED FOR THE CITY OF PLATTEVILLE

DATE: 2/21/05 (Signature)

E

FILE NAME : p:\2003109\microstation\plat\040101_rw.dgn PLOT DATE : 2/1/2005 PLOT BY : TNA PLOT NAME : PLOT SCALE : _PLOTSCALE_ WISDOT/CADDS SHEET 50

SCHEDULE OF LANDS & INTERESTS REQUIRED

PARCEL NUMBER	SHEET NUMBER(S)	OWNER (S)	INTEREST REQUIRED	TOTAL ACRES	R/W S.F. REQUIRED NEW	EXISTING	TOTAL	TOTAL ACRES REM.	T.L.E. & P.L.E. S.F.
1	4.5 & 4.12	DONALD & NANCY SALZMANN	T.L.E.	0.65	---	---	---	0.65	2,607
2	4.5 & 4.12	GRANT COUNTY HIGHWAY DEPARTMENT	T.L.E.	1.25	---	---	---	1.25	7,515
3	4.5	RONALD J. WITTE	T.L.E.	0.87	---	---	---	0.87	4,132
4	4.5	JEFFERY & KARLA PLUEMER	T.L.E.	0.19	---	---	---	0.19	1,330
5									
6	4.5	LANRIDGE LLC	T.L.E.	1.52	---	---	---	1.52	5,989
7	4.5	KMDJ LLC	T.L.E.	0.35	---	---	---	0.35	1,499
8	4.5 & 4.6	UNITED METHODIST CHURCH OF PLATTEVILLE	T.L.E.	5.72	---	---	---	5.72	6,720
9	4.5	DAVID & JANICE BERDING	T.L.E.	0.41	---	---	---	0.41	877
10									
11	4.5 & 4.6	JOEL & HEATHER GRAHAM	T.L.E.	0.49	---	---	---	0.49	789
12	4.6	PROFESSIONAL PROPERTIES LLC	T.L.E.	0.80	---	---	---	0.80	2,580
13	4.6	GEORGE MARTIN	T.L.E.	1.21	---	---	---	1.21	1,093
14	4.6	CHARLES STEINBACH & NELLIE HARTY	T.L.E.	0.89	---	---	---	0.89	1,275
15									
16	4.6	KISCHER REAL ESTATE COMPANY	T.L.E.	0.19	---	---	---	0.19	1,174
17	4.6	835 LANCASTER STREET LLC	T.L.E.	0.39	---	---	---	0.39	988
18	4.6	CELESTA BRUNTON	T.L.E.	0.20	---	---	---	0.20	1,008
19	4.6	770 LANCASTER STREET LLC	T.L.E.	0.46	---	---	---	0.46	528
20									
21	4.6	THREE BULLS LLC	T.L.E.	0.12	---	---	---	0.12	333
22	4.6	ROBERTA EDWARDS	T.L.E.	0.18	---	---	---	0.18	644
23	4.6	DAVID G. ROWLEY	T.L.E.	0.56	---	---	---	0.56	1,204
24	4.7	GARY & SUSAN MUNSON	T.L.E.	0.16	---	---	---	0.16	83
25									
26	4.6 & 4.7	CLIFFORD & CAROL ANDERSON	T.L.E.	0.24	---	---	---	0.24	1,356
27	4.7	DAVID & ELAINE HUDSON	T.L.E.	0.15	---	---	---	0.15	267
28	4.7	GRANT COUNTY HISTORICAL SOCIETY	T.L.E.	1.70	---	---	---	1.70	400
29	4.7	RUTH THALMANN	T.L.E.	0.30	---	---	---	0.30	183
30									
31	4.7	ROBERT & LAVONNE MCCALL	T.L.E.	0.31	---	---	---	0.31	546
32	4.7	JAMES & DORIS HARMS	T.L.E.	0.31	---	---	---	0.31	1,104
33	4.7	B & B HOUSING LLC	T.L.E.	0.74	---	---	---	0.74	729
34	4.7	KEVIN MCGUIRE	T.L.E.	0.54	---	---	---	0.54	787
35									
36	4.7, 4.8 & 4.10	BRUCE & ELAINE SHANLEY	T.L.E.	0.55	---	---	---	0.55	1,750
37	4.7	SCOTT & AMANDA TREWIN	T.L.E.	0.52	---	---	---	0.52	742
38	4.8	DAVID A. & SUSAN L. GILL	T.L.E.	0.20	---	---	---	0.20	100
39	4.8	JON R. & DEBRA S. KNAUTZ	T.L.E.	0.16	---	---	---	0.16	503
40									
41	4.8	BLU WATER LLC	T.L.E.	0.16	---	---	---	0.16	503
42	4.8	NU BETA HOUSING INC.	T.L.E.	0.86	---	---	---	0.86	250
43	4.8	LLOYD EDGE	T.L.E.	0.16	---	---	---	0.16	503
44	4.8	LARRY AUSTIN	T.L.E.	0.16	---	---	---	0.16	503
45									
46	4.8	CLIFFORD MCCABE	T.L.E.	0.16	---	---	---	0.16	250
47	4.8	NICHOLAS & JEAN EVANCHIK	T.L.E.	0.41	---	---	---	0.41	880
48	4.8	MARGARET A. RUF	T.L.E.	1.14	---	---	---	1.14	400
49	4.8	RICHARD P. & NORA A. BONIN	T.L.E.	0.73	---	---	---	0.73	250
50									
51	4.8	AVIS LAWINGER	T.L.E.	0.15	---	---	---	0.15	890
52	4.8	RICHARD N. FORBES	T.L.E.	0.11	---	---	---	0.11	700
53	4.8	JACK W. & JAN M. WAITE	T.L.E.	0.09	---	---	---	0.09	500
54	4.8	CARL & BARBARA PETERSON	T.L.E.	0.34	---	---	---	0.34	900
55									
56	4.8	ABE PROP LLC	T.L.E.	0.15	---	---	---	0.15	886
57	4.8	JOSEPH L. & RITA M. UDELHOFEN	T.L.E.	0.06	---	---	---	0.06	360
58	4.8 & 4.9	SIGN WORKX	T.L.E.	0.11	---	---	---	0.11	1,223
59	4.8 & 4.9	R&S INVESTMENTS	T.L.E.	0.08	---	---	---	0.08	617
60									
61	4.9	CAROL A. RINIKER	T.L.E.	0.11	---	---	---	0.11	809
62	4.9	JEFFERY & CAROL KLIEBENSTEIN	T.L.E.	0.27	---	---	---	0.27	100
63	4.9	WILLIAM BARTLES	T.L.E.	0.11	---	---	---	0.11	809
64	4.9	TRACY ADAMS	T.L.E.	0.07	---	---	---	0.07	100
65									

AREAS SHOWN IN THE TOTAL ACRES COLUMN MAY BE APPROXIMATE AND ARE DERIVED FROM TAX ROLLS OR OTHER AVAILABLE SOURCES AND MAY NOT INCLUDE LANDS OF THE OWNER WHICH ARE NOT CONTIGUOUS TO THE AREA TO BE ACQUIRED.

REVISION DATE

DATE 02-08-2005

SCALE. FEET 0 N/A

HWY: STH 81

COUNTY: GRANT

STATE R/W PROJECT NUMBER 5225-02-21

CONSTRUCTION PROJECT NUMBER 5225-02-71

PLAT SHEET NO: 4.2

PS&E SHEET

E

FILE NAME : p:\2003109\mlcrostation\plat\040201_rw.dgn

PLOT DATE : 2/1/2005

PLOT BY : TNA

PLOT NAME :

PLOT SCALE : _PLOTSCALE_

WISDOT/CADDS SHEET 60

SCHEDULE OF LANDS & INTERESTS REQUIRED

PARCEL NUMBER	SHEET NUMBER(S)	OWNER(S)	INTEREST REQUIRED	TOTAL ACRES	R/W S.F. REQUIRED NEW	EXISTING	TOTAL	TOTAL ACRES REM.	T.L.E. & P.L.E. S.F.
66	4.9	ST. MARY'S	T.L.E.	0.20	---	---	---	0.20	100
67	4.9	270 NORTH CHESTNUT LLC	T.L.E.	0.12	---	---	---	0.12	450
68	4.9	VIRGINIA DIMICK TRUST	T.L.E.	0.09	---	---	---	0.09	100
69	4.9	LEROY & KATHY RINDY	T.L.E.	0.10	---	---	---	0.10	540
70									
71	4.9	JUDITH A. BARNES	T.L.E.	0.13	---	---	---	0.13	780
72	4.9	TRINITY EPISCOPOL CHURCH	T.L.E.	0.30	---	---	---	0.30	250
73	4.9	SOUTHEAST DESIGN ASSOCIATES	T.L.E.	0.17	---	---	---	0.17	100
74	4.9	MARTIN PAGE FUNERAL HOME	T.L.E.	0.17	---	---	---	0.17	375
75									
76	4.9	DAVID R. & JUDY A. IRISH	T.L.E.	0.13	---	---	---	0.13	100
77	4.9	CAROL J. NABBEFELD	T.L.E.	0.13	---	---	---	0.13	225
78	4.9	HEER OIL COMPANY INC	T.L.E.	0.10	---	---	---	0.10	665
79	4.9 & 4.10	FIRST NATIONAL BANK OF PLATTEVILLE	FEE & T.L.E.	0.60	75	---	75	0.60	3,039
80									
81	4.9 & 4.10	HOLZE DECLARATION OF TRUST	T.L.E.	0.13	---	---	---	0.13	765
82	4.10	LUCILLE M. LONG	T.L.E.	0.11	---	---	---	0.11	705
83	4.10	GORDON HEISER TRUST	T.L.E.	0.28	---	---	---	0.28	488
84	4.10	BLOCK TRUST, MARY N. BLOCK & JEFF SCOTT	T.L.E.	0.14	---	---	---	0.14	1,320
85									
86	4.10	HEISER HARDWARE INC	T.L.E.	0.06	---	---	---	0.06	362
87	4.10	BLOCK TRUST & MARY N. BLOCK	T.L.E.	0.09	---	---	---	0.09	335
88	4.10	MATTHEW KLEIN	T.L.E.	0.08	---	---	---	0.08	485
89	4.10	MATTHEW & LAURA MELBY	T.L.E.	0.50	---	---	---	0.50	3,305
90									
91	4.10	FIRST ENGLISH LUTHERN CHURCH	T.L.E.	0.37	---	---	---	0.37	300
92	4.10	ROGER L. ELVER	FEE & T.L.E.	0.13	75	---	75	0.13	437
93	4.10	CATHERINE HARRY	T.L.E.	0.17	---	---	---	0.17	609
94	4.10	DENNIS W. & DIANE S. HOLCOMB	T.L.E.	0.10	---	---	---	0.10	467
95									
96	4.10	HAROLD G. HARKER	T.L.E.	0.13	---	---	---	0.13	589
97	4.10	ANCHORBANK FSB	T.L.E.	0.25	---	---	---	0.25	625
98	4.10	UNITED STATES POST OFFICE	T.L.E.	0.24	---	---	---	0.24	890
99	4.10	WOODLAND CREEK RENTALS LLC	T.L.E.	0.12	---	---	---	0.12	697
100									
101	4.10	BRYCE & JENNIFER REIMER	T.L.E.	0.10	---	---	---	0.10	500
102	4.10 & 4.11	RONALD & SHARON JOHNSEN	T.L.E.	0.12	---	---	---	0.12	650
103	4.10 & 4.11	CITY OF PLATTEVILLE	T.L.E.	0.39	---	---	---	0.39	1,320
104	4.11	GARY & LYNN BELL	T.L.E.	0.16	---	---	---	0.16	800
105									
106	4.11	PETERS L&R REALTY LLC	T.L.E.	0.10	---	---	---	0.10	300
107	4.11	MOUND CITY BANK	T.L.E.	1.57	---	---	---	1.57	600
108	4.11 & 4.12	BOLDT PROPERTIES 3	T.L.E.	1.35	---	---	---	1.35	4,504
109	4.11	HEPATICA HILL HOLDINGS LTD	T.L.E.	7.93	---	---	---	7.93	1,400
110									
111	4.11 & 4.12	PERFORMANCE PROPERTIES, LLC	FEE & T.L.E.	0.24	90	---	90	0.24	1,188
112	4.12	DENNIS J. & MAXINE L. PALMER	T.L.E.	0.40	---	---	---	0.40	500
151	4.5, 4.6, 4.11 & 4.12	ALLIANT ENERGY	RELEASE OF RIGHTS						
152	4.6 & 4.11	CENTURYTEL	RELEASE OF RIGHTS						
153	4.6	CITY OF PLATTEVILLE	RELEASE OF RIGHTS						

AREAS SHOWN IN THE TOTAL ACRES COLUMN MAY BE APPROXIMATE AND ARE DERIVED FROM TAX ROLLS OR OTHER AVAILABLE SOURCES AND MAY NOT INCLUDE LANDS OF THE OWNER WHICH ARE NOT CONTIGUOUS TO THE AREA TO BE ACQUIRED.

REVISION DATE

DATE 02-08-2005

SCALE. FEET 0 N/A

HWY: STH 81

COUNTY: GRANT

STATE R/W PROJECT NUMBER 5225-02-21

CONSTRUCTION PROJECT NUMBER 5225-02-71

PLAT SHEET NO: 4.3

PS&E SHEET

E

FILE NAME : p:\2003109\microstation\plan\040202_rw.dgn

PLOT DATE : 2/1/2005

PLOT BY : TNA

PLOT NAME :

PLOT SCALE : _PLOTSCALE_

WISDOT/CADDS SHEET 60

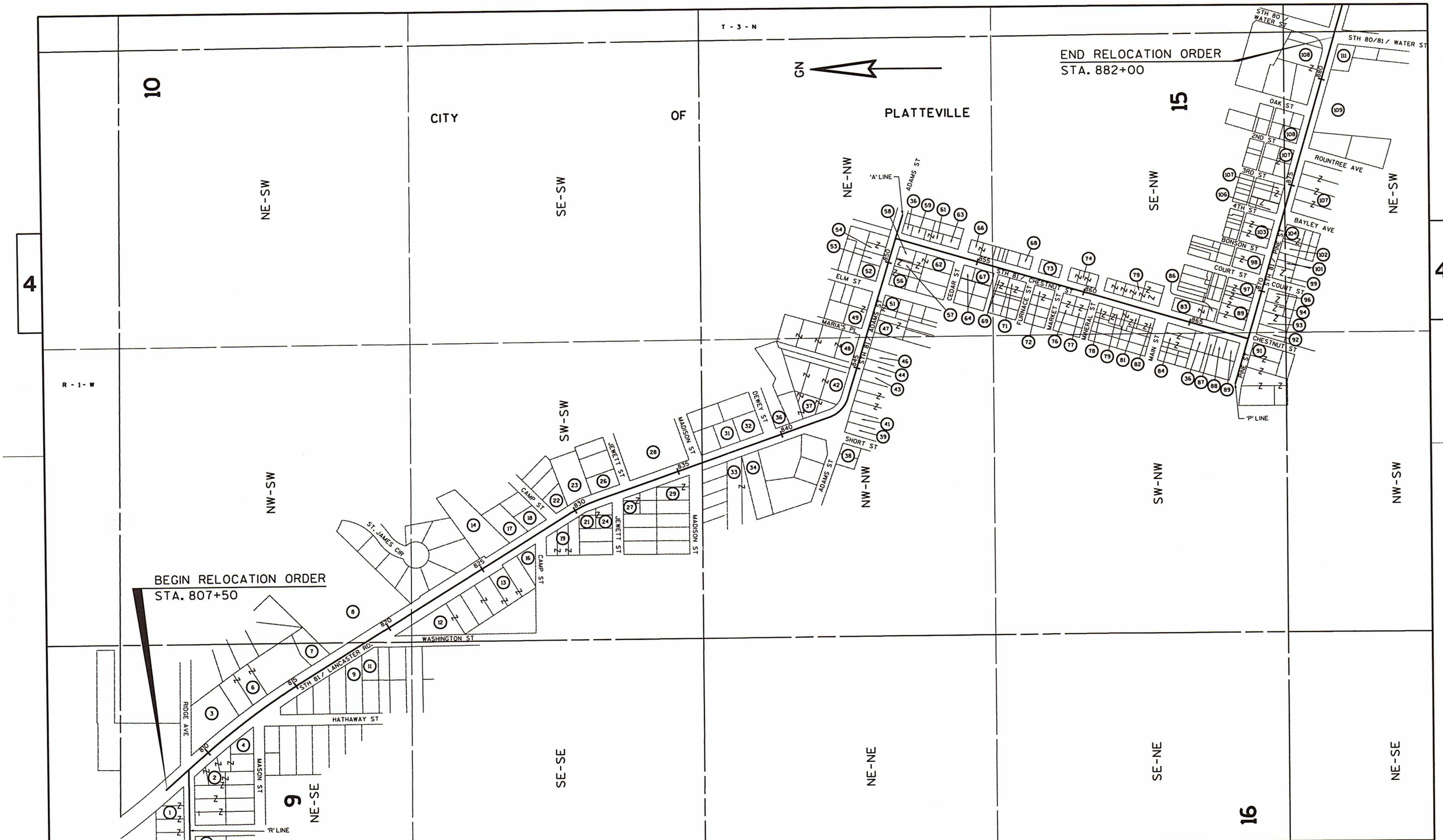

REVISION DATE	DATE 02-08-2005	NOT TO SCALE	HWY: STH 81	STATE R/W PROJECT NUMBER 5225-02-21	PLAT SHEET NO: 4.4	
			COUNTY: GRANT	CONSTRUCTION PROJECT NUMBER 5225-02-71	PS&E SHEET	E

FILE NAME : p:\2003109\microstation\plat\040301_rw.dgn PLOT DATE : 2/1/2005 PLOT BY : TNA PLOT NAME : PLOT SCALE : _PLOTSCALE_ WISDOT/CADDS SHEET 70

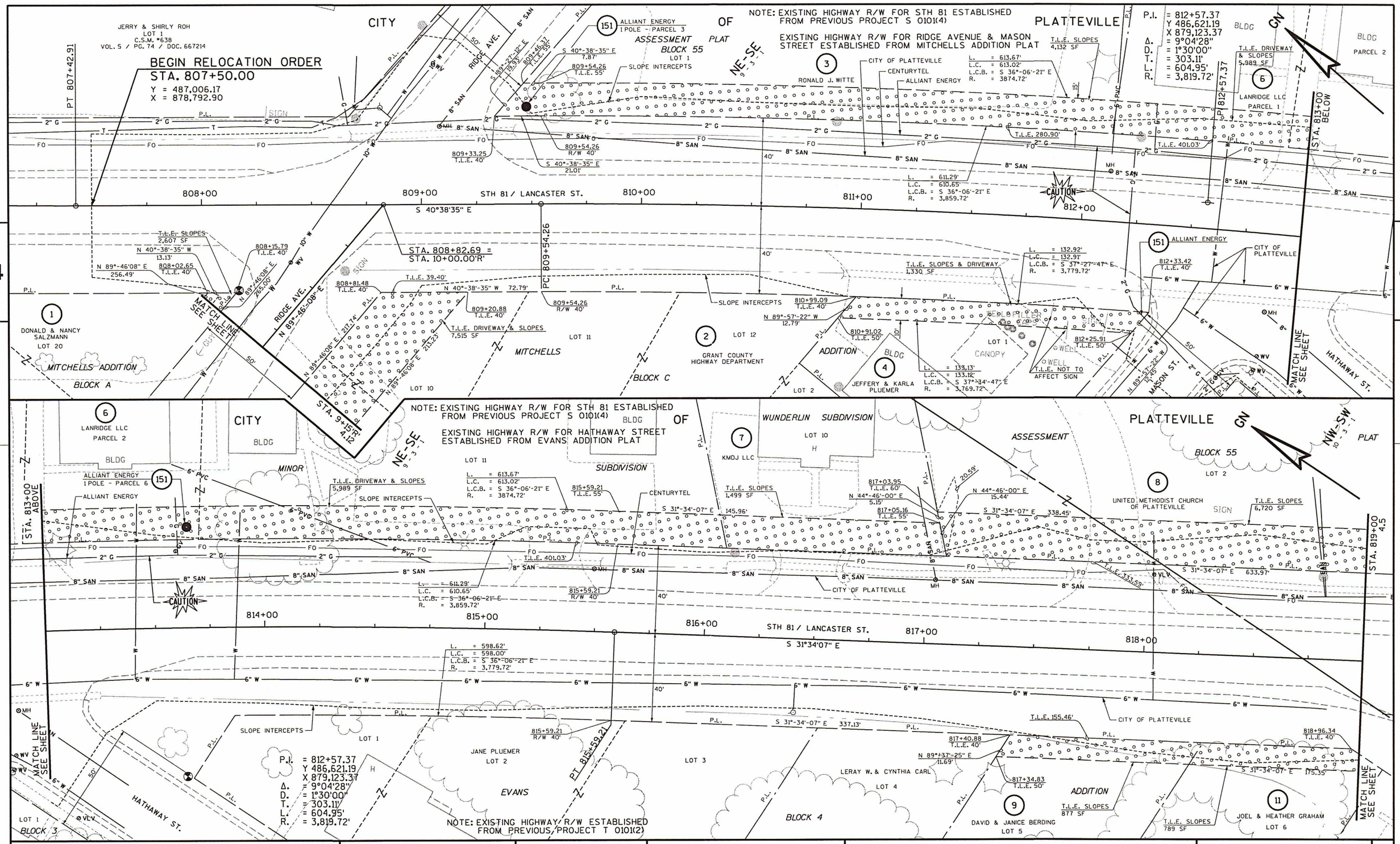

REVISION DATE	DATE 02-08-2005	SCALE, FEET 0 20 40	HWY: STH 81	STATE R/W PROJECT NUMBER 5225-02-21	PLAT SHEET NO: 4.5	
			COUNTY: GRANT	CONSTRUCTION PROJECT NUMBER 5225-02-71	PS&E SHEET	E

FILE NAME : p:\2003109\microstation\plat\040401_rw.dgn PLOT DATE : 2/1/2005 PLOT BY : TNA PLOT NAME : PLOT SCALE : _PLOTSCALE_ WISDOT/CADDS SHEET 75

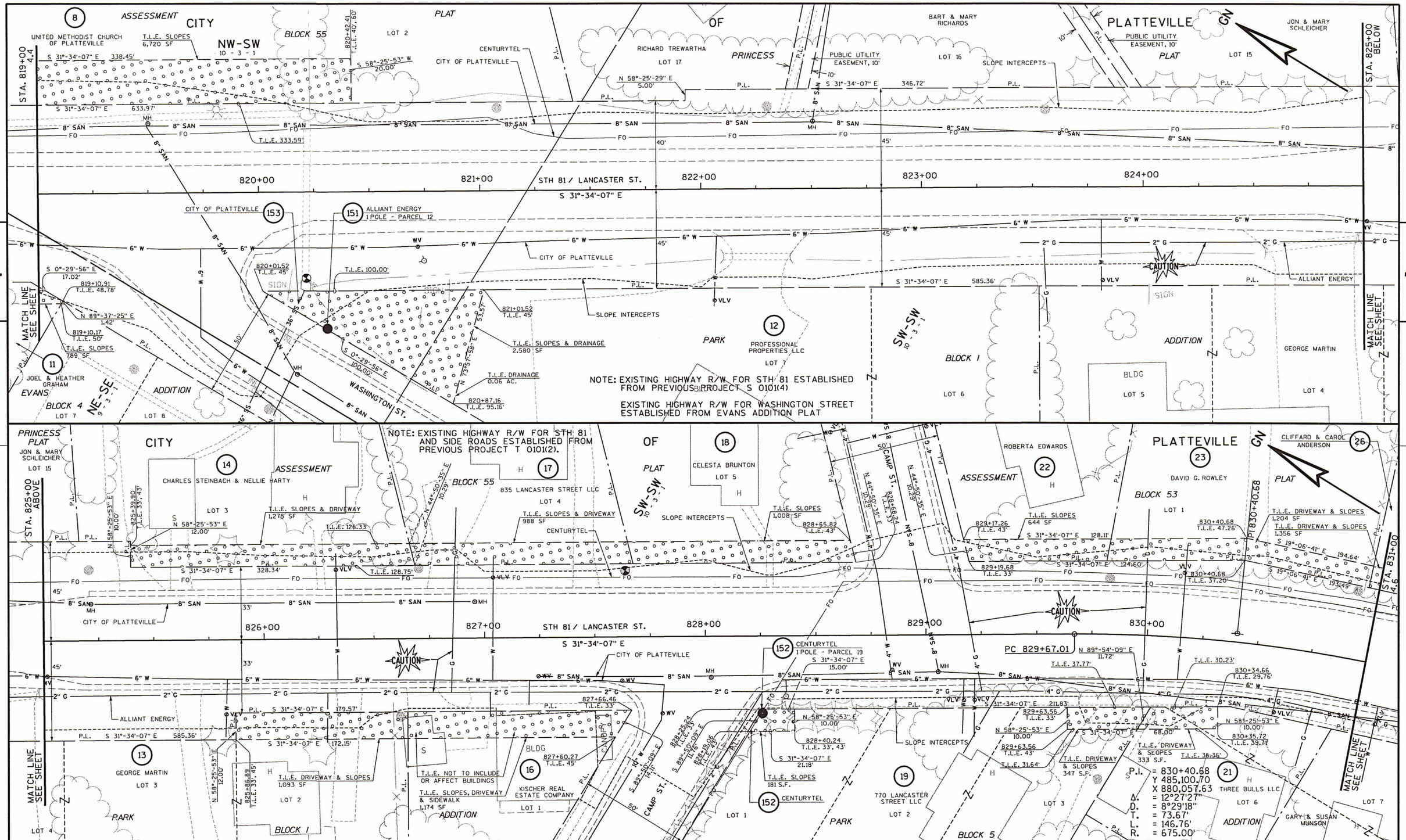

REVISION DATE	DATE 02-08-2005	SCALE, FEET 0 20 40	HWY: STH 81	STATE R/W PROJECT NUMBER 5225-02-21	PLAT SHEET NO: 4.6
			COUNTY: GRANT	CONSTRUCTION PROJECT NUMBER 5225-02-71	PS&E SHEET E

FILE NAME : p:\2003109\microstation\plat\040402_rw.dgn PLOT DATE : 2/1/2005 PLOT BY : TNA PLOT NAME : PLOT SCALE : _PLOTSCALE_

WISDOT/CADDS SHEET 75

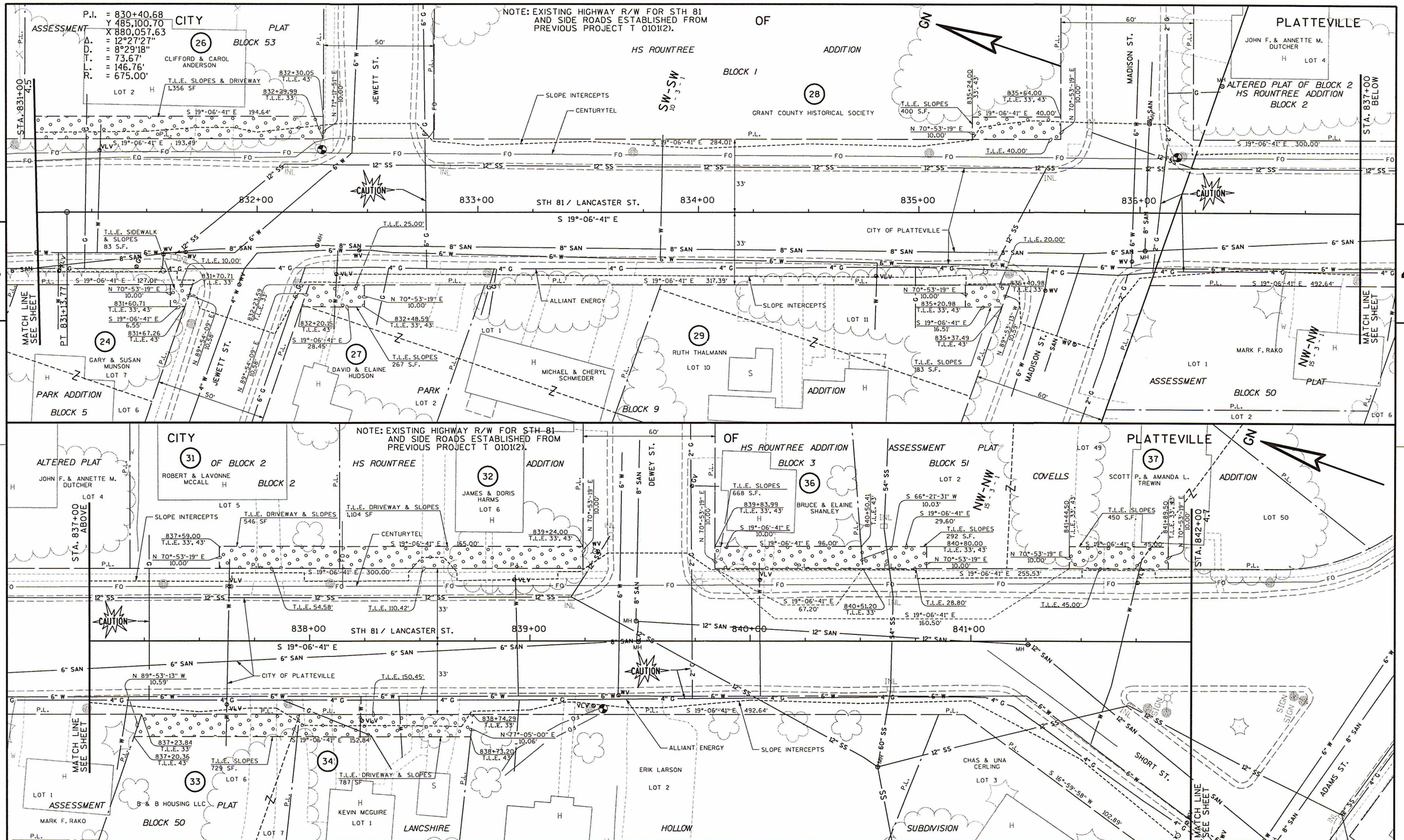

REVISION DATE	DATE 02-08-2005	SCALE, FEET 0 20 40	HWY: STH 81	STATE R/W PROJECT NUMBER 5225-02-21	PLAT SHEET NO: 4.7	
			COUNTY: GRANT	CONSTRUCTION PROJECT NUMBER 5225-02-71	PS&E SHEET	E

FILE NAME : P:\2003109\MicroStation\Plat\040403_rw.dgn PLOT DATE : 2/1/2005 PLOT BY : TNA PLOT NAME : PLOT SCALE : _PLOTSCALE_

WISDOT/CADDS SHEET 75

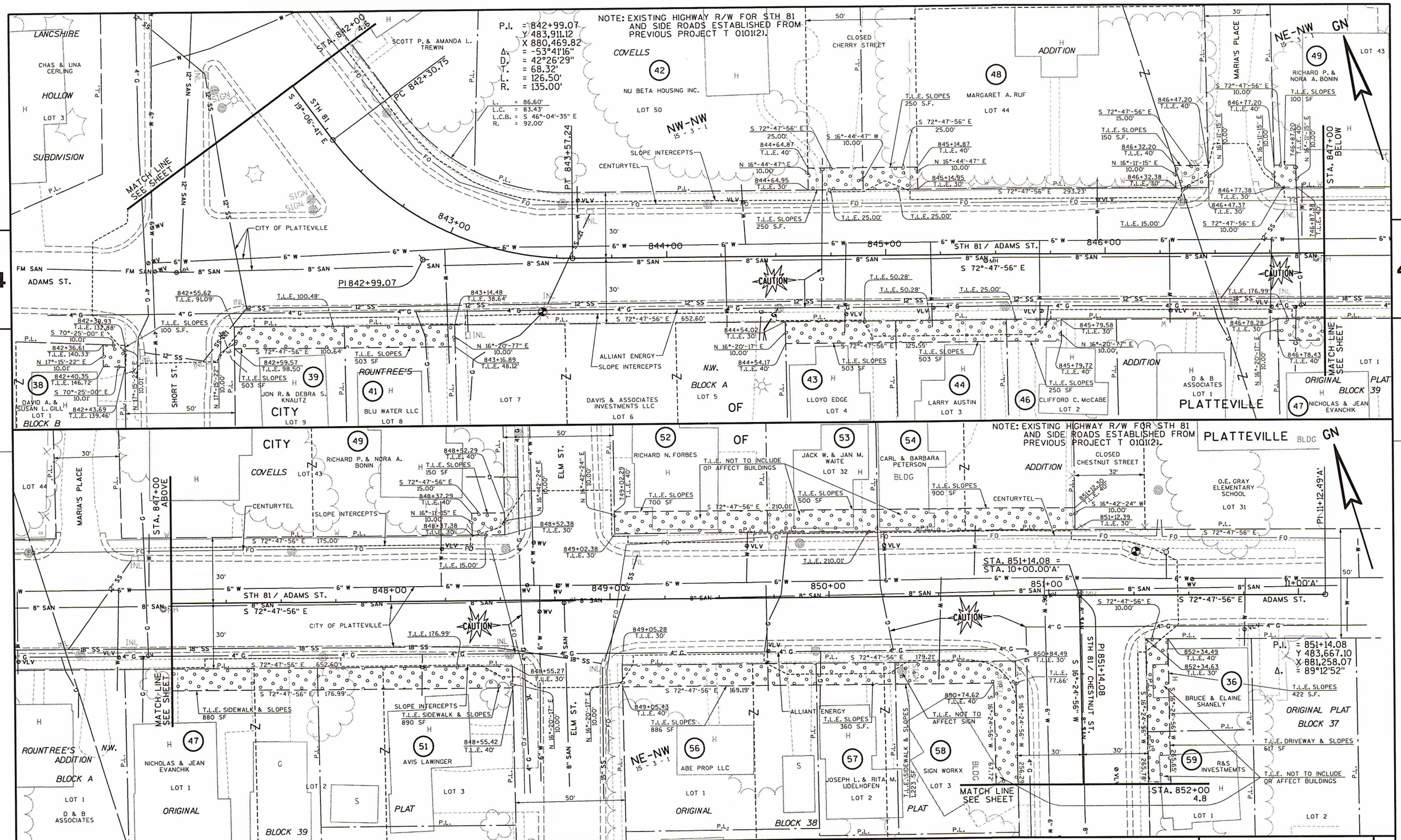
NOTE: EXISTING HIGHWAY R/W FOR STH 81 AND SIDE ROADS ESTABLISHED FROM PREVIOUS PROJECT T 0101(2).
P.I. = 842+99.07
Y 483,911.12
X 880,469.82
Δ. = -53°41'16"
D. = 42°26'29"
T. = 68.32'
L. = 126.50'
R. = 135.00'
L. = 86.60'
L.C. = 83.43'
L.C.B. = S 46°-04'-35" E
R. = 92.00'
PC 842+30.75
PT 843+57.24
PI 842+99.07
STH 81 / ADAMS ST.
S 72°-47'-56" E
ADAMS ST.
CITY OF PLATTEVILLE
MATCH LINE SEE SHEET
STA. 847+00 ABOVE
STA. 847+00 BELOW
STA. 851+14.08 = STA. 10+00.00'A'
PI 851+14.08
P.I. = 851+14.08
Y 483,667.10
X 881,258.07
Δ. = 89°12'52"
STA. 852+00 4.8
NE-NW 15-3-1
NW-NW 15-3-1
GN
LANCSHIRE SUBDIVISION
CHAS & UNA CERLING
HOLLOW
COVELLS
NU BETA HOUSING INC.
LOT 50
CLOSED CHERRY STREET
ADDITION
MARGARET A. RUF
LOT 44
MARIA'S PLACE
RICHARD P. & NORA A. BONIN
LOT 43
SCOTT P. & AMANDA L. TREWIN
SLOPE INTERCEPTS
CENTURYTEL
ALLIANT ENERGY
SHORT ST.
ROUNTREE'S ADDITION
BLOCK A
BLOCK B
ORIGINAL PLAT BLOCK 39
ORIGINAL PLAT BLOCK 37
ORIGINAL PLAT BLOCK 38
PLATTEVILLE
DAVID A. & SUSAN L. GILL
JON R. & DEBRA S. KNAUTZ
BLU WATER LLC
DAVIS & ASSOCIATES INVESTMENTS LLC
LLOYD EDGE
LARRY AUSTIN
CLIFFORD C. McCABE
D & B ASSOCIATES
NICHOLAS & JEAN EVANCHIK
RICHARD N. FORBES
JACK W. & JAN M. WAITE
CARL & BARBARA PETERSON BLDG
CLOSED CHESTNUT STREET
O.E. GRAY ELEMENTARY SCHOOL
ELM ST.
AVIS LAWINGER
ABE PROP LLC
JOSEPH L. & RITA M. UDELHOFEN
SIGN WORKX
BRUCE & ELAINE SHANELY
R&S INVESTMENTS
CAUTION
T.L.E. NOT TO INCLUDE OR AFFECT BUILDINGS
T.L.E. DRIVEWAY & SLOPES 617 SF
T.L.E. SLOPES 422 S.F.
T.L.E. SIDEWALK & SLOPES 880 SF
T.L.E. SIDEWALK & SLOPES 890 SF
T.L.E. SLOPES 886 SF
T.L.E. SLOPES 360 S.F.
T.L.E. SIDEWALK & SLOPES 1223 SF
T.L.E. NOT TO AFFECT SIGN
T.L.E. SLOPES 900 SF
T.L.E. SLOPES 700 SF
T.L.E. SLOPES 500 SF
T.L.E. SLOPES 250 S.F.
T.L.E. SLOPES 150 S.F.
T.L.E. SLOPES 100 S.F.
T.L.E. SLOPES 503 SF
T.L.E. 176.99'
T.L.E. 210.01'
T.L.E. 15.00'
T.L.E. 25.00'
T.L.E. 50.28'
T.L.E. 100.48'
T.L.E. 293.23'
T.L.E. 652.60'
T.L.E. 176.99'
T.L.E. 169.19'
T.L.E. 179.21'
T.L.E. 125.55'
T.L.E. 77.66'
T.L.E. 67.72'
T.L.E. 256.29'
T.L.E. 265.78'
T.L.E. 285.65'
T.L.E. 175.00'
T.L.E. 652.60'
T.L.E. 176.99'
T.L.E. 91.09'
T.L.E. 132.88'
T.L.E. 140.33'
T.L.E. 146.72'
T.L.E. 139.46'
T.L.E. 98.50
T.L.E. 38.64'
T.L.E. 48.12'
T.L.E. 40'
T.L.E. 30'
S 72°-47'-56" E 25.00'
S 72°-47'-56" E 15.00'
S 72°-47'-56" E 10.00'
S 16°-44'-47" W 10.00'
N 16°-44'-47" E 10.00'
N 16°-11'-15" E 10.00'
N 16°-20'-77" E 10.00'
N 16°-20'-17" E 10.00'
S 16°-42'-24" W 10.00'
S 16°-24'-56" W
S 16°-24'-36" W
S 16°-24'-56" E
S 72°-47'-56" E 100.64'
S 72°-47'-56" E 175.00'
S 72°-47'-56" E 176.99'
S 72°-47'-56" E 169.19'
S 70°-25'-00" E 10.01'
N 17°-15'-22" E 10.01'
S 70°-25'-00" E 10.01'
N 17°-15'-22" E 10.01'
N 16°-20'-77" E 10.00'
N 16°-20'-17" E 10.00'
N 16°-42'-24" E 10.00'
N 16°-11'-15" E 10.00'
N 16°-11'-15" E 10.00'
N 16°-11'-15

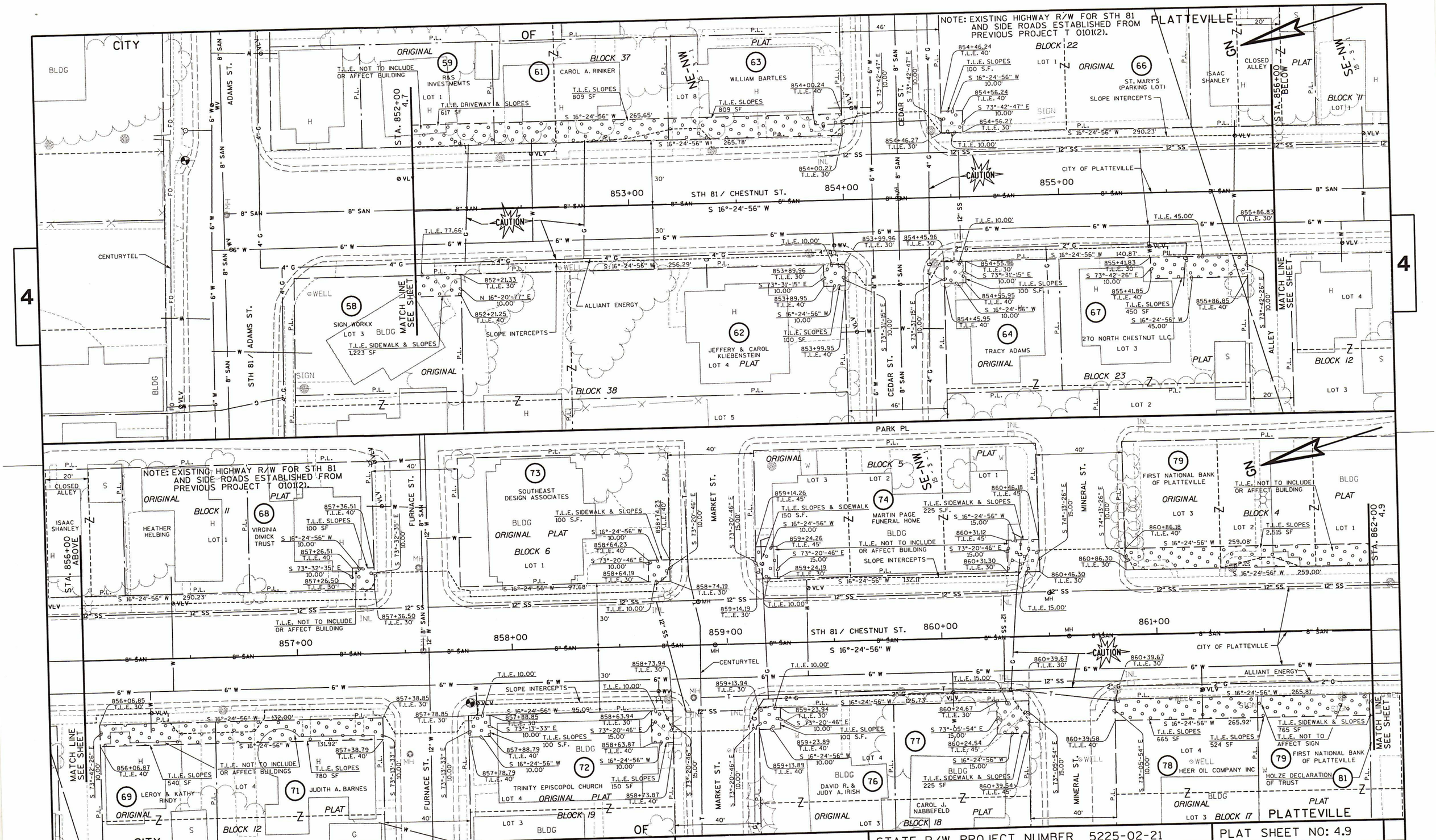

REVISION DATE	DATE 02-08-2005	SCALE, FEET 0 20 40	HWY: STH 81	STATE R/W PROJECT NUMBER 5225-02-21
			COUNTY: GRANT	CONSTRUCTION PROJECT NUMBER 5225-02-71

PLAT SHEET NO: 4.9

PS&E SHEET

E

PLOT DATE : 2/1/2005 PLOT BY : TNA PLOT NAME : PLOT SCALE : _PLOTSCALE_ WISDOT/CADDS SHEET 75

FILE NAME : p:\2003109\microstation\plat\040405_rw.dgn

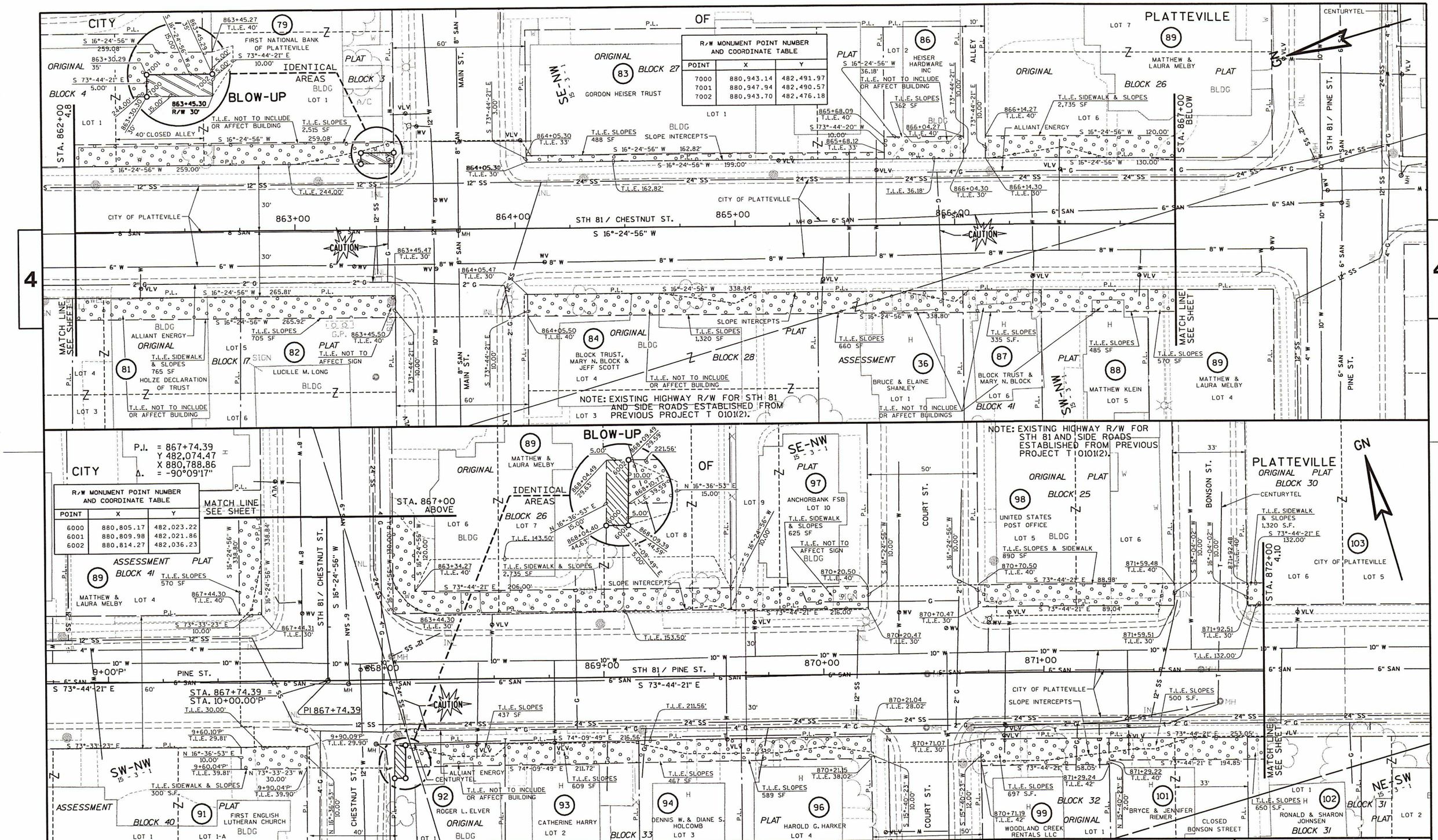

REVISION DATE	DATE 02-08-2005	SCALE, FEET 0 20 40	HWY: STH 81	STATE R/W PROJECT NUMBER 5225-02-21	PLAT SHEET NO: 4.10	
			COUNTY: GRANT	CONSTRUCTION PROJECT NUMBER 5225-02-71	PS&E SHEET	E

FILE NAME : P:\2003109\MicroStation\Plat\040406_rw.dgn PLOT DATE : 2/1/2005 PLOT BY : TNA PLOT NAME : PLOT SCALE : _PLOTSCALE_ WISDOT/CADDS SHEET 75

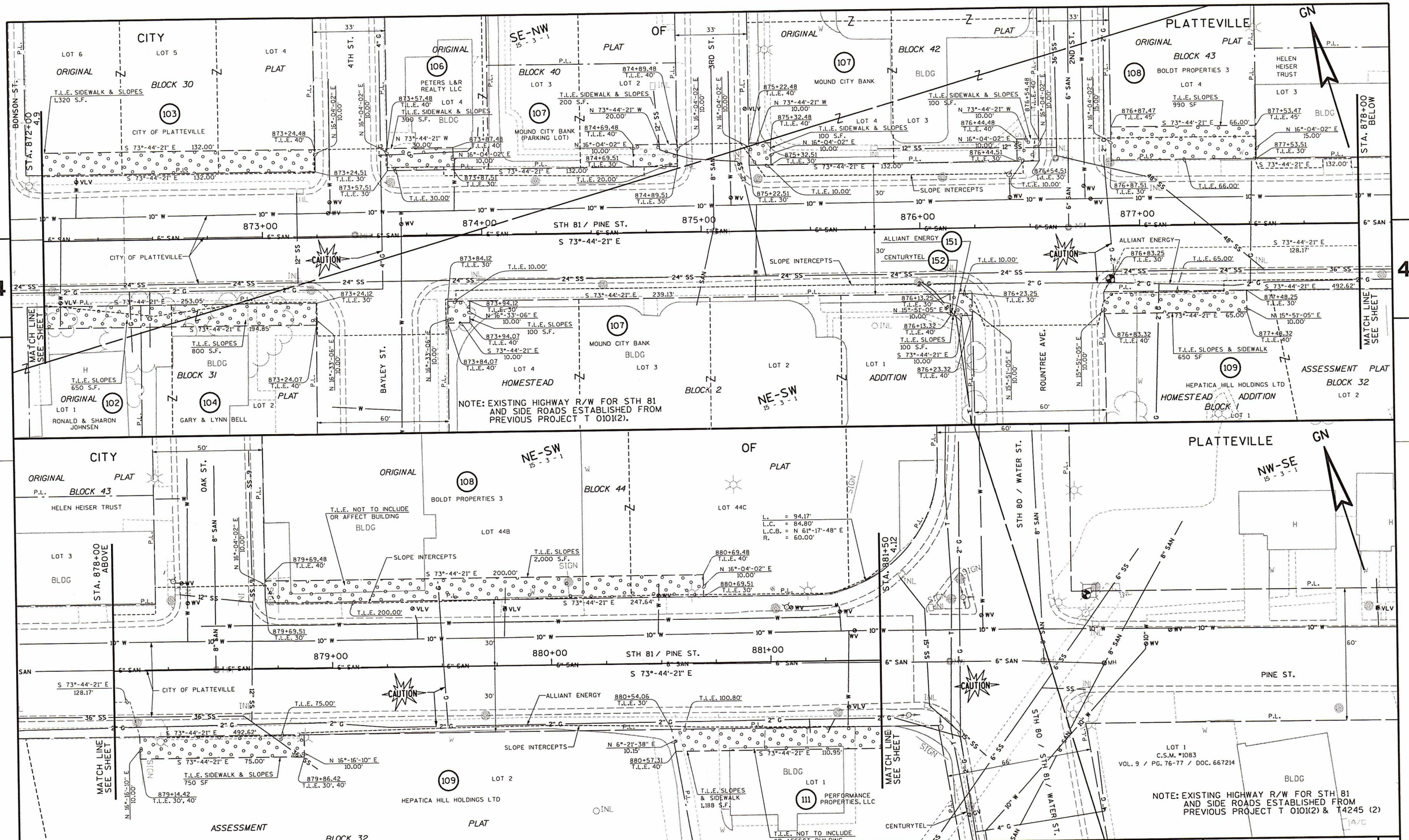

REVISION DATE	DATE 02-08-2005	SCALE, FEET 0 20 40	HWY: STH 81	STATE R/W PROJECT NUMBER 5225-02-21	PLAT SHEET NO: 4.11	
			COUNTY: GRANT	CONSTRUCTION PROJECT NUMBER 5225-02-71	PS&E SHEET	E

FILE NAME : p:\2003109\microstation\plat\040407_rw.dgn PLOT DATE : 2/1/2005 PLOT BY : TNA PLOT NAME : PLOT SCALE : _PLOTSCALE_ WISDOT/CADDS SHEET 75

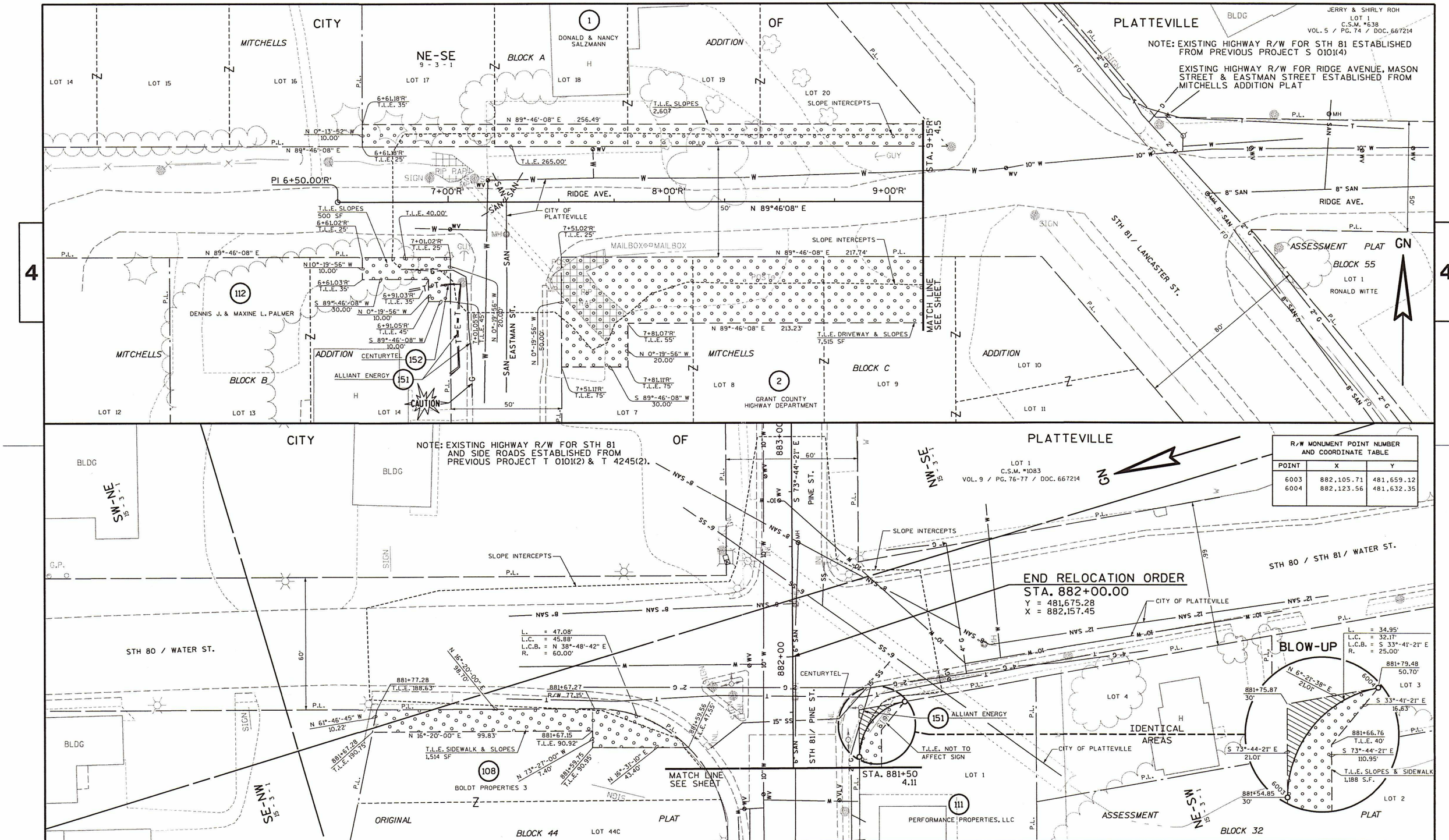

R/W MONUMENT POINT NUMBER AND COORDINATE TABLE		
POINT	X	Y
6003	882,105.71	481,659.12
6004	882,123.56	481,632.35

REVISION DATE	DATE 02-08-2005	SCALE, FEET 0 20 40	HWY: STH 81	STATE R/W PROJECT NUMBER 5225-02-21	PLAT SHEET NO: 4.12
			COUNTY: GRANT	CONSTRUCTION PROJECT NUMBER 5225-02-71	PS&E SHEET E

FILE NAME : p:\2003109\microstation\plat\040408_rw.dgn PLOT DATE : 2/1/2005 PLOT BY : TNA PLOT NAME : PLOT SCALE : _PLOTSCALE_

WISDOT/CADDS SHEET 75