The State of Wisconsin

HIGHWAY COMMISSION

STATE OFFICE BUILDING

MADISON 2

October 24, 1949

Mr. Eugene Croft
Grant County Highway Commissioner
Lancaster, Wisconsin

Mr. Paul Graber
Iowa County Highway Commissioner
Dodgeville, Wisconsin

Mr. Alonzo Aupperle
County Clerk, Grant County
Lancaster, Wisconsin

Mrs. Elizabeth Mitchell
County Clerk, Iowa County
Dodgeville, Wisconsin

Dear Sirs and Madam:

SUBJECT: Project T 0510(1) & (2)
Platteville-Montfort Road
S.T.H. 80
Grant and Iowa Counties

The Highway Commission deems it necessary to make certain revisions on a previously approved right-of-way plat and to acquire certain lands and interests in lands according to such revisions, for the proper improvement or maintenance of the above-designated project and highway. The revised relocation order of the Commission and the map showing the highway as laid out and established and the lands and interests to be acquired are transmitted herewith.

The enclosed relocation order provides that the county highway committee shall make the necessary acquisitions of lands and interests not previously acquired, pursuant to Section 84.09(3), Wisconsin Statutes.

Very truly yours

STATE HIGHWAY COMMISSION OF WISCONSIN

William P. Ward

William P. Ward
Secretary

WPW:MO
CC:DE#9
WBB
Enc.

FILED
MAR 29 1950
ALONZO AUPPERLE
COUNTY CLERK
GRANT COUNTY, WIS.

S.H.C. of W. Form 572-B

RELOCATION ORDER
BY STATE HIGHWAY COMMISSION OF WISCONSIN

* * * * *

THE STATE HIGHWAY COMMISSION FINDS AND DETERMINES THAT:

The proper establishing, laying out, widening, enlarging, extending, constructing, reconstructing, improving, or maintaining a portion of the highway now designated as State Trunk Highway 80, from a point 872 feet west of the southeast corner of Section 10, Township 3 North, Range 1 West, thence northerly to a point 20 feet east of the northeast corner of Section 1, Township 4 North, Range 1 West; also a portion of said highway from a point at the southwest corner of Section 18, Township 5 North, Range 1 East, northerly to a point at the west one-quarter corner of Section 30, Township 6 North, Range 1 East,

and on roads or lands in and about and along and leading to same, require certain relocation or change and the acquisition of lands or interests in lands as shown on the map or copy thereof marked

"PLAT OF RIGHT OF WAY REQUIRED, PROJECT T 0510(1) & (2)",

for the Platteville-Montfort Road,

S.T. H. 80, Grant and Iowa Counties, dated October 17, 1949,

the same being sheets Nos. 4, 4.1, 4.2, 4.3, 4.4, 4.5, and 4.6 of the plans for said project, and

Pursuant to its authority under Sections 84.02 (3) and 84.09, Wisconsin Statutes,

THE STATE HIGHWAY COMMISSION HEREBY ORDERS THAT:

(1) The said highway is hereby laid out and established to the lines and widths as shown on the said plat.

(2) The required lands or interests in lands as shown on the plat shall be acquired by the County Highway Committee of the county in which the lands are situate, pursuant to the provisions of Section 84.09 (3), Wisconsin Statutes, except parcels 56, 57, 58, 59, 60, 61, 62, 63, 64, 65, 66, 67, 68, 69, 70, 71, 72, and 73.

However, said County Highway Committee shall have no authority to settle or compromise any action or proceeding which might arise because of acts done by it in complying with this order, without prior written approval by the State Highway Commission.

(3) Buildings, fixtures or chattels acquired incident to the acquisition of lands or rights in lands under this order, and to be removed, shall, subject to approval of the Highway Commission, be sold by the County Highway Committee at public or private sale to the highest bidder, and the net proceeds of such sale paid into the state highway fund.

(4) This order supersedes and amends the previous order issued by the Commission on August 22, 1949.

* * * * *

The foregoing order was issued by the State Highway Commission and entered in the minutes of its meeting on October 20, 1949.

William P. Ward

Secretary, State Highway Commission of Wisconsin

COUNTY AND HIGHWAY	ROUTE AND SECTION	CLASS AND AGREEMENT STATE	CLASS AND AGREEMENT FEDERAL	FEDERAL DIVISION OFFICE	SHEET NUMBER	TOTAL SHEETS
				WIS. 5N	4	75

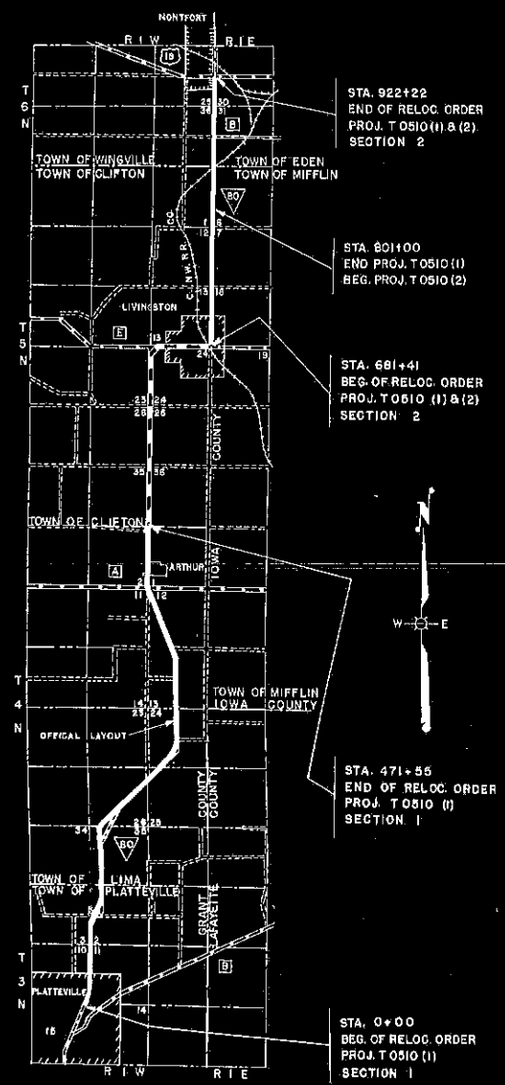

LOCATION SKETCH

SCALE ONE MILE

SCHEDULE OF LANDS AND INTERESTS REQUIRED

PAR. NO.	OWNER	INTERESTS REQUIRED		ACRES
1	DAVID BOTTOMS	HIGHWAY	EASEMENT	0.15
2	HORACE A. KIES	"	"	0.50
3	MARIE C. PITTS ET. AL.	"	"	0.34
4	PLATTEVILLE FAIR ASSOC.	"	"	0.38
5	IRVING PROSS	"	"	0.20
6	MARIE C. PITTS ET. AL.	"	"	1.55
7	ALICE M. HEER ET. AL	"	"	0.17
8	ELVA L. CRADIT	"	"	1.07
9	IMELDA McGOVERN ET. AL	"	"	0.28
10	ALBERT S. STEVENS	"	"	1.86
11	GEORGE KRAMER	"	"	3.80
12	LESLIE AIKENS	"	"	0.67
13	RALPH E. SHEPPARD ET. AL	"	"	1.38
14	FRANK RUSSEL	"	"	3.87
15	ERNEST LEE	"	"	0.41
16	LYLE CAIRNS	"	" (INCL. CH. CH.)	7.36
17	FRED SHAMBOW	"	"	6.45
18	FRANK GALLOWAY	"	"	0.30
19	LESLIE AIKENS	"	"	0.40
20	EARL RUNDE	"	"	2.01
21	LEO F. DIETZMAN	"	"	2.14
22	EDWARD JANTZEN	"	"	3.05
23	MAIRIE HEINZ	"	"	1.61
24	ST. BANK OF PLATTVILLE	"	"	0.27
25	WALNUT GROVE SCHOOL	"	"	0.10
26	WALTER GRIFFITH	"	"	1.39
27	JESSE MC REYNOLDS	"	"	2.66
28	JOHN WITHROW ET-AL	"	"	0.63
29	JOE DOBSON	"	"	3.55
30	CLARENCE IVERSON	"	"	2.12
31	WESLEY DOBSON	"	"	1.54
32	THOMAS DOBSON	"	"	0.13
33	AUGUST NODOLF	"	"	0.66
34	ARTHUR CO-OP. CREAM.	"	"	0.01
35	VERNA TRENARY ET-AL	FEE	TITLE	0.04
36	WENDELL MILLARD	FEE	TITLE	0.10
37	HUGH NODOLF	HIGHWAY	EASEMENT	0.68
38	ERNEST CUSHMAN	"	"	2.04
39	PURL DENNIS	"	"	0.37
40	JOHN WITHROW ET-AL			1.06
56	ADA WARING	HIGHWAY	EASEMENT	1.31
57	PARLAND ANDREW	"	"	1.96
58	NELLIE LAUGHTON	"	"	0.96
59	ELMER BIDDICK	"	"	1.78
60	ELMER BIDDICK	"	"	1.79
61	ROY SIMPSON	"	"	1.42

SCHEDULE OF LANDS AND INTERESTS REQUIRED

PAR. NO	OWNER	INTERESTS REQUIRED		ACRES
62	ARTHUR F. DAVID	HIGHWAY	EASEMENT	0.94
63	ALVIN JAMES	"	"	1.06
64	JOHN H. KRAMER	"	"	0.84
65	G. H. GIBSON	"	"	0.63
66	CLAUDE MC REYNOLDS	"	"	1.22
67	JOHN R. BIDDICK	"	"	0.22
68	WENGIL STRAKA	"	"	0.12
69	PHILLIP SPOERLE	"	"	2.20
70	BERT A. COOK	"	"	0.58
71	RUSSELL COOK	"	"	1.50
72	BERT A. COOK	"	"	0.03
73	JOHN CHANEY	"	"	0.01

STATE HIGHWAY COMMISSION OF WISCONSIN

PLAT OF RIGHT OF WAY REQUIRED

PROJECT NO. T 0510 (1) & (2)

PLATTEVILLE —— MONTFORT ROAD

S.T.H. NO. 80 GRANT & IOWA COUNTY

SCALE 0 200' 400' 800'

LENGTH = 9.276 MILES

DATED OCT. 17, 1949 AUG. 12, 1949 JUNE 10, 1949 MAR. 18, 1949

COUNTY AND HIGHWAY	ROUTE AND SECTION	CLASS AND AGREEMENT STATE	CLASS AND AGREEMENT FEDERAL	FEDERAL DIVISION OFFICE	SHEET NUMBER	TOTAL SHEETS
				WIS. 5N	41	75

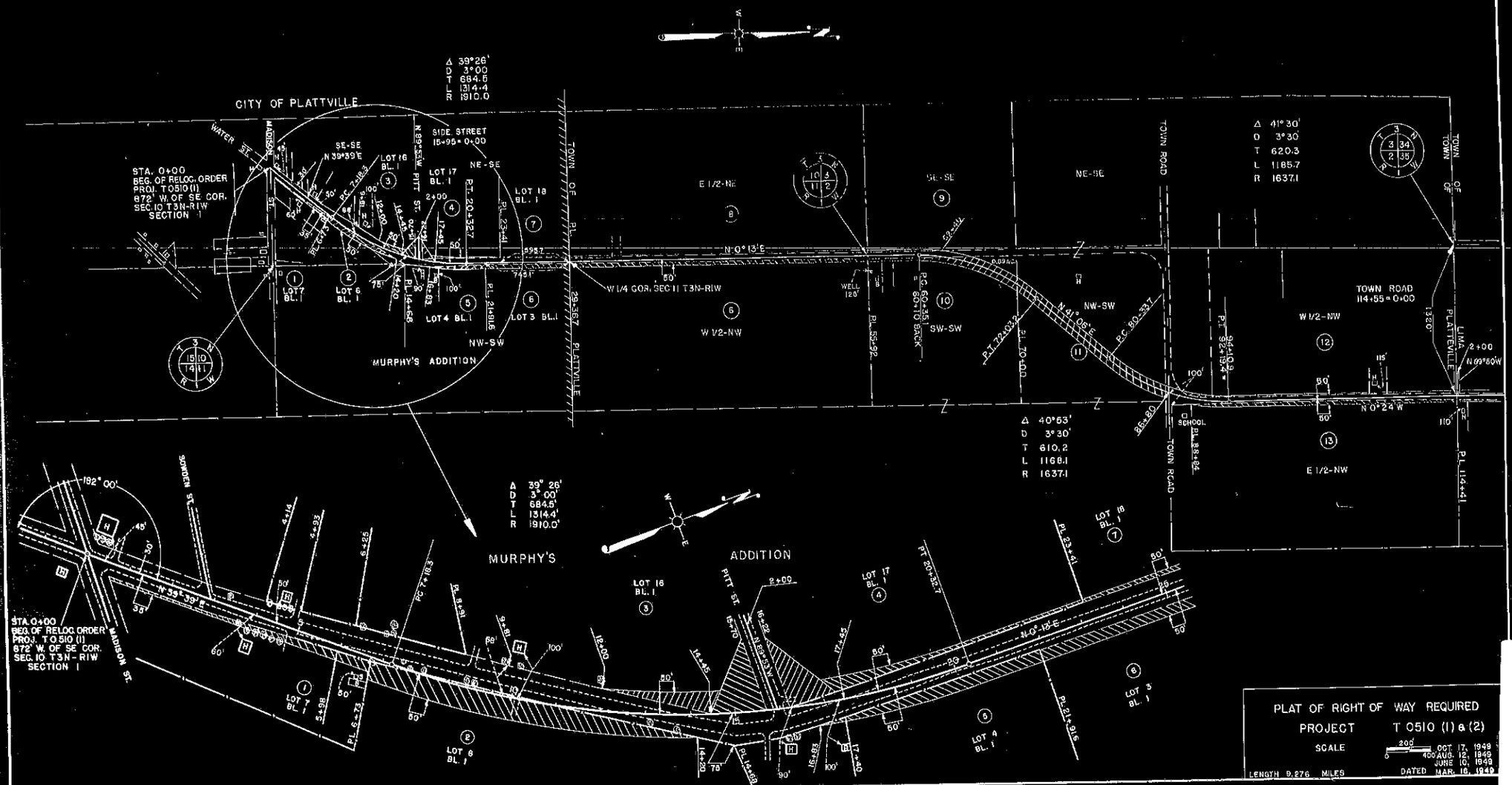

COUNTY AND HIGHWAY	ROUTE AND SECTION	CLASS AND AGREEMENT		FEDERAL DIVISION OFFICE	SHEET NUMBER	TOTAL SHEETS
		STATE	FEDERAL			
				WIS. 5N	4.2	75

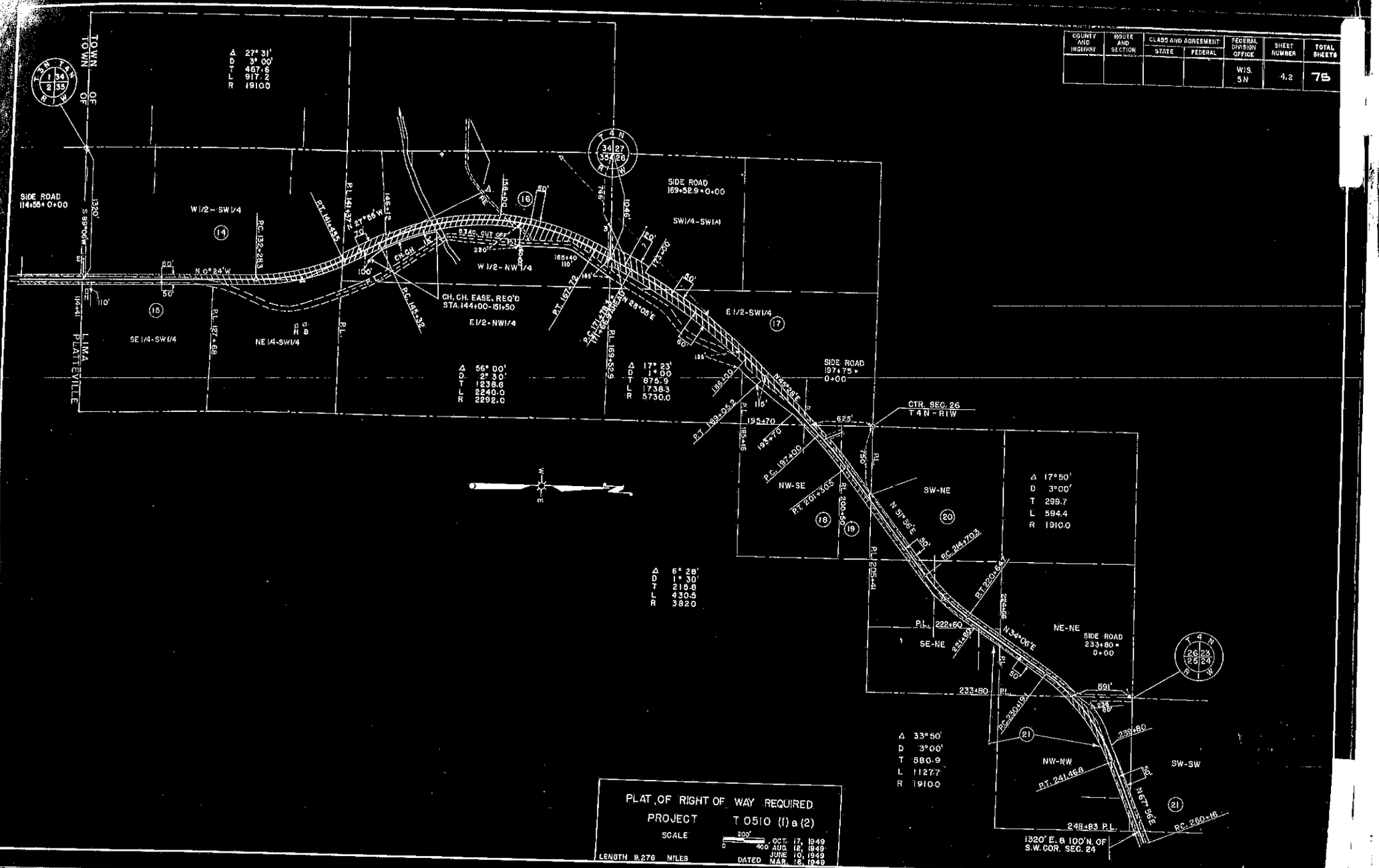

COUNTY AND HIGHWAY	ROUTE AND SECTION	CLASS AND AGREEMENT		FEDERAL DIVISION OFFICE	SHEET NUMBER	TOTAL SHEETS
		STATE	FEDERAL			
				WIS. 5N	4.3	

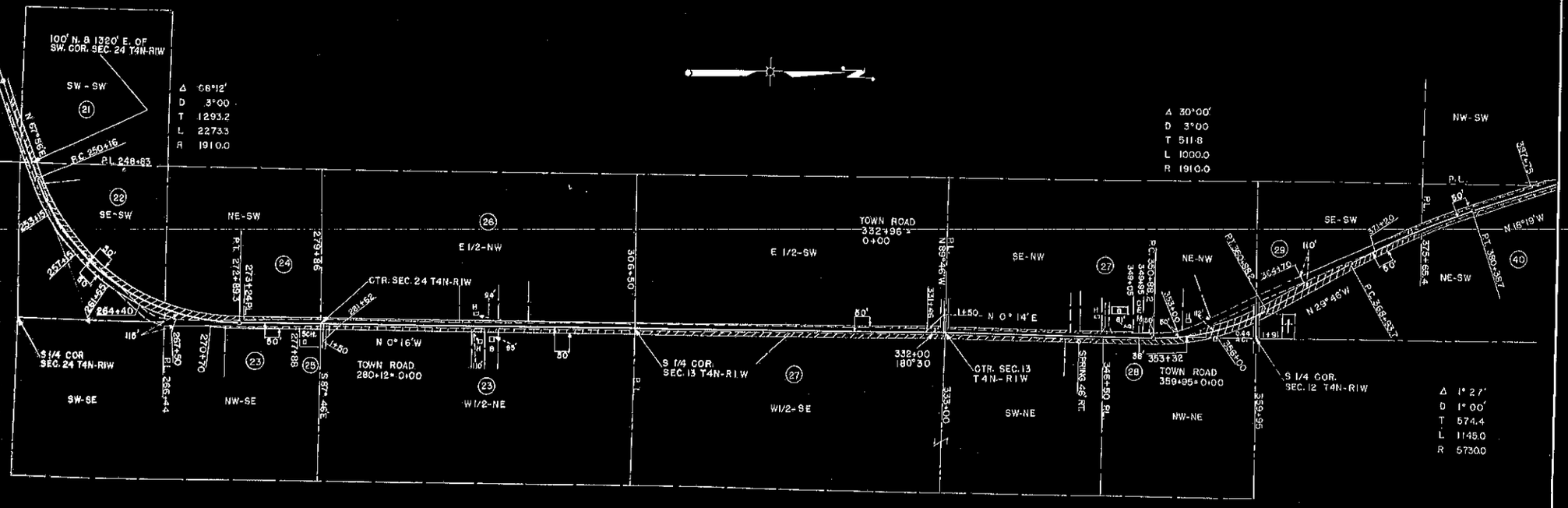

EXHIBIT "A"
SCALE 1 INCH = 100'

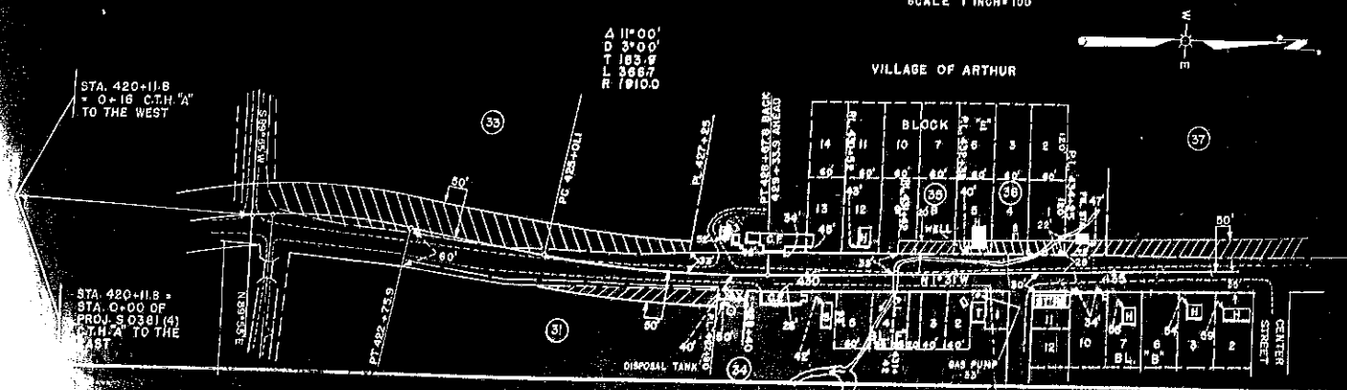

PLAT OF RIGHT OF WAY REQUIRED
PROJECT T 0510 (1) a (2)
SCALE 0 200' 400'
LENGTH MILES DATED OCT. 17, 1949 AUG. 12, 1949

COUNTY AND HIGHWAY	ROUTE AND SECTION	CLASS AND AGREEMENT STATE		FEDERAL DIVISION OFFICE	SHEET NUMBER	TOTAL SHEETS
				WIS. 5 N	4.4	

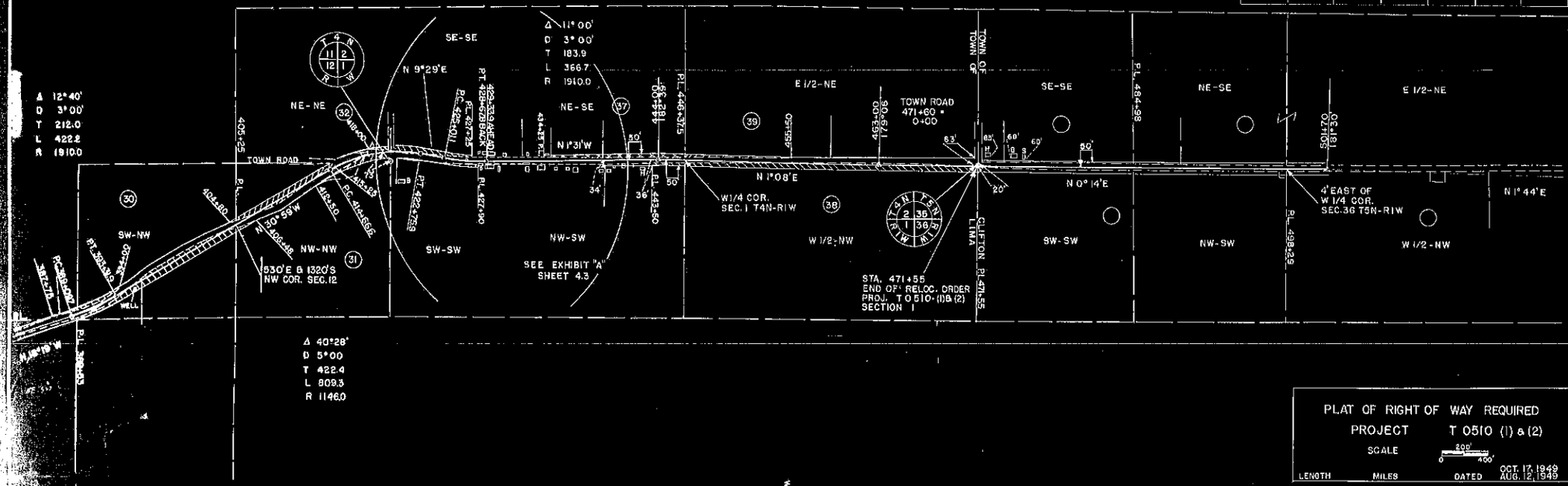

PLAT OF RIGHT OF WAY REQUIRED

PROJECT T 0510 (1) & (2)

SCALE 0 200' 400'

LENGTH MILES DATED OCT. 17, 1949 AUG. 12, 1949

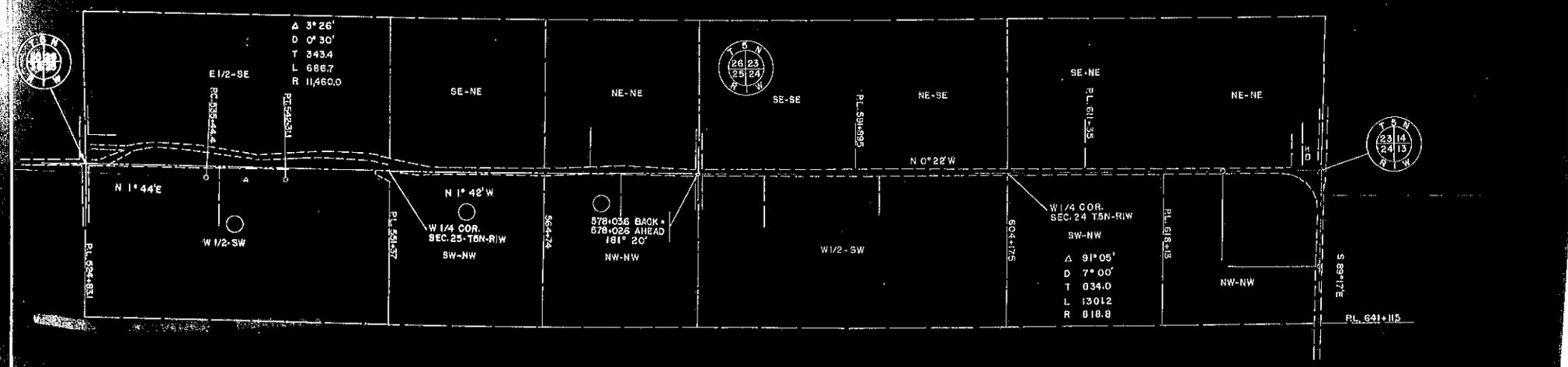

COUNTY AND HIGHWAY	ROUTE AND SECTION	CLASS AND AGREEMENT		FEDERAL DIVISION OFFICE	SHEET NUMBER	TOTAL SHEETS
		STATE	FEDERAL			
				WIS. 5N	4.5	75

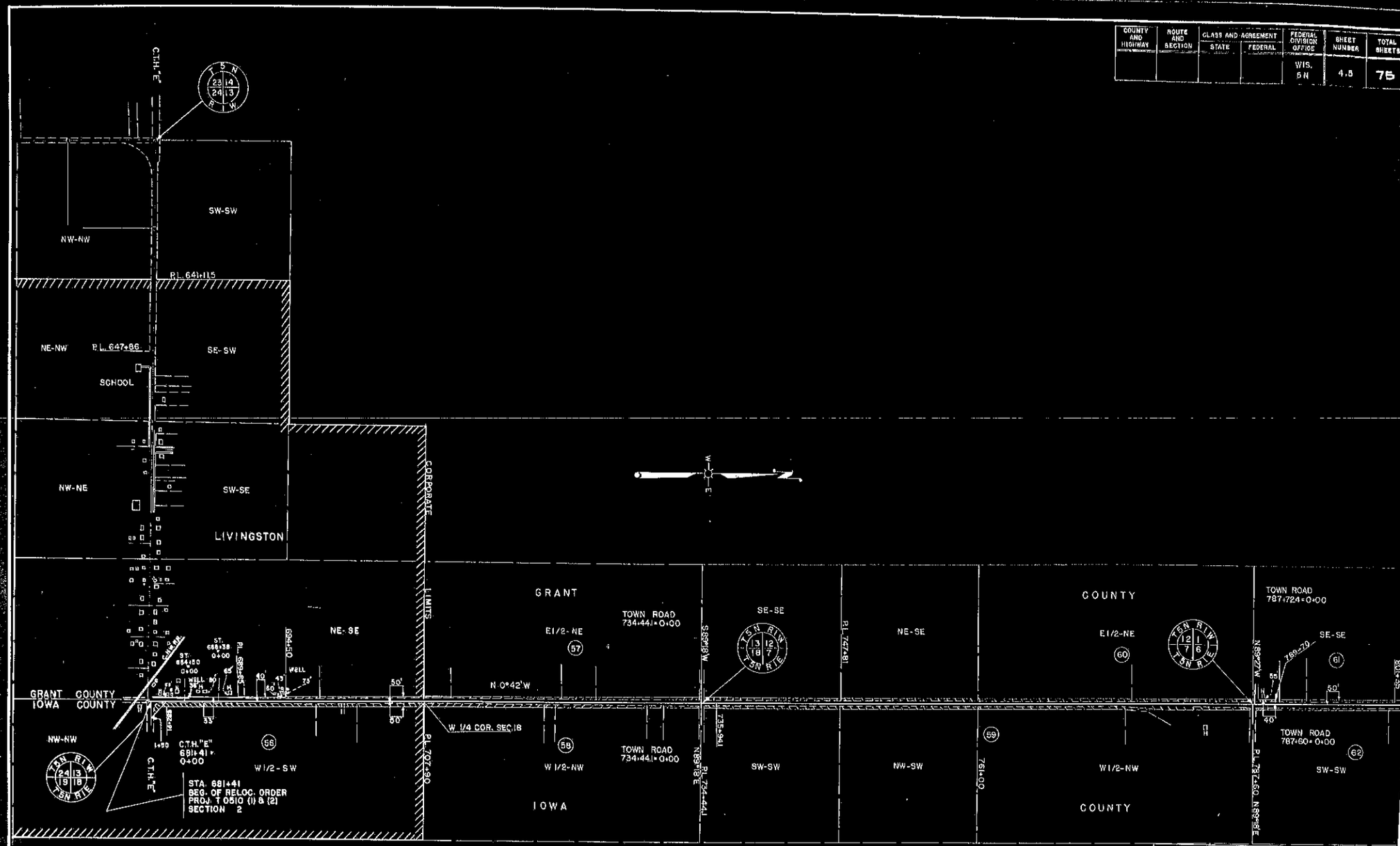

PLAT OF RIGHT OF WAY REQUIRED

PROJECT T 0510 (1) & (2)

SCALE 200' 0 400'

OCT. 17 1949
AUG. 12, 1949
JUNE 10, 1949
DATED MAR. 16, 1949

LENGTH 9.276 MILES

COUNTY AND HIGHWAY	ROUTE AND SECTION	CLASS AND AGREEMENT STATE	CLASS AND AGREEMENT FEDERAL	FEDERAL DIVISION OFFICE	SHEET NUMBER	TOTAL SHEETS
				WIS. 5N	4.6	75

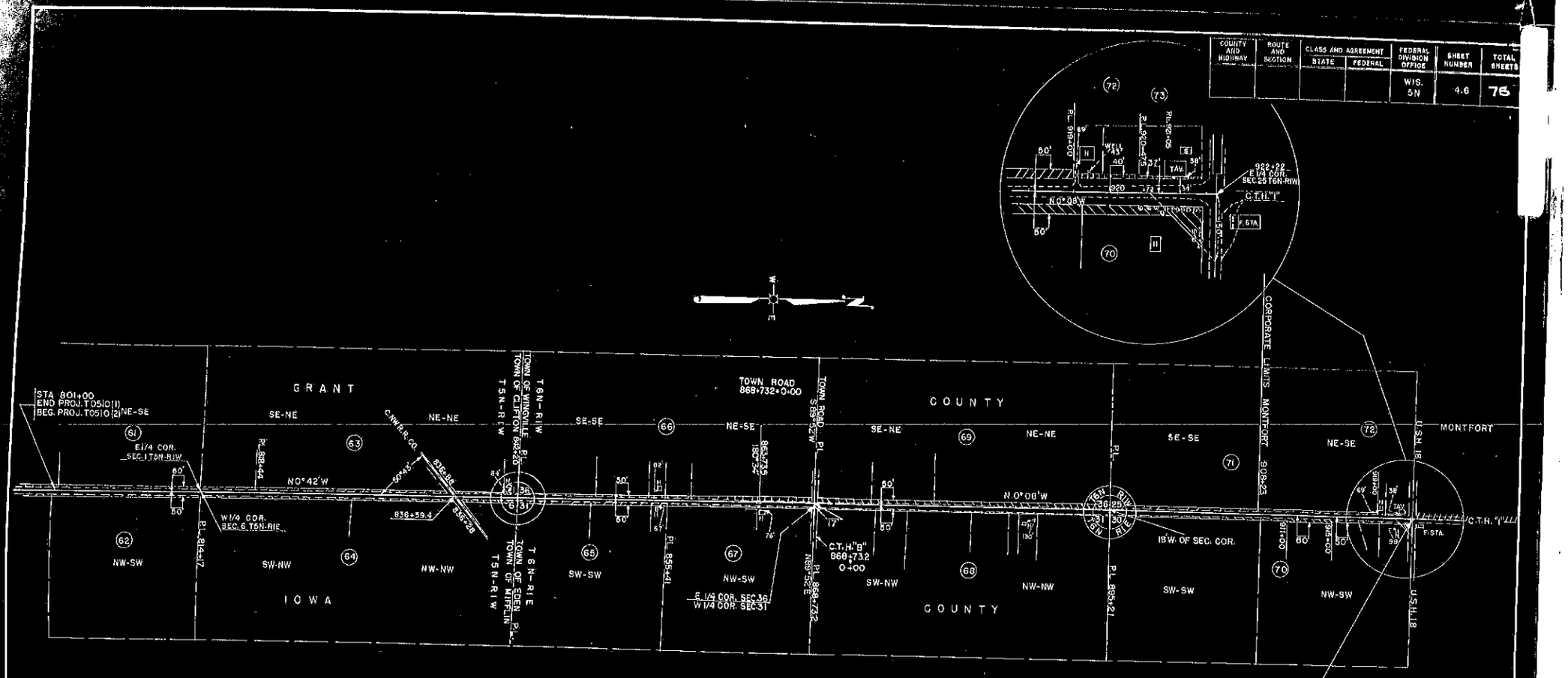

PLAT OF RIGHT OF WAY REQUIRED

PROJECT T 0510 (1) & (2)

SCALE 0 200' 400'

LENGTH 9.278 MILES

DATED OCT. 17, 1949 / AUG. 12, 1949 / JUNE 10, 1949 / MAR. 16, 1949