



# State Highway Commission of Wisconsin

STATE OFFICE BUILDING  
1 WEST WILSON STREET  
MADISON, WISCONSIN 53702

CENTRAL OFFICE

November 4, 1964

Mr. Edward J. Nickson, Commissioner  
Grant County Highway Department  
Box 150  
Lancaster, Wisconsin 53813

Mildred Krohn  
Grant County Clerk  
✓ Courthouse, Box 191  
Lancaster, Wisconsin 53813

Dear Sir and Madam:

SUBJECT: Project T 017-1(17), Aug. 8.1  
Fennimore-Mount Ida Road  
U.S.H. 18  
Grant County

The Highway Commission deems it necessary to make certain revisions on a previously approved right-of way plat and to acquire certain lands and interests in lands according to such revisions, for the proper improvement or maintenance of the above-designated project and highway. The revised relocation order of the Commission and the map showing the highway as laid out and established and the lands and interests to be acquired are transmitted herewith.

The enclosed relocation order provides that the State Highway Commission shall make the necessary acquisitions of lands and interests not previously acquired, pursuant to Section 84.09(1) or (2), Wisconsin Statutes.

Very truly yours

STATE HIGHWAY COMMISSION OF WISCONSIN

  
V. L. Fiedler  
Secretary

VLF:BCO  
CC: DE#1  
RVL  
Enc.

RELOCATION ORDER  
BY STATE HIGHWAY COMMISSION OF WISCONSIN

\* \* \* \* \*

THE STATE HIGHWAY COMMISSION FINDS AND DETERMINES THAT:

The proper establishing, laying out, widening, enlarging, extending, constructing, reconstructing, improving, or maintaining a portion of the highway now designated as U.S. Highway 18 from a point 253 feet north of the south one-quarter corner of Section 15, Township 6 North, Range 3 West, and extending thence northeasterly to a point 770 feet east and 405 feet north of the south one-quarter corner of Section 15, Township 6 North, Range 3 West,

and on roads or lands in and about and along and leading to same, requires certain relocation or change and the acquisition of lands or interests in lands as shown on the map or copy thereof marked

"PLAT OF RIGHT OF WAY REQUIRED, PROJECT T 017-1(17), Aux. 8.1"

for the Fennimore-Mount Ida Road,

U.S. H. 18, Grant County, dated October 30, 1964,

the same being sheet—No.— 4 of the plans for said project, and

Pursuant to its authority under Sections 84.02 (3) and 84.09, Wisconsin Statutes,

THE STATE HIGHWAY COMMISSION HEREBY ORDERS THAT:

(1) The said highway is hereby laid out and established to the lines and widths as shown on the said plat.


(2) The required lands or interests in lands as shown on the plat shall be acquired ~~by the County Highway Committee of the county in which the lands are located, pursuant to the provisions of Section 84.09 (3), Wisconsin Statutes. However, said County Highway Committee shall have no authority to settle or compromise any action or proceeding which might arise because of acts done by it in complying with this order, without prior written approval by the State Highway Commission.~~ **in the name of the State of Wisconsin by the Highway Commission pursuant to the provisions of Section 84.09 (1) or (2), Wisconsin Statutes.**

~~(3) Buildings, fixtures or chattels acquired incident to the acquisition of lands or rights in lands under this order, and to be removed, shall, subject to approval of the Highway Commission, be sold by the County Highway Committee at public or private sale to the highest bidder, and the net proceeds of such sale paid into the state highway fund.~~

(4) This order supersedes and amends the previous order issued by the Commission on August 25, 1964.

\* \* \* \* \*

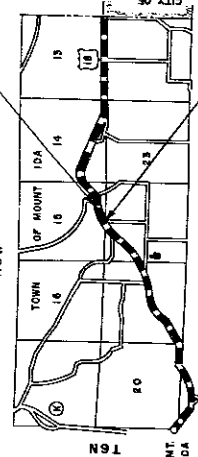
The foregoing order was issued by the State Highway Commission and entered in the minutes of its meeting on November 4, 1964

  
Secretary, State Highway Commission of Wisconsin

COUNTY HIGHWAY	ROUTE SECTION	CLASS AND AGREEMENT	ELEVATION DIVISION OFFICE	SHEET NUMBER	TOTAL SHEETS
22.1	17.1	21.17	4	4	
CONST. PROJECT					

**END RELOCATION ORDER**  
 PROJECT T 017-1(17) AUX. B, STA. 142+25+  
 STA. 143+00, PROJECT T 017-1(20)  
 STA. 143+05, PROJECT F 017-1(23)  
 TYP. EAST AND 405' NORTH OF THE  
 SOUTH 1/4 COR. SEC. 15, T8N, R3W.

**BEGIN RELOCATION ORDER**  
 PROJECT T 017-1(17) AUX. B, STA. 144+25+  
 STA. 144+30, PROJECT T 017-1(20)  
 TYP. EAST AND 405' NORTH OF THE  
 SOUTH 1/4 COR. SEC. 15, T8N, R3W.



LOCATION SKETCH  
 SCALE  
 0 1 2  
 MILES

PARCEL NUMBER	OWNER	INTERESTS REQUIRED	ACRES
1	CECIL HOWELL	1/4	4.87
2			
3			
4			
5			

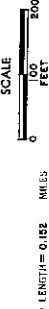
- STANDARD ABBREVIATIONS**
- CONC. - CONCRETE
  - FDNS. - FOUNDATIONS
  - H. - HOUSE
  - N. - PROPERTY LINE
  - P.L. - PROPERTY LINE
  - S.B.R. - SEPTIC BREATHING PIPE

P.I. = 140+31.3  
 I. = 226'-20'  
 A. = 45'-20'  
 D. = 3'-30'  
 T. = 700.5'  
 L. = 1323.8'  
 E. = 43.58'  
 R. = 1637.1'

NOTE:  
 BEARINGS SHOWN ON THIS PLAT ARE THE TRUE  
 BEARINGS OF EACH TANGENT TO THE NEAREST MINUTE.

TOWN OF MOUNT IDA

STATE HIGHWAY COMMISSION OF WISCONSIN  
 PLAT OF RIGHT OF WAY REQUIRED  
 PROJECT T 017-1(17) AUX 8.1  
 FENNIMORE - MOUNT IDA ROAD  
 U.S.H. 18 GRANT COUNTY



DATED MAY 17, 1953.

